

Pacheco, John
 PACHECO, LYNDA
 1370 SHARPS LOT ROAD
 SWANSEA, MA 02777

B2587P143

Property Data			Assessment Record						
Neighborhood 44 Tea Brook			Year	Land	Buildings	Exempt	Total		
Tree Growth Year 0			2012	42,000	61,600	0	103,600		
X Coordinate 0			2013	40,200	58,500	0	98,700		
Y Coordinate 0			2014	38,800	59,900	0	98,700		
Zone/Land Use 11 Residential/Rec.			2015	38,800	58,800	0	97,600		
Secondary Zone			2016	37,700	58,600	0	96,300		
Topography 2 Rolling			2017	37,700	58,100	0	95,800		
1.Level 4.Below St 7.Incline			2018	37,700	57,900	0	95,600		
2.Rolling 5.Low 8.			2019	37,700	57,300	0	95,000		
3.Above St 6.Swampy 9.			2020	37,700	56,600	0	94,300		
Utilities 8 Water Available& 3 Septic Disposal&			2021	37,700	56,300	0	94,000		
1.W & S 4.Dr Well 7.Cspool			2022	49,500	72,500	0	122,000		
2.T Water 5.Dug Well 8.Water			2023	49,500	97,300	0	146,800		
3.Septic 6.Privy 9.None			2024	58,000	95,000	0	153,000		
Street 5 Subdivision Rd.			2025	69,600	97,600	0	167,200		
1.Paved 4.R/W 7.			Land Data						
2.Semi Imp 5.Sub Rd 8.			Front Foot	Type	Effective		Influence		Influence Codes
3.Gravel 6.Priv Rd 9.None					Frontage	Depth	Factor	Code	
STATUS TG-F&O 0			11.Water Departme			%		1.Second Zone	
Bldg Incomplete 0			12.Undergrd Servi			%		2.Devel Costs	
Sale Data			13.Substations			%		3.Swampy	
			14.Transm Lines			%		4.Size/Shape	
Sale Date 4/01/2005			15.Dist System			%		5.Access	
Price 107,500						%		6.R/W thru Lot	
Sale Type 2 Land & Buildings						%		7.Restricted	
1.Land 4.Trailer 7.			Square Foot	Square Feet				8.Location	
2.L & B 5.Other 8.							%	9.Fractional Sha	
3.Bldg 6.Comm 9.						%		Acres	
Financing 9 Unknown			16.			%		30.Softwood (TG)	
1.Convent 4.Seller 7.Bank or Re			17.TrnsCan Trans			%		31.Mixedwood (TG)	
2.FHA/VA 5.Private 8.Divorce			18.TrnsCan Rds/Im			%		32.Hardwood (TG)	
3.Assumed 6.Cash 9.Unknown			19.Condominium			%		33.Waste L /R Pro	
Validity 1 Arms Length Sale			20.Tarred Drivewa			%		34.Roads/Unforest	
1.Valid 4.Bk Repo 7.Abutts			Fract. Acre	Acreege/Sites				35.Eustis Dam	
2.Related 5.Partial 8.Other				21.Base Lot 1st A	21	1.00	100 %	0	36.ReEnergyWater
3.Distress 6.Exempt 9.Question			22.Secondary Acre	22	0.46	100 %	0	37.ReEnergy Site	
Verified 5 Public Record			23.Remote Water	46	1.00	100 %	0	38.ReEnergyTransm	
1.Buyer 4.Agent 7.Family			Acres			%		39.Deeded R/W to	
2.Seller 5.Pub Rec 8.Other			24.Next 3-10 Acre			%		40.S Lumber Site	
3.Lender 6.MLS 9.			25.Next 11-15 Acr			%		41.Demolition Cha	
			26.16+ (Undevel A			%		42.Privy/H Tank/	
			27.Below 1146Elev			%		43.Comm Imp Lot	
			28.Gravel Pits	Total Acreage 1.46				44.Water Availabl	
			29.Unforested Vac			%		45.Septic Availab	
						%		46.Wtr&Septic Ava	

Inspection Witnessed By:

No./Date	Description	Date Insp.
X		

Notes:

Page, Sunni Gail, Trustee
Simmons, Harold W., II, Trustee
22 WALL POINT RD
BOOTHBAY HARBOR ME 04538

B1710P90 B3938P337 B4196P98

Inspection Witnessed By:

X		Date
No./Date	Description	Date Insp.

Notes:

Eustis

Property Data			Assessment Record						
Neighborhood 22 Flagstaff Shores			Year	Land	Buildings	Exempt	Total		
Tree Growth Year 0			2012	120,800	92,700	0	213,500		
X Coordinate 0			2013	138,000	82,000	0	220,000		
Y Coordinate 0			2014	138,000	84,300	0	222,300		
Zone/Land Use 41 Limited Residential			2015	138,000	82,200	0	220,200		
Secondary Zone			2016	125,500	81,200	0	206,700		
Topography 1 Level			2017	125,500	81,100	0	206,600		
1.Level 4.Below St 7.Incline			2018	132,100	80,100	0	212,200		
2.Rolling 5.Low 8.			2019	132,100	80,000	0	212,100		
3.Above St 6.Swampy 9.			2020	132,100	79,000	0	211,100		
Utilities 3 Septic Disposal& 5 Dug Well &			2021	132,100	78,000	0	210,100		
1.W & S 4.Dr Well 7.Cspool			2022	170,800	101,300	0	272,100		
2.T Water 5.Dug Well 8.Water			2023	170,800	130,500	0	301,300		
3.Septic 6.Privy 9.None			2024	172,800	127,400	0	300,200		
Street 5 Subdivision Rd.			2025	186,800	128,800	0	315,600		
1.Paved 4.R/W 7.			Land Data						
2.Semi Imp 5.Sub Rd 8.			Front Foot	Type	Effective		Influence		Influence Codes
3.Gravel 6.Priv Rd 9.None					Frontage	Depth	Factor	Code	
STATUS TG-F&O 0			11.Water Departme					1.Second Zone	
Bldg Incomplete 0			12.Undergrd Servi					2.Devel Costs	
Sale Data			13.Substations					3.Swampy	
			14.Transm Lines					4.Size/Shape	
Sale Date			15.Dist System					5.Access	
Price			Square Foot	Square Feet	Effective	Influence	Code	6.R/W thru Lot	
Sale Type									
1.Land 4.Trailer 7.			16.					8.Location	
2.L & B 5.Other 8.			17.TrnsCan Trans					9.Fractional Sha	
3.Bldg 6.Comm 9.			18.TrnsCan Rds/Im					Acres	
Financing			19.Condominium					30.Softwood (TG)	
1.Convent 4.Seller 7.Bank or Re			20.Tarred Drivewa					31.Mixedwood (TG)	
2.FHA/VA 5.Private 8.Divorce			Fract. Acre	Acres/Sites	Effective	Influence	Code	32.Hardwood (TG)	
3.Assumed 6.Cash 9.Unknown								21.Base Lot 1st A	
Validity			22.Secondary Acre	21	1.00	100	%	0	
1.Valid 4.Bk Repo 7.Abutts			23.Remote Water	22	0.70	100	%	0	
2.Related 5.Partial 8.Other			Acres	46	1.00	100	%	0	
3.Distress 6.Exempt 9.Question				24	1.11	100	%	0	
Verified			24.Next 3-10 Acre					33.Waste L /R Pro	
1.Buyer 4.Agent 7.Family			25.Next 11-15 Acr					34.Roads/Unforest	
2.Seller 5.Pub Rec 8.Other			26.16+ (Undevel A					35.Eustis Dam	
3.Lender 6.MLS 9.			27.Below 1146Elev					36.ReEnergyWater	
			28.Gravel Pits					37.ReEnergy Site	
			29.Unforested Vac					38.ReEnergy/Transm	
			Total Acreage 2.81					39.Deeded R/W to	
								40.S Lumber Site	
								41.Demolition Cha	
								42.Privy/H Tank/	
								43.Comm Imp Lot	
								44.Water Availabl	
								45.Septic Availab	
								46.Wtr&Septic Ava	


Eustis

Map Lot R03-021-F

Account 312

Location 39 BRITTANY ROAD

Card 1 Of 2 6/26/2025

Building Style 4 Cape/Colonial	SF Bsmt Living 300	Layout 1 Typical
1.Ranch/Co 5.A-Frame 9.Other	Fin Bsmt Grade 3 100	1.Typical 4.O-Built 7.
2.Gambrel 6.Apt.Bldg 10.Daylt.B	OPEN-5-CUSTOMIZE 0	2.Inadeq 5.Camp 8.
3.R Ranch 7.Camp 11.	Heat Type 100% 2 Combination	3.Poor 6. 9.
4.Cape/Col 8.Log 12.	1.HWBB 5.FWA 9.No Heat	Attic 9 None
Dwelling Units 1	2.Combo 6.Stove 10.Geo	1.1/4 Fin 4.Full Fin 7.
Other Units 0	3.Radiant 7.Electric 11.	2.1/2 Fin 5.FI/Stair 8.CS
Stories 4 One & 1/2 Story	4.Monitor 8.FI/Wall 12.	3.3/4 Fin 6. 9.None
1.1 4.1 & 1/2 7.1.S/w/lf	Cool Type 0% 9 None	Insulation 1 Full
2.2 5.1 & 3/4 8.1 & 1/4	1.A/C 4.W&C Air 7.	1.Full 4.Minimal 7.
3.3 6.2 & 1/2 9.	2.Evapor 5. 8.	2.Heavy 5.Partial 8.
Exterior Walls 1 Clapboard/Shingl	3.H Pump 6. 9.None	3.Capped 6. 9.None
1.Clbd/Shg 5.B/B/T111 9.Other	Kitchen Style 2 Typical	Unfinished % 0%
2.Vin/Al 6.Brick 10.None	1.Modern 4.Obsolete 7.	Grade & Factor 3 Average 100%
3.Masonite 7.Log 11.Boards	2.Typical 5.Basic 8.	1.E Grade 4.C+ Grade 7.A+ Grade
4.Asb/Asp 8.Concrete 12.	3.Old Type 6.No Water 9.None	2.D Grade 5.B Grade 8.
Roof Surface 4 Asphalt Shingles	Bath(s) Style 2 Typical Bath(s)	3.C Grade 6.A Grade 9.Same
1.Steel 4.Asphalt 7.Rubber	1.Modern 4.Obsolete 7.Bio/Chem	SQFT (Footprint) 720
2.Vented 5.Wood 8.	2.Typical 5.Basic 8.Privy	Condition 4 Average
3.Tin/Alum 6.Rolled 9.Other	3.Old Type 6. 9.None	1.Poor 4.Avg 7.V G
SF Masonry Trim 0	# Rooms 4	2.Fair 5.Avg+ 8.Exc
ELECTICAL 3	# Bedrooms 2	3.Avg- 6.Good 9.Same
OPEN-4- 0	# Full Baths 1	Phys. % Good 0%
Year Built 1985	# Half Baths 0	Funct. % Good 100%
Year Remodeled 0	# Addn Fixtures 0	Functional Code 9 None
Foundation 1 Concrete	# Fireplaces 0	1.Incomp 4.Bsmt 7.C Wall
1.Concrete 4.Wood 7.Partial		2.O-Built 5.Size 8.LongTerm
2.C Block 5.Slab 8.ledge/ro		3.Damaged 6.Bath 9.None
3.Gran/Roc 6.Piers 9.Pier/Pad		Econ. % Good 100%
Basement 4 Full Basement		Economic Code None
1.1/4 Bmt 4.Full Bmt 7.Dirt Fl		0.None 3.No Power 6.Comment
2.1/2 Bmt 5.Crawl Sp 8.S Level		1.Location 4.Size 7.Uti Easm
3.3/4 Bmt 6.Fnd noB/ 9.None		2.Encroach 5.Condition 8.Incmlpt
Bsmt Gar # Cars 1		Entrance Code 3 Information Only
Wet Basement 1 Dry Basement		1.Interior 4.Vacant 7.
1.Dry 4. 7.		2.Refusal 5.Estimate 8.
2.Damp 5.Crawl Sp 8.SPump	3.Informed 6. 9.	
3.Wet 6. 9.None	Information Code 1 Owner	
	1.Owner 4.Agent 7.Inspect	
	2.Relative 5.Estimate 8.	
	3.Tenant 6.Other 9.	

Date Inspected 9/18/1996

Additions, Outbuildings & Improvements							
Type	Year	Units	Grade	Cond	Phys.	Funct.	Sound Value
24 Frame Shed	1990	256	3 100	3	0 %	100 %	
71 8 Ohead Door	1990	2	3 100	3	0 %	100 %	
75 Platform,no rail	2007	264	3 100	3	0 %	100 %	
					%	%	1.1 S Frame add
					%	%	2.2 S Frame add
					%	%	3.3 S Frame add
					%	%	4.1 & 1/2 S add
					%	%	5.1 & 3/4 S add
					%	%	6.2 & 1/2 S add
					%	%	21.Open Frame Por
					%	%	22.Encl Frame Por
					%	%	23.Frame Garage
					%	%	24.Frame Shed
					%	%	25.2S w/ba/no bsm
					%	%	26.1SFr Overhang
					%	%	27.Unfin Basement
					%	%	28.1 S 0 ba/0 bs
					%	%	29.Finished Attic



Page, Sunni Gail, Trustee
 Simmons, Harold W., II, Trustee
 22 WALL POINT RD
 BOOTHBAY HARBOR ME 04538

B1710P90 B3938P337 B4196P98

Property Data			Assessment Record				
Neighborhood	58 Mahlon Glidden		Year	Land	Buildings	Exempt	Total
Tree Growth Year	0		2018	63,800	120,400	0	184,200
X Coordinate	0		2019	63,800	120,300	0	184,100
Y Coordinate	0		2020	63,800	119,000	0	182,800
Zone/Land Use	15 Rural Woodland 2		2021	63,800	118,900	0	182,700
Secondary Zone			2022	108,000	152,800	0	260,800
Topography	2 Rolling		2023	108,000	172,000	0	280,000
			2024	108,000	170,200	0	278,200
			2025	119,000	174,500	0	293,500
1.Level	4.Below St	7.Incline					
2.Rolling	5.Low	8.					
3.Above St	6.Swampy	9.					
Utilities	3 Septic Disposal& 5 Dug Well &						
1.W & S	4.Dr Well	7.Cspool					
2.T Water	5.Dug Well	8.Water					
3.Septic	6.Prvy	9.None					
Street	5 Subdivision Rd.						
1.Paved	4.R/W	7.					
2.Semi Imp	5.Sub Rd	8.					
3.Gravel	6.Prv Rd	9.None					
STATUS TG-F&O	0						
Bldg Incomplete	0						
Sale Data							
Sale Date							
Price							
Sale Type							
1.Land	4.Trailer	7.					
2.L & B	5.Other	8.					
3.Bldg	6.Comm	9.					
Financing							
1.Convent	4.Seller	7.Bank or Re					
2.FHA/VA	5.Private	8.Divorce					
3.Assumed	6.Cash	9.Unknown					
Validity							
1.Valid	4.Bk Repo	7.Abutts					
2.Related	5.Partial	8.Other					
3.Distress	6.Exempt	9.Question					
Verified							
1.Buyer	4.Agent	7.Family					
2.Seller	5.Pub Rec	8.Other					
3.Lender	6.MLS	9.					

Inspection Witnessed By:

X	Date	Description	Date Insp.

Notes:

Eustis

Land Data						
Front Foot	Type	Effective		Influence		Influence Codes
		Frontage	Depth	Factor	Code	
11.Water Departme				%		1.Second Zone
12.Undergrd Servi				%		2.Devel Costs
13.Substations				%		3.Swampy
14.Transm Lines				%		4.Size/Shape
15.Dist System				%		5.Access
				%		6.R/W thru Lot
				%		7.Restricted
				%		8.Location
				%		9.Fractional Sha
Square Foot	Square Feet				Acres	
16.				%		30.Softwood (TG)
17.TrnsCan Trans				%		31.Mixedwood (TG)
18.TrnsCan Rds/Im				%		32.Hardwood (TG)
19.Condominium				%		33.Waste L /R Pro
20.Tarred Drivewa				%		34.Roads/Unforest
				%		35.Eustis Dam
Fract. Acre	Acreage/Sites					
21.Base Lot 1st A	23	1.00	100	%	0	36.ReEnergyWater
22.Secondary Acre	22	0.30	100	%	0	37.ReEnergy Site
23.Remote Water	46	1.00	100	%	0	38.ReEnergyTransm
	24	0.00	100	%	0	39.Deeded R/W to
				%		40.S Lumber Site
				%		41.Demolition Cha
				%		42.Prvy/H Tank/
				%		43.Comm Imp Lot
				%		44.Water Availabl
				%		45.Septic Availab
				%		46.Wtr&Septic Ava
Total Acreage		1.30				

Eustis

Map Lot R03-021-F

Account 312

Location 32 BRITTANY ROAD

Card 2

Of 2

6/26/2025

Building Style 2 Gambrel/Garrison	SF Bsmt Living 0	Layout 1 Typical
1.Ranch/Co 5.A-Frame 9.Other	Fin Bsmt Grade 0 0	1.Typical 4.O-Built 7.
2.Gambrel 6.Apt.Bldg 10.Daylt.B	OPEN-5-CUSTOMIZE 0	2.Inadeq 5.Camp 8.
3.R Ranch 7.Camp 11.	Heat Type 100% 2 Combination	3.Poor 6. 9.
4.Cape/Col 8.Log 12.	1.HWBB 5.FWA 9.No Heat	Attic 9 None
Dwelling Units 1	2.Combo 6.Stove 10.Geo	1.1/4 Fin 4.Full Fin 7.
Other Units 0	3.Radiant 7.Electric 11.	2.1/2 Fin 5.FI/Stair 8.CS
Stories 5 One & 3/4 Story	4.Monitor 8.FI/Wall 12.	3.3/4 Fin 6. 9.None
1.1 4.1 & 1/2 7.1.S/w/lf	Cool Type 0% 9 None	Insulation 1 Full
2.2 5.1 & 3/4 8.1 & 1/4	1.A/C 4.W&C Air 7.	1.Full 4.Minimal 7.
3.3 6.2 & 1/2 9.	2.Evapor 5. 8.	2.Heavy 5.Partial 8.
Exterior Walls 7 Log/Inc.Fake Log	3.H Pump 6. 9.None	3.Capped 6. 9.None
1.Clbd/Shg 5.B/B/T111 9.Other	Kitchen Style 2 Typical	Unfinished % 0%
2.Vin/Al 6.Brick 10.None	1.Modern 4.Obsolete 7.	Grade & Factor 3 Average 100%
3.Masonite 7.Log 11.Boards	2.Typical 5.Basic 8.	1.E Grade 4.C+ Grade 7.A+ Grade
4.Asb/Asp 8.Concrete 12.	3.Old Type 6.No Water 9.None	2.D Grade 5.B Grade 8.
Roof Surface 4 Asphalt Shingles	Bath(s) Style 2 Typical Bath(s)	3.C Grade 6.A Grade 9.Same
1.Steel 4.Asphalt 7.Rubber	1.Modern 4.Obsolete 7.Bio/Chem	SQFT (Footprint) 864
2.Vented 5.Wood 8.	2.Typical 5.Basic 8.Privy	Condition 5 Average +
3.Tin/Alum 6.Rolled 9.Other	3.Old Type 6. 9.None	1.Poor 4.Avg 7.V G
SF Masonry Trim 0	# Rooms 6	2.Fair 5.Avg+ 8.Exc
ELECTICAL 1	# Bedrooms 3	3.Avg- 6.Good 9.Same
OPEN-4- 0	# Full Baths 1	Phys. % Good 0%
Year Built 1994	# Half Baths 1	Funct. % Good 100%
Year Remodeled 0	# Addn Fixtures 0	Functional Code 9 None
Foundation 1 Concrete	# Fireplaces 0	1.Incomp 4.Bsmt 7.C Wall
1.Concrete 4.Wood 7.Partial		2.O-Built 5.Size 8.LongTerm
2.C Block 5.Slab 8.ledge/ro		3.Damaged 6.Bath 9.None
3.Gran/Roc 6.Piers 9.Pier/Pad		Econ. % Good 100%
Basement 4 Full Basement		Economic Code None
1.1/4 Bmt 4.Full Bmt 7.Dirt FI		0.None 3.No Power 6.Comment
2.1/2 Bmt 5.Crawl Sp 8.S Level		1.Location 4.Size 7.Uti Easm
3.3/4 Bmt 6.Fnd noB/ 9.None		2.Encroach 5.Condition 8.Incmlplet
Bsmt Gar # Cars 0		Entrance Code 3 Information Only
Wet Basement 1 Dry Basement		1.Interior 4.Vacant 7.
1.Dry 4. 7.		2.Refusal 5.Estimate 8.
2.Damp 5.Crawl Sp 8.SPump	3.Informed 6. 9.	
3.Wet 6. 9.None	Information Code 1 Owner	
	1.Owner 4.Agent 7.Inspect	
	2.Relative 5.Estimate 8.	
	3.Tenant 6.Other 9.	

Date Inspected 10/22/1996

Additions, Outbuildings & Improvements

Type	Year	Units	Grade	Cond	Phys.	Funct.	Sound Value
21 Open Frame	1994	288	3 100	4	0 %	100 %	1.1 S Frame add
68 Wood Deck	2003	288	3 100	4	0 %	100 %	2.2 S Frame add
24 Frame Shed	2003	336	3 100	4	0 %	100 %	3.3 S Frame add
71 8 Ohead Door	2003	2	3 100	3	0 %	100 %	4.1 & 1/2 S add
					%	%	5.1 & 3/4 S add
					%	%	6.2 & 1/2 S add
					%	%	21.Open Frame Por
					%	%	22.Encl Frame Por
					%	%	23.Frame Garage
					%	%	24.Frame Shed
					%	%	25.2S w/ba/no bsm
					%	%	26.1SFr Overhang
					%	%	27.Unfin Basement
					%	%	28.1 S 0 ba/0 bs
					%	%	29.Finished Attic

PARADIE, NORINE R
PARADIE, ROGER L
35 Bryant Road
TURNER, ME 04282

B1595P191

Inspection Witnessed By:

No./Date	Description	Date Insp.
X		

Notes:

Eustis

Property Data			Assessment Record						
Neighborhood 49 Glidden Subd.			Year	Land	Buildings	Exempt	Total		
Tree Growth Year 0			2012	36,500	61,200	0	97,700		
X Coordinate 0			2013	35,100	58,300	0	93,400		
Y Coordinate 0			2014	35,100	58,700	0	93,800		
Zone/Land Use 11 Residential/Rec.			2015	35,100	58,000	0	93,100		
Secondary Zone			2016	35,100	57,400	0	92,500		
Topography 1 Level			2017	35,100	56,700	0	91,800		
1.Level 4.Below St 7.Incline			2018	35,100	56,700	0	91,800		
2.Rolling 5.Low 8.			2019	35,100	56,000	0	91,100		
3.Above St 6.Swampy 9.			2020	35,100	56,000	0	91,100		
Utilities 9 None			2021	35,100	55,300	0	90,400		
1.W & S 4.Dr Well 7.Cspool			2022	44,700	71,100	0	115,800		
2.T Water 5.Dug Well 8.Water			2023	44,700	100,900	0	145,600		
3.Septic 6.Privy 9.None			2024	52,700	98,000	0	150,700		
Street 5 Subdivision Rd.			2025	62,000	100,100	0	162,100		
1.Paved 4.R/W 7.			Land Data						
2.Semi Imp 5.Sub Rd 8.									
3.Gravel 6.Priv Rd 9.None			Front Foot	Type	Effective		Influence		Influence Codes
STATUS TG-F&O 0			11.Water Departme		Frontage	Depth	Factor	Code	
Bldg Incomplete 0			12.Undergrd Servi				%		1.Second Zone
Sale Data			13.Substations				%		2.Devel Costs
Sale Date 5/01/1996			14.Transm Lines				%		3.Swampy
Price			15.Dist System				%		4.Size/Shape
Sale Type							%		5.Access
1.Land 4.Trailer 7.			Square Foot	Square Feet			%		6.R/W thru Lot
2.L & B 5.Other 8.			16.				%		7.Restricted
3.Bldg 6.Comm 9.			17.TrnsCan Trans				%		8.Location
Financing			18.TrnsCan Rds/Im				%		9.Fractional Sha
1.Convent 4.Seller 7.Bank or Re			19.Condominium				%		Acres
2.FHA/VA 5.Private 8.Divorce			20.Tarred Drivewa				%		30.Softwood (TG)
3.Assumed 6.Cash 9.Unknown							%		31.Mixedwood (TG)
Validity			Fract. Acre	Acreege/Sites			%		32.Hardwood (TG)
1.Valid 4.Bk Repo 7.Abutts			21.Base Lot 1st A	21	0.94	100	%	0	33.Waste L /R Pro
2.Related 5.Partial 8.Other			22.Secondary Acre	46	1.00	100	%	0	34.Roads/Unforest
3.Distress 6.Exempt 9.Question			23.Remote Water				%		35.Eustis Dam
Verified			Acres				%		36.ReEnergyWater
1.Buyer 4.Agent 7.Family			24.Next 3-10 Acre				%		37.ReEnergy Site
2.Seller 5.Pub Rec 8.Other			25.Next 11-15 Acr				%		38.ReEnergyTransm
3.Lender 6.MLS 9.			26.16+ (Undevel A				%		39.Deeded R/W to
			27.Below 1146Elev				%		40.S Lumber Site
			28.Gravel Pits				%		41.Demolition Cha
			29.Unforested Vac				%		42.Privy/H Tank/
			Total Acreage		0.94				43.Comm Imp Lot
									44.Water Availabl
									45.Septic Availab
									46.Wtr&Septic Ava


Eustis

Map Lot U18-056

Account 666

Location 106 GLIDDEN ROAD

Card 1 Of 1 6/26/2025

Building Style 4 Cape/Colonial	SF Bsmt Living 0	Layout 1 Typical
1.Ranch/Co 5.A-Frame 9.Other	Fin Bsmt Grade 0 0	1.Typical 4.O-Built 7.
2.Gambrel 6.Apt.Bldg 10.Daylt.B	OPEN-5-CUSTOMIZE 0	2.Inadeq 5.Camp 8.
3.R Ranch 7.Camp 11.	Heat Type 100% 4 Gas/Oil Monitor	3.Poor 6. 9.
4.Cape/Col 8.Log 12.	1.HWBB 5.FWA 9.No Heat	Attic 9 None
Dwelling Units 1	2.Combo 6.Stove 10.Geo	1.1/4 Fin 4.Full Fin 7.
Other Units 0	3.Radiant 7.Electric 11.	2.1/2 Fin 5.FI/Stair 8.CS
Stories 7 One Story W/Loft	4.Monitor 8.FI/Wall 12.	3.3/4 Fin 6. 9.None
1.1 4.1 & 1/2 7.1.S/w/lf	Cool Type 0% 9 None	Insulation 1 Full
2.2 5.1 & 3/4 8.1 & 1/4	1.A/C 4.W&C Air 7.	1.Full 4.Minimal 7.
3.3 6.2 & 1/2 9.	2.Evapor 5. 8.	2.Heavy 5.Partial 8.
Exterior Walls 1 Clapboard/Shingl	3.H Pump 6. 9.None	3.Capped 6. 9.None
1.Clbd/Shg 5.B/B/T111 9.Other	Kitchen Style 2 Typical	Unfinished % 0%
2.Vin/Al 6.Brick 10.None	1.Modern 4.Obsolete 7.	Grade & Factor 3 Average 100%
3.Masonite 7.Log 11.Boards	2.Typical 5.Basic 8.	1.E Grade 4.C+ Grade 7.A+ Grade
4.Asb/Asp 8.Concrete 12.	3.Old Type 6.No Water 9.None	2.D Grade 5.B Grade 8.
Roof Surface 1 Steel	Bath(s) Style 2 Typical Bath(s)	3.C Grade 6.A Grade 9.Same
1.Steel 4.Asphalt 7.Rubber	1.Modern 4.Obsolete 7.Bio/Chem	SQFT (Footprint) 576
2.Vented 5.Wood 8.	2.Typical 5.Basic 8.Privy	Condition 4 Average
3.Tin/Alum 6.Rolled 9.Other	3.Old Type 6. 9.None	1.Poor 4.Avg 7.V G
SF Masonry Trim 0	# Rooms 5	2.Fair 5.Avg+ 8.Exc
ELECTICAL 3	# Bedrooms 3	3.Avg- 6.Good 9.Same
OPEN-4- 0	# Full Baths 1	Phys. % Good 0%
Year Built 1996	# Half Baths 0	Funct. % Good 100%
Year Remodeled 0	# Addn Fixtures 0	Functional Code 9 None
Foundation 6 Piers/Posts	# Fireplaces 0	1.Incomp 4.Bsmt 7.C Wall
1.Concrete 4.Wood 7.Partial		2.O-Built 5.Size 8.LongTerm
2.C Block 5.Slab 8.ledge/ro		3.Damaged 6.Bath 9.None
3.Gran/Roc 6.Piers 9.Pier/Pad		Econ. % Good 100%
Basement 9 0 Bsmt/O Fdtn		Economic Code None
1.1/4 Bmt 4.Full Bmt 7.Dirt Fl		0.None 3.No Power 6.Comment
2.1/2 Bmt 5.Crawl Sp 8.S Level		1.Location 4.Size 7.Uti Easm
3.3/4 Bmt 6.Fnd noB/ 9.None		2.Encroach 5.Condition 8.Incmlpt
Bsmt Gar # Cars 0		Entrance Code 5 Estimated
Wet Basement 9 No Basement		1.Interior 4.Vacant 7.
1.Dry 4. 7.		2.Refusal 5.Estimate 8.
2.Damp 5.Crawl Sp 8.SPump	3.Informed 6. 9.	
3.Wet 6. 9.None	Information Code 5 Estimate	
	1.Owner 4.Agent 7.Inspect	
	2.Relative 5.Estimate 8.	
	3.Tenant 6.Other 9.	

Date Inspected 5/13/1996

Additions, Outbuildings & Improvements							
Type	Year	Units	Grade	Cond	Phys.	Funct.	Sound Value
21 Open Frame	1996	192	3 100	4	0 %	100 %	
24 Frame Shed	2003	224	3 100	4	0 %	100 %	
71 8 Ohead Door	2003	2	3 100	4	0 %	100 %	
					%	%	1.1 S Frame add
					%	%	2.2 S Frame add
					%	%	3.3 S Frame add
					%	%	4.1 & 1/2 S add
					%	%	5.1 & 3/4 S add
					%	%	6.2 & 1/2 S add
					%	%	21.Open Frame Por
					%	%	22.Encl Frame Por
					%	%	23.Frame Garage
					%	%	24.Frame Shed
					%	%	25.2S w/ba/no bsm
					%	%	26.1SFr Overhang
					%	%	27.Unfin Basement
					%	%	28.1 S 0 ba/0 bs
					%	%	29.Finished Attic



Paradis, Christopher H
Paradis, Zoanne S
P.O. Box 7844
Lewiston, ME 04243 7844

B2961P27
Previous Owner
MAINE, KENNETH E.
MAINE, DONNA R.
P.O. BOX 175
STRATTON, ME 04982 0175
Sale Date: 10/11/2007

Inspection Witnessed By:

No./Date	Description	Date Insp.
X		

Notes:

Eustis

Property Data			Assessment Record						
Neighborhood 14 Old Dead Riv.Rd.			Year	Land	Buildings	Exempt	Total		
Tree Growth Year 0			2012	43,100	105,500	0	148,600		
X Coordinate 0			2013	45,700	99,100	0	144,800		
Y Coordinate 0			2014	42,300	101,200	0	143,500		
Zone/Land Use 11 Residential/Rec.			2015	42,300	99,200	0	141,500		
Secondary Zone			2016	42,300	98,000	0	140,300		
Topography 7 Inclining			2017	42,300	98,000	0	140,300		
1.Level 4.Below St 7.Incline			2018	42,300	96,800	0	139,100		
2.Rolling 5.Low 8.			2019	42,300	96,800	0	139,100		
3.Above St 6.Swampy 9.			2020	42,300	95,700	0	138,000		
Utilities 3 Septic Disposal& 5 Dug Well &			2021	42,300	94,500	0	136,800		
1.W & S 4.Dr Well 7.Cspool			2022	50,400	122,700	0	173,100		
2.T Water 5.Dug Well 8.Water			2023	50,400	152,200	0	202,600		
3.Septic 6.Privy 9.None			2024	52,800	148,900	0	201,700		
Street 1 Paved			2025	59,000	151,400	0	210,400		
1.Paved 4.R/W 7.			Land Data						
2.Semi Imp 5.Sub Rd 8.			Front Foot	Type	Effective		Influence		Influence Codes
3.Gravel 6.Priv Rd 9.None					Frontage	Depth	Factor	Code	
STATUS TG-F&O 0			11.Water Departme			%		1.Second Zone	
Bldg Incomplete 0			12.Undergrd Servi			%		2.Devel Costs	
Sale Data			13.Substations			%		3.Swampy	
			14.Transm Lines			%		4.Size/Shape	
Sale Date 10/11/2007			15.Dist System			%		5.Access	
Price 160,000						%		6.R/W thru Lot	
Sale Type 2 Land & Buildings						%		7.Restricted	
1.Land 4.Trailer 7.			Square Foot	Square Feet				8.Location	
2.L & B 5.Other 8.							%	9.Fractional Sha	
3.Bldg 6.Comm 9.						%	Acres		
Financing 9 Unknown			16.			%	30.Softwood (TG)		
1.Convent 4.Seller 7.Bank or Re			17.TrnsCan Trans			%	31.Mixedwood (TG)		
2.FHA/VA 5.Private 8.Divorce			18.TrnsCan Rds/Im			%	32.Hardwood (TG)		
3.Assumed 6.Cash 9.Unknown			19.Condominium			%	33.Waste L /R Pro		
Validity 1 Arms Length Sale			20.Tarred Drivewa			%	34.Roads/Unforest		
1.Valid 4.Bk Repo 7.Abutts			Fract. Acre	Acreege/Sites				35.Eustis Dam	
2.Related 5.Partial 8.Other				21.Base Lot 1st A	21	0.69	100 %	0	36.ReEnergyWater
3.Distress 6.Exempt 9.Question			22.Secondary Acre	46	1.00	100 %	0	37.ReEnergy Site	
Verified 5 Public Record			23.Remote Water	39	1.00	100 %	0	38.ReEnergyTransm	
1.Buyer 4.Agent 7.Family			Acres			%		39.Deeded R/W to	
2.Seller 5.Pub Rec 8.Other				24.Next 3-10 Acre			%		40.S Lumber Site
3.Lender 6.MLS 9.			25.Next 11-15 Acr			%		41.Demolition Cha	
			26.16+ (Undevel A			%		42.Privy/H Tank/	
			27.Below 1146Elev			%		43.Comm Imp Lot	
			28.Gravel Pits	Total Acreage 0.69				44.Water Availabl	
			29.Unforested Vac						
						%		46.Wtr&Septic Ava	


Eustis

Map Lot U01-118

Account 840

Location 217 OLD DEAD RIVER ROAD

Card 1 Of 1 6/26/2025

Building Style 1 Conven/Ranch	SF Bsmt Living 0	Layout 1 Typical
1.Ranch/Co 5.A-Frame 9.Other	Fin Bsmt Grade 0 0	1.Typical 4.O-Built 7.
2.Gambrel 6.Apt.Bldg 10.Daylt.B	OPEN-5-CUSTOMIZE 0	2.Inadeq 5.Camp 8.
3.R Ranch 7.Camp 11.	Heat Type 100% 1 Hot Water BB	3.Poor 6. 9.
4.Cape/Col 8.Log 12.	1.HWBB 5.FWA 9.No Heat	Attic 8 Crawl Space
Dwelling Units 1	2.Combo 6.Stove 10.Geo	1.1/4 Fin 4.Full Fin 7.
Other Units 0	3.Radiant 7.Electric 11.	2.1/2 Fin 5.FI/Stair 8.CS
Stories 1 One Story	4.Monitor 8.FI/Wall 12.	3.3/4 Fin 6. 9.None
1.1 4.1 & 1/2 7.1.S/w/lf	Cool Type 0% 9 None	Insulation 1 Full
2.2 5.1 & 3/4 8.1 & 1/4	1.A/C 4.W&C Air 7.	1.Full 4.Minimal 7.
3.3 6.2 & 1/2 9.	2.Evapor 5. 8.	2.Heavy 5.Partial 8.
Exterior Walls 1 Clapboard/Shingl	3.H Pump 6. 9.None	3.Capped 6. 9.None
1.Clbd/Shg 5.B/B/T111 9.Other	Kitchen Style 2 Typical	Unfinished % 0%
2.Vin/Al 6.Brick 10.None	1.Modern 4.Obsolete 7.	Grade & Factor 3 Average 100%
3.Masonite 7.Log 11.Boards	2.Typical 5.Basic 8.	1.E Grade 4.C+ Grade 7.A+ Grade
4.Asb/Asp 8.Concrete 12.	3.Old Type 6.No Water 9.None	2.D Grade 5.B Grade 8.
Roof Surface 4 Asphalt Shingles	Bath(s) Style 2 Typical Bath(s)	3.C Grade 6.A Grade 9.Same
1.Steel 4.Asphalt 7.Rubber	1.Modern 4.Obsolete 7.Bio/Chem	SQFT (Footprint) 1216
2.Vented 5.Wood 8.	2.Typical 5.Basic 8.Privy	Condition 4 Average
3.Tin/Alum 6.Rolled 9.Other	3.Old Type 6. 9.None	1.Poor 4.Avg 7.V G
SF Masonry Trim 0	# Rooms 5	2.Fair 5.Avg+ 8.Exc
ELECTICAL 1	# Bedrooms 2	3.Avg- 6.Good 9.Same
OPEN-4- 0	# Full Baths 1	Phys. % Good 0%
Year Built 1995	# Half Baths 0	Funct. % Good 100%
Year Remodeled 0	# Addn Fixtures 0	Functional Code 9 None
Foundation 1 Concrete	# Fireplaces 0	1.Incomp 4.Bsmt 7.C Wall
1.Concrete 4.Wood 7.Partial		2.O-Built 5.Size 8.LongTerm
2.C Block 5.Slab 8.ledge/ro		3.Damaged 6.Bath 9.None
3.Gran/Roc 6.Piers 9.Pier/Pad		Econ. % Good 100%
Basement 4 Full Basement		Economic Code None
1.1/4 Bmt 4.Full Bmt 7.Dirt Fl		0.None 3.No Power 6.Comment
2.1/2 Bmt 5.Crawl Sp 8.S Level		1.Location 4.Size 7.Uti Easm
3.3/4 Bmt 6.Fnd noB/ 9.None		2.Encroach 5.Condition 8.Incmlpt
Bsmt Gar # Cars 0		Entrance Code 3 Information Only
Wet Basement 1 Dry Basement		1.Interior 4.Vacant 7.
1.Dry 4. 7.		2.Refusal 5.Estimate 8.
2.Damp 5.Crawl Sp 8.SPump	3.Informed 6. 9.	
3.Wet 6. 9.None	Information Code 3 Tenant	
	1.Owner 4.Agent 7.Inspect	
	2.Relative 5.Estimate 8.	
	3.Tenant 6.Other 9.	

Date Inspected 10/07/1996

Additions, Outbuildings & Improvements							
Type	Year	Units	Grade	Cond	Phys.	Funct.	Sound Value
68 Wood Deck	1996	96	3 100	4	0 %	100 %	
21 Open Frame	1996	80	3 100	4	0 %	100 %	
68 Wood Deck	1996	25	3 100	3	0 %	100 %	
24 Frame Shed	1996	100	3 100	3	0 %	100 %	
19 Overhang/Poor...	1996	50	2 100	2	0 %	100 %	
					%	%	1.1 S Frame add
					%	%	2.2 S Frame add
					%	%	3.3 S Frame add
					%	%	4.1 & 1/2 S add
					%	%	5.1 & 3/4 S add
					%	%	6.2 & 1/2 S add
					%	%	21.Open Frame Por
					%	%	22.Encl Frame Por
					%	%	23.Frame Garage
					%	%	24.Frame Shed
					%	%	25.2S w/ba/no bsm
					%	%	26.1SFr Overhang
					%	%	27.Unfin Basement
					%	%	28.1 S 0 ba/0 bs
					%	%	29.Finished Attic



PATRICK J KELLEY, SUCCESSOR TRUSTEE OF THE JAMES A Patrick J Kelley, Michael C Kelley, Jill A Evers & Jan M Fleming 15 FELLOWS RD BRENTWOOD NH 03833

B2425P73 B4325P146 B4538P140 B4538P138

Previous Owner KELLEY, JOHN W., JR. KELLEY, JAMES A 38 CASSELTON RD. RAYMOND ME 04071 6726 Sale Date: 4/29/2021

Property Data			Assessment Record						
Neighborhood 2 Stratton Village			Year	Land	Buildings	Exempt	Total		
Tree Growth Year 0			2012	46,600	75,000	0	121,600		
X Coordinate 0			2013	45,300	66,200	0	111,500		
Y Coordinate 0			2014	39,500	68,400	0	107,900		
Zone/Land Use 12 General Develop.			2015	39,500	68,000	0	107,500		
Secondary Zone			2016	38,700	68,000	0	106,700		
Topography 2 Rolling			2017	38,700	67,800	0	106,500		
1.Level 4.Below St 7.Incline			2018	38,700	67,700	0	106,400		
2.Rolling 5.Low 8.			2019	38,700	67,700	0	106,400		
3.Above St 6.Swampy 9.			2020	38,700	67,500	0	106,200		
Utilities 1 Twn.Watr& Septic			2021	38,700	67,300	0	106,000		
1.W & S 4.Dr Well 7.Cspool			2022	50,400	87,500	0	137,900		
2.T Water 5.Dug Well 8.Water			2023	50,400	122,700	0	173,100		
3.Septic 6.Privy 9.None			2024	53,900	121,600	0	175,500		
Street 2 Semi-Improved			2025	63,900	123,700	0	187,600		
1.Paved 4.R/W 7.			Land Data						
2.Semi Imp 5.Sub Rd 8.			Front Foot	Type	Effective		Influence		Influence Codes
3.Gravel 6.Priv Rd 9.None					Frontage	Depth	Factor	Code	
STATUS TG-F&O 0			11.Water Departme			%		1.Second Zone	
Bldg Incomplete 0			12.Undergrd Servi			%		2.Devel Costs	
Sale Data			13.Substations			%		3.Swampy	
			14.Transm Lines			%		4.Size/Shape	
Sale Date 4/29/2021			15.Dist System			%		5.Access	
Price						%		6.R/W thru Lot	
Sale Type 2 Land & Buildings						%		7.Restricted	
1.Land 4.Trailer 7.			Square Foot	Square Feet				8.Location	
2.L & B 5.Other 8.							%	9.Fractional Sha	
3.Bldg 6.Comm 9.						%	Acres		
Financing 9 Unknown			16.			%	30.Softwood (TG)		
1.Convent 4.Seller 7.Bank or Re			17.TrnsCan Trans			%	31.Mixedwood (TG)		
2.FHA/VA 5.Private 8.Divorce			18.TrnsCan Rds/Im			%	32.Hardwood (TG)		
3.Assumed 6.Cash 9.Unknown			19.Condominium			%	33.Waste L /R Pro		
Validity 5 Partial Interest			20.Tarred Drivewa			%	34.Roads/Unforest		
1.Valid 4.Bk Repo 7.Abutts			Fract. Acre	Acreege/Sites				35.Eustis Dam	
2.Related 5.Partial 8.Other				21.Base Lot 1st A	21	1.00	100 %	0	36.ReEnergyWater
3.Distress 6.Exempt 9.Question			22.Secondary Acre	22	0.29	100 %	0	37.ReEnergy Site	
Verified 5 Public Record			23.Remote Water	46	1.00	100 %	0	38.ReEnergyTransm	
1.Buyer 4.Agent 7.Family			Acres			%		39.Deeded R/W to	
2.Seller 5.Pub Rec 8.Other			24.Next 3-10 Acre			%		40.S Lumber Site	
3.Lender 6.MLS 9.			25.Next 11-15 Acr			%		41.Demolition Cha	
			26.16+ (Undevel A			%		42.Privy/H Tank/	
			27.Below 1146Elev			%		43.Comm Imp Lot	
			28.Gravel Pits	Total Acreage 1.29				44.Water Availabl	
			29.Unforested Vac						
						%		46.Wtr&Septic Ava	

Inspection Witnessed By:

X	Date
No./Date	Description
	Date Insp.

Notes:

Eustis

Map Lot U03-020


Account 375

Location 11 WILLIAMSON LANE

Card 1

Of 1

6/26/2025

Building Style 4 Cape/Colonial	SF Bsmt Living 0	Layout 1 Typical
1.Ranch/Co 5.A-Frame 9.Other	Fin Bsmt Grade 0 0	1.Typical 4.O-Built 7.
2.Gambrel 6.Apt.Bldg 10.Daylt.B	OPEN-5-CUSTOMIZE 0	2.Inadeq 5.Camp 8.
3.R Ranch 7.Camp 11.	Heat Type 100% 5 Forced Warm Air	3.Poor 6. 9.
4.Cape/Col 8.Log 12.	1.HWBB 5.FWA 9.No Heat	Attic 8 Crawl Space
Dwelling Units 1	2.Combo 6.Stove 10.Geo	1.1/4 Fin 4.Full Fin 7.
Other Units 0	3.Radiant 7.Electric 11.	2.1/2 Fin 5.FI/Stair 8.CS
Stories 4 One & 1/2 Story	4.Monitor 8.FI/Wall 12.	3.3/4 Fin 6. 9.None
1.1 4.1 & 1/2 7.1.S/w/lf	Cool Type 0% 9 None	Insulation 4 Minimal
2.2 5.1 & 3/4 8.1 & 1/4	1.A/C 4.W&C Air 7.	1.Full 4.Minimal 7.
3.3 6.2 & 1/2 9.	2.Evapor 5. 8.	2.Heavy 5.Partial 8.
Exterior Walls 1 Clapboard/Shingl	3.H Pump 6. 9.None	3.Capped 6. 9.None
1.Clbd/Shg 5.B/B/T111 9.Other	Kitchen Style 3 Old Style	Unfinished % 10%
2.Vin/Al 6.Brick 10.None	1.Modern 4.Obsolete 7.	Grade & Factor 3 Average 100%
3.Masonite 7.Log 11.Boards	2.Typical 5.Basic 8.	1.E Grade 4.C+ Grade 7.A+ Grade
4.Asb/Asp 8.Concrete 12.	3.Old Type 6.No Water 9.None	2.D Grade 5.B Grade 8.
Roof Surface 1 Steel	Bath(s) Style 3 Old Style	3.C Grade 6.A Grade 9.Same
1.Steel 4.Asphalt 7.Rubber	1.Modern 4.Obsolete 7.Bio/Chem	SQFT (Footprint) 1200
2.Vented 5.Wood 8.	2.Typical 5.Basic 8.Privy	Condition 4 Average
3.Tin/Alum 6.Rolled 9.Other	3.Old Type 6. 9.None	1.Poor 4.Avg 7.V G
SF Masonry Trim 0	# Rooms 6	2.Fair 5.Avg+ 8.Exc
ELECTICAL 4	# Bedrooms 3	3.Avg- 6.Good 9.Same
OPEN-4- 0	# Full Baths 1	Phys. % Good 0%
Year Built 1920	# Half Baths 0	Funct. % Good 90%
Year Remodeled 0	# Addn Fixtures 0	Functional Code 5 Size/Layout
Foundation 3 Granite/Rock Wal	# Fireplaces 0	1.Incomp 4.Bsmt 7.C Wall
1.Concrete 4.Wood 7.Partial		2.O-Built 5.Size 8.LongTerm
2.C Block 5.Slab 8.ledge/ro		3.Damaged 6.Bath 9.None
3.Gran/Roc 6.Piers 9.Pier/Pad		Econ. % Good 90%
Basement 1 1/4 Basement		Economic Code Location
1.1/4 Bmt 4.Full Bmt 7.Dirt Fl		0.None 3.No Power 6.Comment
2.1/2 Bmt 5.Crawl Sp 8.S Level		1.Location 4.Size 7.Uti Easm
3.3/4 Bmt 6.Fnd noB/ 9.None		2.Encroach 5.Condition 8.Incnpmet
Bsmt Gar # Cars 0		Entrance Code 5 Estimated
Wet Basement 1 Dry Basement		1.Interior 4.Vacant 7.
1.Dry 4. 7.		2.Refusal 5.Estimate 8.
2.Damp 5.Crawl Sp 8.SPump	3.Informed 6. 9.	
3.Wet 6. 9.None	Information Code 5 Estimate	
	1.Owner 4.Agent 7.Inspect	
	2.Relative 5.Estimate 8.	
	3.Tenant 6.Other 9.	

Date Inspected 9/19/1996

Additions, Outbuildings & Improvements							
Type	Year	Units	Grade	Cond	Phys.	Funct.	Sound Value
23 Frame Garage	1990	728	3 100	3	0 %	88 %	
22 Encl Frame Porch	1940	70	3 100	3	0 %	100 %	1.1 S Frame add
22 Encl Frame Porch	1940	70	3 100	3	0 %	100 %	2.2 S Frame add
24 Frame Shed	1920	320	2 100	3	0 %	100 %	3.3 S Frame add
					%	%	4.1 & 1/2 S add
					%	%	5.1 & 3/4 S add
					%	%	6.2 & 1/2 S add
					%	%	21.Open Frame Por
					%	%	22.Encl Frame Por
					%	%	23.Frame Garage
					%	%	24.Frame Shed
					%	%	25.2S w/ba/no bsm
					%	%	26.1SFr Overhang
					%	%	27.Unfin Basement
					%	%	28.1 S 0 ba/0 bs
					%	%	29.Finished Attic



PATRICK J LINDSEY, MOLLY LINDSEY NADEAU, & EUGENE P TRUSTEES OF THE TIM POND CAMP TRUST
158 METCALF RD
WINTHROP ME 04364

B2162P185 B2290P39 B2717P225 B3397P305 B4612P214

Previous Owner
LINDSEY, JAY
LINDSEY, TAMARA
158 METCALF ROAD
WINTHROP ME 04364 3415
Sale Date: 1/30/2024

Previous Owner
CHOATE, EUGENE P.

172 MEMORIAL DRIVE
WINTHROP, ME 04364 3415
Sale Date: 12/02/2011

Inspection Witnessed By:

X	Date	Date Insp.
No./Date	Description	Date Insp.

Notes:

Eustis

Property Data			Assessment Record						
Neighborhood	45 Tim Brook		Year	Land	Buildings	Exempt	Total		
Tree Growth Year	0		2012	38,400	37,800	0	76,200		
X Coordinate	0		2013	37,600	35,900	0	73,500		
Y Coordinate	0		2014	36,600	36,000	0	72,600		
Zone/Land Use	11 Residential/Rec.		2015	36,600	35,400	0	72,000		
Secondary Zone			2016	35,800	35,000	0	70,800		
Topography	2 Rolling		2017	35,800	86,100	0	121,900		
1.Level	4.Below St	7.Incline	2018	35,800	85,700	0	121,500		
2.Rolling	5.Low	8.	2019	35,800	104,700	0	140,500		
3.Above St	6.Swampy	9.	2020	35,800	104,100	0	139,900		
Utilities	9 None	9 None	2021	35,800	103,500	0	139,300		
1.W & S	4.Dr Well	7.Cspool	2022	47,400	133,000	0	180,400		
2.T Water	5.Dug Well	8.Water	2023	47,400	144,900	0	192,300		
3.Septic	6.Privy	9.None	2024	54,500	142,600	0	197,100		
Street	5 Subdivision Rd.		2025	65,900	147,800	0	213,700		
1.Paved	4.R/W	7.	Land Data						
2.Semi Imp	5.Sub Rd	8.	Front Foot	Type	Effective		Influence		Influence Codes
3.Gravel	6.Priv Rd	9.None			Frontage	Depth	Factor	Code	
STATUS TG-F&O	0		11.Water Departme					1.Second Zone	
Bldg Incomplete	0		12.Undergrd Servi					2.Devel Costs	
Sale Data			13.Substations					3.Swampy	
Sale Date	1/30/2024		14.Transm Lines					4.Size/Shape	
Price			15.Dist System					5.Access	
Sale Type	2 Land & Buildings		Square Foot	Square Feet				6.R/W thru Lot	
1.Land	4.Trailer	7.						7.Restricted	
2.L & B	5.Other	8.						8.Location	
3.Bldg	6.Comm	9.						9.Fractional Sha	
Financing	9 Unknown							Acres	
1.Convent	4.Seller	7.Bank or Re	16.					30.Softwood (TG)	
2.FHA/VA	5.Private	8.Divorce	17.TrnsCan Trans					31.Mixedwood (TG)	
3.Assumed	6.Cash	9.Unknown	18.TrnsCan Rds/Im					32.Hardwood (TG)	
Validity	2 Related Parties		19.Condominium					33.Waste L /R Pro	
1.Valid	4.Bk Repo	7.Abutts	20.Tarred Drivewa					34.Roads/Unforest	
2.Related	5.Partial	8.Other	Fract. Acre	Acreege/Sites				35.Eustis Dam	
3.Distress	6.Exempt	9.Question						21.Base Lot 1st A	21
Verified	5 Public Record		22.Secondary Acre	22	0.41	80 %	3	37.ReEnergy Site	
1.Buyer	4.Agent	7.Family	23.Remote Water	33	5.00	100 %	0	38.ReEnergyTransm	
2.Seller	5.Pub Rec	8.Other	Acres	46	1.00	100 %	0	39.Deeded R/W to	
3.Lender	6.MLS	9.		24.Next 3-10 Acre					40.S Lumber Site
			25.Next 11-15 Acr					41.Demolition Cha	
			26.16+ (Undevel A					42.Privy/H Tank/	
			27.Below 1146Elev					43.Comm Imp Lot	
			28.Gravel Pits	Total Acreage		6.41		44.Water Availabl	
			29.Unforested Vac					45.Septic Availab	
								46.Wtr&Septic Ava	

Eustis

Map Lot R05-006-B

Account 1038

Location 56 TIM POND RD

Card 1

Of 1

6/26/2025

Building Style 7 Camp/Cottage	SF Bsmt Living 0	Layout 1 Typical
1.Ranch/Co 5.A-Frame 9.Other	Fin Bsmt Grade 0 0	1.Typical 4.O-Built 7.
2.Gambrel 6.Apt.Bldg 10.Daylt.B	OPEN-5-CUSTOMIZE 0	2.Inadeq 5.Camp 8.
3.R Ranch 7.Camp 11.	Heat Type 100% 2 Combination	3.Poor 6. 9.
4.Cape/Col 8.Log 12.	1.HWBB 5.FWA 9.No Heat	Attic 9 None
Dwelling Units 1	2.Combo 6.Stove 10.Geo	1.1/4 Fin 4.Full Fin 7.
Other Units 0	3.Radiant 7.Electric 11.	2.1/2 Fin 5.FI/Stair 8.CS
Stories 1 One Story	4.Monitor 8.FI/Wall 12.	3.3/4 Fin 6. 9.None
1.1 4.1 & 1/2 7.1.S/w/lf	Cool Type 0% 9 None	Insulation 1 Full
2.2 5.1 & 3/4 8.1 & 1/4	1.A/C 4.W&C Air 7.	1.Full 4.Minimal 7.
3.3 6.2 & 1/2 9.	2.Evapor 5. 8.	2.Heavy 5.Partial 8.
Exterior Walls 5 B.& B./T-I-II	3.H Pump 6. 9.None	3.Capped 6. 9.None
1.Clbd/Shg 5.B/B/T111 9.Other	Kitchen Style 2 Typical	Unfinished % 0%
2.Vin/Al 6.Brick 10.None	1.Modern 4.Obsolete 7.	Grade & Factor 3 Average 100%
3.Masonite 7.Log 11.Boards	2.Typical 5.Basic 8.	1.E Grade 4.C+ Grade 7.A+ Grade
4.Asb/Asp 8.Concrete 12.	3.Old Type 6.No Water 9.None	2.D Grade 5.B Grade 8.
Roof Surface 1 Steel	Bath(s) Style 7 Bio or Chemical	3.C Grade 6.A Grade 9.Same
1.Steel 4.Asphalt 7.Rubber	1.Modern 4.Obsolete 7.Bio/Chem	SQFT (Footprint) 598
2.Vented 5.Wood 8.	2.Typical 5.Basic 8.Privy	Condition 4 Average
3.Tin/Alum 6.Rolled 9.Other	3.Old Type 6. 9.None	1.Poor 4.Avg 7.V G
SF Masonry Trim 0	# Rooms 3	2.Fair 5.Avg+ 8.Exc
ELECTICAL 0	# Bedrooms 2	3.Avg- 6.Good 9.Same
OPEN-4- 0	# Full Baths 2	Phys. % Good 0%
Year Built 2002	# Half Baths 0	Funct. % Good 100%
Year Remodeled 0	# Addn Fixtures 0	Functional Code 9 None
Foundation 6 Piers/Posts	# Fireplaces 0	1.Incomp 4.Bsmt 7.C Wall
1.Concrete 4.Wood 7.Partial		2.O-Built 5.Size 8.LongTerm
2.C Block 5.Slab 8.ledge/ro		3.Damaged 6.Bath 9.None
3.Gran/Roc 6.Piers 9.Pier/Pad		Econ. % Good 100%
Basement 9 0 Bsmt/O Fdtn		Economic Code None
1.1/4 Bmt 4.Full Bmt 7.Dirt Fl		0.None 3.No Power 6.Comment
2.1/2 Bmt 5.Crawl Sp 8.S Level		1.Location 4.Size 7.Uti Easm
3.3/4 Bmt 6.Fnd noB/ 9.None		2.Encroach 5.Condition 8.Incnpлет
Bsmt Gar # Cars 0		Entrance Code 5 Estimated
Wet Basement 9 No Basement		1.Interior 4.Vacant 7.
1.Dry 4. 7.		2.Refusal 5.Estimate 8.
2.Damp 5.Crawl Sp 8.SPump	3.Informed 6. 9.	
3.Wet 6. 9.None	Information Code 7 Pers Inspection	
	1.Owner 4.Agent 7.Inspect	
	2.Relative 5.Estimate 8.	
	3.Tenant 6.Other 9.	

Date Inspected 5/30/2017

Additions, Outbuildings & Improvements							
Type	Year	Units	Grade	Cond	Phys.	Funct.	Sound Value
24 Frame Shed	2006	96	2 100	3	0 %	100 %	
79 Opn/Frm Wood	2006	24	2 100	3	0 %	100 %	
7 1 S.F W/ba&bsmt	2016	576	3 100	4	0 %	100 %	
68 Wood Deck	2016	288	3 100	4	0 %	100 %	
					%	%	1.1 S Frame add
					%	%	2.2 S Frame add
					%	%	3.3 S Frame add
					%	%	4.1 & 1/2 S add
					%	%	5.1 & 3/4 S add
					%	%	6.2 & 1/2 S add
					%	%	21.Open Frame Por
					%	%	22.Encl Frame Por
					%	%	23.Frame Garage
					%	%	24.Frame Shed
					%	%	25.2S w/ba/no bsm
					%	%	26.1SFr Overhang
					%	%	27.Unfin Basement
					%	%	28.1 S 0 ba/0 bs
					%	%	29.Finished Attic



Patten, Cheryl
Patten, Frank
109 Cousins Road
Buxton ME 04093

B3813P271

Previous Owner
ELLSWORTH, FRANK A.
ELLSWORTH, WANDA
P. O. BOX 46
EUSTIS ME 04936 0046
Sale Date: 4/19/2016

Inspection Witnessed By:

X	Date	Date Insp.
No./Date	Description	Date Insp.

Notes:

Eustis

Property Data			Assessment Record						
Neighborhood 13 Peabody Road			Year	Land	Buildings	Exempt	Total		
Tree Growth Year 0			2012	37,600	70,100	10,000	97,700		
X Coordinate 0			2013	37,600	66,500	10,000	94,100		
Y Coordinate 0			2014	33,700	67,200	10,000	90,900		
Zone/Land Use 13 Mixed Use			2015	33,700	65,400	10,000	89,100		
Secondary Zone			2016	33,700	65,400	0	99,100		
Topography 1 Level			2017	33,700	64,500	0	98,200		
1.Level 4.Below St 7.Incline			2018	33,700	64,500	0	98,200		
2.Rolling 5.Low 8.			2019	33,700	63,600	0	97,300		
3.Above St 6.Swampy 9.			2020	33,700	62,700	0	96,400		
Utilities 3 Septic Disposal& 5 Dug Well &			2021	33,700	62,600	0	96,300		
1.W & S 4.Dr Well 7.Cspool			2022	42,600	80,200	0	122,800		
2.T Water 5.Dug Well 8.Water			2023	42,600	99,600	0	142,200		
3.Septic 6.Privy 9.None			2024	45,300	97,100	0	142,400		
Street 1 Paved			2025	52,300	99,200	0	151,500		
1.Paved 4.R/W 7.			Land Data						
2.Semi Imp 5.Sub Rd 8.			Front Foot	Type	Effective		Influence		Influence Codes
3.Gravel 6.Priv Rd 9.None					Frontage	Depth	Factor	Code	
STATUS TG-F&O 0			11.Water Departme					1.Second Zone	
Bldg Incomplete 0			12.Undergrd Servi					2.Devel Costs	
Sale Data			13.Substations					3.Swampy	
			14.Transm Lines					4.Size/Shape	
Sale Date 4/18/2016			15.Dist System					5.Access	
Price 47,500			Square Foot	Square Feet	 	 	 	6.R/W thru Lot	
Sale Type 2 Land & Buildings									
1.Land 4.Trailer 7.			16.	20	1,500	20	%	0	8.Location
2.L & B 5.Other 8.			17.TrnsCan Trans						9.Fractional Sha
3.Bldg 6.Comm 9.			18.TrnsCan Rds/Im						Acres
Financing 9 Unknown			19.Condominium						30.Softwood (TG)
1.Convent 4.Seller 7.Bank or Re			20.Tarred Drivewa						31.Mixedwood (TG)
2.FHA/VA 5.Private 8.Divorce			Fract. Acre	Acres/Sites	 	 	 	 	32.Hardwood (TG)
3.Assumed 6.Cash 9.Unknown									21.Base Lot 1st A
Validity 1 Arms Length Sale			22.Secondary Acre	46	1.00	100	%	0	34.Roads/Unforest
1.Valid 4.Bk Repo 7.Abutts			23.Remote Water						35.Eustis Dam
2.Related 5.Partial 8.Other			Acres	 	 	 	 	 	36.ReEnergyWater
3.Distress 6.Exempt 9.Question									24.Next 3-10 Acre
Verified 5 Public Record			25.Next 11-15 Acr						38.ReEnergyTransm
1.Buyer 4.Agent 7.Family			26.16+ (Undevel A						39.Deeded R/W to
2.Seller 5.Pub Rec 8.Other			27.Below 1146Elev						40.S Lumber Site
3.Lender 6.MLS 9.			28.Gravel Pits						41.Demolition Cha
			29.Unforested Vac						42.Privy/H Tank/
			Total Acreage 0.78					43.Comm Imp Lot	
								44.Water Availabl	
								45.Septic Availab	
								46.Wtr&Septic Ava	

Eustis

Map Lot U09-013

Account 600

Location 11 PEABODY ROAD

Card 1 Of 1 6/26/2025

Building Style 1 Conven/Ranch	SF Bsmt Living 0	Layout 1 Typical
1.Ranch/Co 5.A-Frame 9.Other	Fin Bsmt Grade 0 0	1.Typical 4.O-Built 7.
2.Gambrel 6.Apt.Bldg 10.Daylt.B	OPEN-5-CUSTOMIZE 0	2.Inadeq 5.Camp 8.
3.R Ranch 7.Camp 11.	Heat Type 100% 5 Forced Warm Air	3.Poor 6. 9.
4.Cape/Col 8.Log 12.	1.HWBB 5.FWA 9.No Heat	Attic 9 None
Dwelling Units 1	2.Combo 6.Stove 10.Geo	1.1/4 Fin 4.Full Fin 7.
Other Units 0	3.Radiant 7.Electric 11.	2.1/2 Fin 5.FI/Stair 8.CS
Stories 1 One Story	4.Monitor 8.FI/Wall 12.	3.3/4 Fin 6. 9.None
1.1 4.1 & 1/2 7.1.S/w/lf	Cool Type 0% 9 None	Insulation 1 Full
2.2 5.1 & 3/4 8.1 & 1/4	1.A/C 4.W&C Air 7.	1.Full 4.Minimal 7.
3.3 6.2 & 1/2 9.	2.Evapor 5. 8.	2.Heavy 5.Partial 8.
Exterior Walls 1 Clapboard/Shingl	3.H Pump 6. 9.None	3.Capped 6. 9.None
1.Clbd/Shg 5.B/B/T111 9.Other	Kitchen Style 2 Typical	Unfinished % 0%
2.Vin/Al 6.Brick 10.None	1.Modern 4.Obsolete 7.	Grade & Factor 3 Average 100%
3.Masonite 7.Log 11.Boards	2.Typical 5.Basic 8.	1.E Grade 4.C+ Grade 7.A+ Grade
4.Asb/Asp 8.Concrete 12.	3.Old Type 6.No Water 9.None	2.D Grade 5.B Grade 8.
Roof Surface 4 Asphalt Shingles	Bath(s) Style 2 Typical Bath(s)	3.C Grade 6.A Grade 9.Same
1.Steel 4.Asphalt 7.Rubber	1.Modern 4.Obsolete 7.Bio/Chem	SQFT (Footprint) 960
2.Vented 5.Wood 8.	2.Typical 5.Basic 8.Privy	Condition 4 Average
3.Tin/Alum 6.Rolled 9.Other	3.Old Type 6. 9.None	1.Poor 4.Avg 7.V G
SF Masonry Trim 0	# Rooms 4	2.Fair 5.Avg+ 8.Exc
ELECTICAL 3	# Bedrooms 2	3.Avg- 6.Good 9.Same
OPEN-4- 0	# Full Baths 1	Phys. % Good 0%
Year Built 1974	# Half Baths 0	Funct. % Good 100%
Year Remodeled 0	# Addn Fixtures 0	Functional Code 9 None
Foundation 1 Concrete	# Fireplaces 0	1.Incomp 4.Bsmt 7.C Wall
1.Concrete 4.Wood 7.Partial		2.O-Built 5.Size 8.LongTerm
2.C Block 5.Slab 8.ledge/ro		3.Damaged 6.Bath 9.None
3.Gran/Roc 6.Piers 9.Pier/Pad		Econ. % Good 100%
Basement 4 Full Basement		Economic Code None
1.1/4 Bmt 4.Full Bmt 7.Dirt Fl		0.None 3.No Power 6.Comment
2.1/2 Bmt 5.Crawl Sp 8.S Level		1.Location 4.Size 7.Uti Easm
3.3/4 Bmt 6.Fnd noB/ 9.None		2.Encroach 5.Conditon 8.Incmlplet
Bsmt Gar # Cars 0		Entrance Code 5 Estimated
Wet Basement 1 Dry Basement		1.Interior 4.Vacant 7.
1.Dry 4. 7.		2.Refusal 5.Estimate 8.
2.Damp 5.Crawl Sp 8.SPump	3.Informed 6. 9.	
3.Wet 6. 9.None	Information Code 5 Estimate	
	1.Owner 4.Agent 7.Inspect	
	2.Relative 5.Estimate 8.	
	3.Tenant 6.Other 9.	

Date Inspected 8/28/1996

Additions, Outbuildings & Improvements							
Type	Year	Units	Grade	Cond	Phys.	Funct.	Sound Value
24 Frame Shed	1975	24	2 100	2	0 %	100 %	
77	2000	120	3 100	3	0 %	100 %	
					%	%	1.1 S Frame add
					%	%	2.2 S Frame add
					%	%	3.3 S Frame add
					%	%	4.1 & 1/2 S add
					%	%	5.1 & 3/4 S add
					%	%	6.2 & 1/2 S add
					%	%	21.Open Frame Por
					%	%	22.Encl Frame Por
					%	%	23.Frame Garage
					%	%	24.Frame Shed
					%	%	25.2S w/ba/no bsm
					%	%	26.1SFr Overhang
					%	%	27.Unfin Basement
					%	%	28.1 S 0 ba/0 bs
					%	%	29.Finished Attic



PEASE, GREGORY
 PEASE, LYNNE M
 PO BOX 205
 44 PARK STREET
 STRATTON ME 04982
 B1392P307 B3359P262

Property Data			Assessment Record						
Neighborhood 99 Stratton Village			Year	Land	Buildings	Exempt	Total		
Tree Growth Year 0			2012	31,500	154,800	10,000	176,300		
X Coordinate 0			2013	31,300	147,400	10,000	168,700		
Y Coordinate 0			2014	29,600	149,200	10,000	168,800		
Zone/Land Use 12 General Develop.			2015	29,600	148,600	10,000	168,200		
Secondary Zone			2016	29,600	147,000	15,000	161,600		
Topography 1 Level			2017	29,600	145,400	20,000	155,000		
1.Level 4.Below St 7.Incline			2018	29,600	145,400	20,000	155,000		
2.Rolling 5.Low 8.			2019	29,600	143,800	20,000	153,400		
3.Above St 6.Swampy 9.			2020	29,600	143,800	25,000	148,400		
Utilities 1 Twn.Watr& Septic			2021	29,600	142,200	25,000	146,800		
1.W & S 4.Dr Well 7.Cspool			2022	59,200	182,900	31,000	211,100		
2.T Water 5.Dug Well 8.Water			2023	59,200	231,300	31,000	259,500		
3.Septic 6.Privy 9.None			2024	61,700	229,600	31,000	260,300		
Street 1 Paved			2025	69,900	234,400	31,000	273,300		
1.Paved 4.R/W 7.			Land Data						
2.Semi Imp 5.Sub Rd 8.			Front Foot	Type	Effective		Influence		Influence Codes
3.Gravel 6.Priv Rd 9.None					Frontage	Depth	Factor	Code	
STATUS TG-F&O 0			11.Water Departme			%		1.Second Zone	
Bldg Incomplete 0			12.Undergrd Servi			%		2.Devel Costs	
Sale Data			13.Substations			%		3.Swampy	
Sale Date 3/01/1985			14.Transm Lines			%		4.Size/Shape	
Price			15.Dist System			%		5.Access	
Sale Type						%		6.R/W thru Lot	
1.Land 4.Trailer 7.			Square Foot	Square Feet				7.Restricted	
2.L & B 5.Other 8.						%		8.Location	
3.Bldg 6.Comm 9.			16.			%		9.Fractional Sha	
Financing			17.TrnsCan Trans			%		Acres	
1.Convent 4.Seller 7.Bank or Re			18.TrnsCan Rds/Im			%		30.Softwood (TG)	
2.FHA/VA 5.Private 8.Divorce			19.Condominium			%		31.Mixedwood (TG)	
3.Assumed 6.Cash 9.Unknown			20.Tarred Drivewa			%		32.Hardwood (TG)	
Validity						%		33.Waste L /R Pro	
1.Valid 4.Bk Repo 7.Abutts			Fract. Acre	Acreege/Sites				34.Roads/Unforest	
2.Related 5.Partial 8.Other			21.Base Lot 1st A	21	0.83	100	%	0	
3.Distress 6.Exempt 9.Question			22.Secondary Acre	46	1.00	100	%	0	
Verified			23.Remote Water			%			
1.Buyer 4.Agent 7.Family			Acres			%			
2.Seller 5.Pub Rec 8.Other			24.Next 3-10 Acre			%			
3.Lender 6.MLS 9.			25.Next 11-15 Acr			%			
			26.16+ (Undevel A			%			
			27.Below 1146Elev			%			
			28.Gravel Pits			%			
			29.Unforested Vac			%			
			Total Acreage		0.83				

Inspection Witnessed By:

X	Date	Date Insp.
No./Date	Description	Date Insp.

Notes:


Eustis

Map Lot U04-002-B

Account 642

Location 44 PARK STREET

Card 1 Of 1 6/26/2025

Building Style 1 Conven/Ranch	SF Bsmt Living 0	Layout 1 Typical
1.Ranch/Co 5.A-Frame 9.Other	Fin Bsmt Grade 0 0	1.Typical 4.O-Built 7.
2.Gambrel 6.Apt.Bldg 10.Daylt.B	OPEN-5-CUSTOMIZE 0	2.Inadeq 5.Camp 8.
3.R Ranch 7.Camp 11.	Heat Type 100% 2 Combination	3.Poor 6. 9.
4.Cape/Col 8.Log 12.	1.HWBB 5.FWA 9.No Heat	Attic 9 None
Dwelling Units 1	2.Combo 6.Stove 10.Geo	1.1/4 Fin 4.Full Fin 7.
Other Units 0	3.Radiant 7.Electric 11.	2.1/2 Fin 5.FI/Stair 8.CS
Stories 1 One Story	4.Monitor 8.FI/Wall 12.	3.3/4 Fin 6. 9.None
1.1 4.1 & 1/2 7.1.S/w/lf	Cool Type 0% 9 None	Insulation 0
2.2 5.1 & 3/4 8.1 & 1/4	1.A/C 4.W&C Air 7.	1.Full 4.Minimal 7.
3.3 6.2 & 1/2 9.	2.Evapor 5. 8.	2.Heavy 5.Partial 8.
Exterior Walls 2 Vinyl/Aluminum	3.H Pump 6. 9.None	3.Capped 6. 9.None
1.Clbd/Shg 5.B/B/T111 9.Other	Kitchen Style 2 Typical	Unfinished % 10%
2.Vin/Al 6.Brick 10.None	1.Modern 4.Obsolete 7.	Grade & Factor 3 Average 100%
3.Masonite 7.Log 11.Boards	2.Typical 5.Basic 8.	1.E Grade 4.C+ Grade 7.A+ Grade
4.Asb/Asp 8.Concrete 12.	3.Old Type 6.No Water 9.None	2.D Grade 5.B Grade 8.
Roof Surface 4 Asphalt Shingles	Bath(s) Style 2 Typical Bath(s)	3.C Grade 6.A Grade 9.Same
1.Steel 4.Asphalt 7.Rubber	1.Modern 4.Obsolete 7.Bio/Chem	SQFT (Footprint) 1701
2.Vented 5.Wood 8.	2.Typical 5.Basic 8.Privy	Condition 4 Average
3.Tin/Alum 6.Rolled 9.Other	3.Old Type 6. 9.None	1.Poor 4.Avg 7.V G
SF Masonry Trim 0	# Rooms 6	2.Fair 5.Avg+ 8.Exc
ELECTICAL 1	# Bedrooms 3	3.Avg- 6.Good 9.Same
OPEN-4- 0	# Full Baths 2	Phys. % Good 0%
Year Built 2011	# Half Baths 0	Funct. % Good 100%
Year Remodeled 0	# Addn Fixtures 0	Functional Code 9 None
Foundation 1 Concrete	# Fireplaces 0	1.Incomp 4.Bsmt 7.C Wall
1.Concrete 4.Wood 7.Partial		2.O-Built 5.Size 8.LongTerm
2.C Block 5.Slab 8.ledge/ro		3.Damaged 6.Bath 9.None
3.Gran/Roc 6.Piers 9.Pier/Pad		Econ. % Good 100%
Basement 4 Full Basement		Economic Code None
1.1/4 Bmt 4.Full Bmt 7.Dirt Fl		0.None 3.No Power 6.Comment
2.1/2 Bmt 5.Crawl Sp 8.S Level		1.Location 4.Size 7.Uti Easm
3.3/4 Bmt 6.Fnd noB/ 9.None		2.Encroach 5.Condition 8.Incmlplet
Bsmt Gar # Cars 0		Entrance Code 0
Wet Basement 1 Dry Basement		1.Interior 4.Vacant 7.
1.Dry 4. 7.		2.Refusal 5.Estimate 8.
2.Damp 5.Crawl Sp 8.SPump	3.Informed 6. 9.	
3.Wet 6. 9.None	Information Code 0	
	1.Owner 4.Agent 7.Inspect	
	2.Relative 5.Estimate 8.	
	3.Tenant 6.Other 9.	

Date Inspected

Additions, Outbuildings & Improvements

Type	Year	Units	Grade	Cond	Phys.	Funct.	Sound Value
24 Frame Shed	2000	240	3 100	3	0 %	100 %	1.1 S Frame add- 2.2 S Frame add- 3.3 S Frame add-
17 Mud Room.....	2011	120	3 100	4	0 %	100 %	4.1 & 1/2 S add- 5.1 & 3/4 S add- 6.2 & 1/2 S add-
50 Deck w/Roof	2011	144	3 100	4	0 %	100 %	21.Open Frame Por 22.Encl Frame Por 23.Frame Garage
21 Open Frame	2011	108	3 100	4	0 %	100 %	24.Frame Shed 25.2S w/ba/no bsm 26.1SFr Overhang 27.Unfin Basement
					%	%	28.1 S 0 ba/0 bs 29.Finished Attic



PEAVEY, RAYMOND W
PEAVEY, GAYLE E
PO Box 43
Eustis ME 04936

B1189P257 B3912P330

Previous Owner
LAMBERT, GREGORY T.
LAMBERT, PAMELA J.
P. O. BOX 133
EUSTIS ME 04936 0133
Sale Date: 5/31/2017

Inspection Witnessed By:

X	Date	Date Insp.
No./Date	Description	Date Insp.

Notes:

Eustis

Property Data			Assessment Record						
Neighborhood 87 Arnold Trail.			Year	Land	Buildings	Exempt	Total		
Tree Growth Year 0			2012	32,900	74,900	10,000	97,800		
X Coordinate 0			2013	32,300	67,500	10,000	89,800		
Y Coordinate 0			2014	32,300	69,300	10,000	91,600		
Zone/Land Use 13 Mixed Use			2015	32,300	68,900	10,000	91,200		
Secondary Zone			2016	32,300	68,800	15,000	86,100		
Topography 1 Level			2017	32,300	68,800	20,000	81,100		
1.Level 4.Below St 7.Incline			2018	32,300	68,700	0	101,000		
2.Rolling 5.Low 8.			2019	32,300	68,500	0	100,800		
3.Above St 6.Swampy 9.			2020	32,300	68,500	0	100,800		
Utilities 3 Septic Disposal& 5 Dug Well &			2021	32,300	68,400	0	100,700		
1.W & S 4.Dr Well 7.Cspool			2022	41,100	88,900	0	130,000		
2.T Water 5.Dug Well 8.Water			2023	41,100	121,200	25,000	137,300		
3.Septic 6.Privy 9.None			2024	48,000	120,000	25,000	143,000		
Street 1 Paved			2025	56,100	125,900	25,000	157,000		
1.Paved 4.R/W 7.			Land Data						
2.Semi Imp 5.Sub Rd 8.			Front Foot	Type	Effective		Influence		Influence Codes
3.Gravel 6.Priv Rd 9.None					Frontage	Depth	Factor	Code	
STATUS TG-F&O 0			11.Water Departme			%		1.Second Zone	
Bldg Incomplete 0			12.Undergrd Servi			%		2.Devel Costs	
Sale Data			13.Substations			%		3.Swampy	
			14.Transm Lines			%		4.Size/Shape	
Sale Date 5/31/2017			15.Dist System			%		5.Access	
Price 118,000						%		6.R/W thru Lot	
Sale Type 2 Land & Buildings						%		7.Restricted	
1.Land 4.Trailer 7.			Square Foot	Square Feet				8.Location	
2.L & B 5.Other 8.							%	9.Fractional Sha	
3.Bldg 6.Comm 9.						%	Acres		
Financing 9 Unknown			16.			%	30.Softwood (TG)		
1.Convent 4.Seller 7.Bank or Re			17.TrnsCan Trans			%	31.Mixedwood (TG)		
2.FHA/VA 5.Private 8.Divorce			18.TrnsCan Rds/Im			%	32.Hardwood (TG)		
3.Assumed 6.Cash 9.Unknown			19.Condominium			%	33.Waste L /R Pro		
Validity 1 Arms Length Sale			20.Tarred Drivewa			%	34.Roads/Unforest		
1.Valid 4.Bk Repo 7.Abutts			Fract. Acre	Acreege/Sites				35.Eustis Dam	
2.Related 5.Partial 8.Other			21.Base Lot 1st A	21	0.82	100	%	36.ReEnergyWater	
3.Distress 6.Exempt 9.Question			22.Secondary Acre	46	1.00	100	%	37.ReEnergy Site	
Verified 5 Public Record			23.Remote Water				%	38.ReEnergyTransm	
1.Buyer 4.Agent 7.Family			Acres				%	39.Deeded R/W to	
2.Seller 5.Pub Rec 8.Other			24.Next 3-10 Acre				%	40.S Lumber Site	
3.Lender 6.MLS 9.			25.Next 11-15 Acr				%	41.Demolition Cha	
			26.16+ (Undevel A				%	42.Privy/H Tank/	
			27.Below 1146Elev				%	43.Comm Imp Lot	
			28.Gravel Pits	Total Acreage 0.82				44.Water Availabl	
			29.Unforested Vac					45.Septic Availab	
								46.Wtr&Septic Ava	

Eustis

Map Lot U14-006

Account 915

Location 992 ARNOLD TRAIL

Card 1 Of 1 6/26/2025

Building Style 4 Cape/Colonial	SF Bsmt Living 0	Layout 1 Typical
1.Ranch/Co 5.A-Frame 9.Other	Fin Bsmt Grade 0 0	1.Typical 4.O-Built 7.
2.Gambrel 6.Apt.Bldg 10.Daylt.B	OPEN-5-CUSTOMIZE 0	2.Inadeq 5.Camp 8.
3.R Ranch 7.Camp 11.	Heat Type 100% 5 Forced Warm Air	3.Poor 6. 9.
4.Cape/Col 8.Log 12.	1.HWBB 5.FWA 9.No Heat	Attic 8 Crawl Space
Dwelling Units 1	2.Combo 6.Stove 10.Geo	1.1/4 Fin 4.Full Fin 7.
Other Units 0	3.Radiant 7.Electric 11.	2.1/2 Fin 5.FI/Stair 8.CS
Stories 4 One & 1/2 Story	4.Monitor 8.FI/Wall 12.	3.3/4 Fin 6. 9.None
1.1 4.1 & 1/2 7.1.S/w/lf	Cool Type 0% 9 None	Insulation 4 Minimal
2.2 5.1 & 3/4 8.1 & 1/4	1.A/C 4.W&C Air 7.	1.Full 4.Minimal 7.
3.3 6.2 & 1/2 9.	2.Evapor 5. 8.	2.Heavy 5.Partial 8.
Exterior Walls 1 Clapboard/Shingl	3.H Pump 6. 9.None	3.Capped 6. 9.None
1.Clbd/Shg 5.B/B/T111 9.Other	Kitchen Style 2 Typical	Unfinished % 0%
2.Vin/Al 6.Brick 10.None	1.Modern 4.Obsolete 7.	Grade & Factor 3 Average 100%
3.Masonite 7.Log 11.Boards	2.Typical 5.Basic 8.	1.E Grade 4.C+ Grade 7.A+ Grade
4.Asb/Asp 8.Concrete 12.	3.Old Type 6.No Water 9.None	2.D Grade 5.B Grade 8.
Roof Surface 1 Steel	Bath(s) Style 2 Typical Bath(s)	3.C Grade 6.A Grade 9.Same
1.Steel 4.Asphalt 7.Rubber	1.Modern 4.Obsolete 7.Bio/Chem	SQFT (Footprint) 748
2.Vented 5.Wood 8.	2.Typical 5.Basic 8.Privy	Condition 4 Average
3.Tin/Alum 6.Rolled 9.Other	3.Old Type 6. 9.None	1.Poor 4.Avg 7.V G
SF Masonry Trim 0	# Rooms 6	2.Fair 5.Avg+ 8.Exc
ELECTICAL 3	# Bedrooms 3	3.Avg- 6.Good 9.Same
OPEN-4- 0	# Full Baths 2	Phys. % Good 0%
Year Built 1920	# Half Baths 0	Funct. % Good 100%
Year Remodeled 1988	# Addn Fixtures 0	Functional Code 9 None
Foundation 1 Concrete	# Fireplaces 0	1.Incomp 4.Bsmt 7.C Wall
1.Concrete 4.Wood 7.Partial		2.O-Built 5.Size 8.LongTerm
2.C Block 5.Slab 8.ledge/ro		3.Damaged 6.Bath 9.None
3.Gran/Roc 6.Piers 9.Pier/Pad		Econ. % Good 100%
Basement 4 Full Basement		Economic Code None
1.1/4 Bmt 4.Full Bmt 7.Dirt Fl		0.None 3.No Power 6.Comment
2.1/2 Bmt 5.Crawl Sp 8.S Level		1.Location 4.Size 7.Uti Easm
3.3/4 Bmt 6.Fnd noB/ 9.None		2.Encroach 5.Conditon 8.Incmlpt
Bsmt Gar # Cars 0		Entrance Code 3 Information Only
Wet Basement 1 Dry Basement		1.Interior 4.Vacant 7.
1.Dry 4. 7.		2.Refusal 5.Estimate 8.
2.Damp 5.Crawl Sp 8.SPump	3.Informed 6. 9.	
3.Wet 6. 9.None	Information Code 1 Owner	
	1.Owner 4.Agent 7.Inspect	
	2.Relative 5.Estimate 8.	
	3.Tenant 6.Other 9.	

Date Inspected 9/19/1996

Additions, Outbuildings & Improvements							
Type	Year	Units	Grade	Cond	Phys.	Funct.	Sound Value
21 Open Frame	1920	176	3 100	3	0 %	100 %	1.1 S Frame add
22 Encl Frame Porch	2003	168	3 100	4	0 %	100 %	2.2 S Frame add
24 Frame Shed	1992	200	2 100	2	0 %	100 %	3.3 S Frame add
68 Wood Deck	1995	168	3 100	3	0 %	100 %	4.1 & 1/2 S add-
79 Opn/Frm Wood	2001	144	2 100	2	0 %	100 %	5.1 & 3/4 S add-
64 AG Swimming	2003	144	3 100	4	0 %	100 %	6.2 & 1/2 S add-
75 Platform,no rail	2000	64	2 100	3	0 %	100 %	21.Open Frame Por
					%	%	22.Encl Frame Por
					%	%	23.Frame Garage
					%	%	24.Frame Shed
					%	%	25.2S w/ba/no bsm
					%	%	26.1SFr Overhang
					%	%	27.Unfin Basement
					%	%	28.1 S 0 ba/0 bs
					%	%	29.Finished Attic



PELLETIER, DANIEL
18 WEST HILL TERRACE
GARDINER ME 04345

B2399P334 B4363P116

Previous Owner
WALSH, GREGORY
VALATI, LOUISE
24 Olde Fort Rd
Cape Elizabeth ME 04107 1813
Sale Date: 8/24/2021

Inspection Witnessed By:

X	Date	Date Insp.
No./Date	Description	Date Insp.

Notes:

Eustis

Property Data			Assessment Record						
Neighborhood 18 Porter/Nadeau Rd.			Year	Land	Buildings	Exempt	Total		
Tree Growth Year 0			2012	66,400	30,500	0	96,900		
X Coordinate 0			2013	60,000	28,700	0	88,700		
Y Coordinate 0			2014	59,400	28,400	0	87,800		
Zone/Land Use 14 Rural Woodland 1			2015	59,400	27,400	0	86,800		
Secondary Zone			2016	59,400	27,400	0	86,800		
Topography 2 Rolling			2017	59,400	27,000	0	86,400		
1.Level 4.Below St 7.Incline			2018	59,400	27,000	0	86,400		
2.Rolling 5.Low 8.			2019	62,300	26,700	0	89,000		
3.Above St 6.Swampy 9.			2020	62,300	26,400	0	88,700		
Utilities 9 None 9 None			2021	62,300	26,400	0	88,700		
1.W & S 4.Dr Well 7.Cspool			2022	77,500	33,900	0	111,400		
2.T Water 5.Dug Well 8.Water			2023	80,400	50,400	0	130,800		
3.Septic 6.Privy 9.None			2024	87,500	49,800	0	137,300		
Street 6 Private Rd.....			2025	101,400	48,600	0	150,000		
1.Paved 4.R/W 7.			Land Data						
2.Semi Imp 5.Sub Rd 8.			Front Foot	Type	Effective		Influence		Influence Codes
3.Gravel 6.Priv Rd 9.None					Frontage	Depth	Factor	Code	
STATUS TG-F&O 2004			11.Water Departme			%		1.Second Zone	
Bldg Incomplete 0			12.Undergrd Servi			%		2.Devel Costs	
Sale Data			13.Substations			%		3.Swampy	
			14.Transm Lines			%		4.Size/Shape	
Sale Date 8/24/2021			15.Dist System			%		5.Access	
Price 164,500						%		6.R/W thru Lot	
Sale Type 2 Land & Buildings						%		7.Restricted	
1.Land 4.Trailer 7.			Square Foot	Square Feet				8.Location	
2.L & B 5.Other 8.							%	9.Fractional Sha	
3.Bldg 6.Comm 9.						%	Acres		
Financing 9 Unknown			16.			%	30.Softwood (TG)		
1.Convent 4.Seller 7.Bank or Re			17.TrnsCan Trans			%	31.Mixedwood (TG)		
2.FHA/VA 5.Private 8.Divorce			18.TrnsCan Rds/Im			%	32.Hardwood (TG)		
3.Assumed 6.Cash 9.Unknown			19.Condominium			%	33.Waste L /R Pro		
Validity 8 Other Non Valid			20.Tarred Drivewa			%	34.Roads/Unforest		
1.Valid 4.Bk Repo 7.Abutts				Acreege/Sites				35.Eustis Dam	
2.Related 5.Partial 8.Other			Fract. Acre	21	1.00	100	%	0	
3.Distress 6.Exempt 9.Question			22.Secondary Acre	22	1.00	100	%	0	
Verified 5 Public Record			23.Remote Water	33	1.00	100	%	0	
1.Buyer 4.Agent 7.Family			Acres	42	1.00	100	%	0	
2.Seller 5.Pub Rec 8.Other			24.Next 3-10 Acre	24	0.57	100	%	0	
3.Lender 6.MLS 9.			25.Next 11-15 Acr	30	11.00	100	%	0	
			26.16+ (Undevel A	31	1.00	100	%	0	
			27.Below 1146Elev	Total Acreege 15.57					
			28.Gravel Pits						
			29.Unforested Vac						
				46.Wtr&Septic Ava					

Eustis

Map Lot R06-081-A

Account 1093

Location 15 BLUEBERRY FIELD DRIVE

Card 1

Of 1

6/26/2025

Building Style 7 Camp/Cottage	SF Bsmt Living 0	Layout 1 Typical
1.Ranch/Co 5.A-Frame 9.Other	Fin Bsmt Grade 0 0	1.Typical 4.O-Built 7.
2.Gambrel 6.Apt.Bldg 10.Daylt.B	OPEN-5-CUSTOMIZE 0	2.Inadeq 5.Camp 8.
3.R Ranch 7.Camp 11.	Heat Type 100% 2 Combination	3.Poor 6. 9.
4.Cape/Col 8.Log 12.	1.HWBB 5.FWA 9.No Heat	Attic 9 None
Dwelling Units 1	2.Combo 6.Stove 10.Geo	1.1/4 Fin 4.Full Fin 7.
Other Units 0	3.Radiant 7.Electric 11.	2.1/2 Fin 5.FI/Stair 8.CS
Stories 1 One Story	4.Monitor 8.FI/Wall 12.	3.3/4 Fin 6. 9.None
1.1 4.1 & 1/2 7.1.S/w/lf	Cool Type 0% 9 None	Insulation 4 Minimal
2.2 5.1 & 3/4 8.1 & 1/4	1.A/C 4.W&C Air 7.	1.Full 4.Minimal 7.
3.3 6.2 & 1/2 9.	2.Evapor 5. 8.	2.Heavy 5.Partial 8.
Exterior Walls 7 Log/Inc.Fake Log	3.H Pump 6. 9.None	3.Capped 6. 9.None
1.Clbd/Shg 5.B/B/T111 9.Other	Kitchen Style 6 No Inside Water	Unfinished % 0%
2.Vin/Al 6.Brick 10.None	1.Modern 4.Obsolete 7.	Grade & Factor 3 Average 100%
3.Masonite 7.Log 11.Boards	2.Typical 5.Basic 8.	1.E Grade 4.C+ Grade 7.A+ Grade
4.Asb/Asp 8.Concrete 12.	3.Old Type 6.No Water 9.None	2.D Grade 5.B Grade 8.
Roof Surface 4 Asphalt Shingles	Bath(s) Style 9 None	3.C Grade 6.A Grade 9.Same
1.Steel 4.Asphalt 7.Rubber	1.Modern 4.Obsolete 7.Bio/Chem	SQFT (Footprint) 432
2.Vented 5.Wood 8.	2.Typical 5.Basic 8.Privy	Condition 4 Average
3.Tin/Alum 6.Rolled 9.Other	3.Old Type 6. 9.None	1.Poor 4.Avg 7.V G
SF Masonry Trim 0	# Rooms 1	2.Fair 5.Avg+ 8.Exc
ELECTICAL 9	# Bedrooms 0	3.Avg- 6.Good 9.Same
OPEN-4- 0	# Full Baths 0	Phys. % Good 0%
Year Built 2004	# Half Baths 0	Funct. % Good 100%
Year Remodeled 0	# Addn Fixtures 0	Functional Code 9 None
Foundation 1 Concrete	# Fireplaces 0	1.Incomp 4.Bsmt 7.C Wall
1.Concrete 4.Wood 7.Partial		2.O-Built 5.Size 8.LongTerm
2.C Block 5.Slab 8.ledge/ro		3.Damaged 6.Bath 9.None
3.Gran/Roc 6.Piers 9.Pier/Pad		Econ. % Good 100%
Basement 9 0 Bsmt/O Fdtn		Economic Code None
1.1/4 Bmt 4.Full Bmt 7.Dirt Fl		0.None 3.No Power 6.Comment
2.1/2 Bmt 5.Crawl Sp 8.S Level		1.Location 4.Size 7.Uti Easmt
3.3/4 Bmt 6.Fnd noB/ 9.None		2.Encroach 5.Condition 8.Incmlplet
Bsmt Gar # Cars 0		Entrance Code 0
Wet Basement 9 No Basement		1.Interior 4.Vacant 7.
1.Dry 4. 7.		2.Refusal 5.Estimate 8.
2.Damp 5.Crawl Sp 8.SPump	3.Informed 6. 9.	
3.Wet 6. 9.None	Information Code 0	
	1.Owner 4.Agent 7.Inspect	
	2.Relative 5.Estimate 8.	
	3.Tenant 6.Other 9.	

Date Inspected 4/07/2005

Additions, Outbuildings & Improvements							
Type	Year	Units	Grade	Cond	Phys.	Funct.	Sound Value
50 Deck w/Roof	2004	168	3 100	3	0 %	100 %	
69 Privy	2004	16	3 100	3	0 %	100 %	
					%	%	1.1 S Frame add
					%	%	2.2 S Frame add
					%	%	3.3 S Frame add
					%	%	4.1 & 1/2 S add
					%	%	5.1 & 3/4 S add
					%	%	6.2 & 1/2 S add
					%	%	21.Open Frame Por
					%	%	22.Encl Frame Por
					%	%	23.Frame Garage
					%	%	24.Frame Shed
					%	%	25.2S w/ba/no bsm
					%	%	26.1SFr Overhang
					%	%	27.Unfin Basement
					%	%	28.1 S 0 ba/0 bs
					%	%	29.Finished Attic



PELLETIER, DANIEL D
18 MOUNTAIN VIEW ROAD
PO BOX 604
STRATTON ME 04982

B1768P66 B1914P204

Inspection Witnessed By:

X	Date	Date Insp.
No./Date	Description	Date Insp.

Notes:

Eustis

Property Data			Assessment Record						
Neighborhood 14 Old Dead Riv.Rd.			Year	Land	Buildings	Exempt	Total		
Tree Growth Year 0			2012	16,600	23,600	0	40,200		
X Coordinate 0			2013	19,900	43,300	0	63,200		
Y Coordinate 0			2014	18,800	42,900	0	61,700		
Zone/Land Use 11 Residential/Rec.			2015	18,800	42,100	0	60,900		
Secondary Zone			2016	18,800	41,800	0	60,300		
Topography 2 Rolling			2017	18,800	41,500	0	60,300		
1.Level 4.Below St 7.Incline			2018	18,800	41,000	0	59,800		
2.Rolling 5.Low 8.			2019	18,800	40,700	20,000	39,500		
3.Above St 6.Swampy 9.			2020	18,800	40,500	25,000	34,300		
Utilities 3 Septic Disposal& 5 Dug Well &			2021	18,800	40,100	25,000	33,900		
1.W & S 4.Dr Well 7.Cspool			2022	23,500	51,900	25,000	50,400		
2.T Water 5.Dug Well 8.Water			2023	23,500	69,300	25,000	67,800		
3.Septic 6.Privy 9.None			2024	24,300	68,200	25,000	67,500		
Street 5 Subdivision Rd.			2025	26,300	70,000	25,000	71,300		
1.Paved 4.R/W 7.			Land Data						
2.Semi Imp 5.Sub Rd 8.			Front Foot	Type	Effective		Influence		Influence Codes
3.Gravel 6.Priv Rd 9.None					Frontage	Depth	Factor	Code	
STATUS TG-F&O 0			11.Water Departme					1.Second Zone	
Bldg Incomplete 0			12.Undergrd Servi					2.Devel Costs	
Sale Data			13.Substations					3.Swampy	
			14.Transm Lines					4.Size/Shape	
Sale Date 8/01/1998			15.Dist System					5.Access	
Price 18,800			Square Foot	Square Feet				6.R/W thru Lot	
Sale Type 2 Land & Buildings								7.Restricted	
1.Land 4.Trailer 7.			16.					8.Location	
2.L & B 5.Other 8.								9.Fractional Sha	
3.Bldg 6.Comm 9.			17.TrnsCan Trans					Acres	
Financing 9 Unknown								30.Softwood (TG)	
1.Convent 4.Seller 7.Bank or Re			18.TrnsCan Rds/Im					31.Mixedwood (TG)	
2.FHA/VA 5.Private 8.Divorce			19.Condominium					32.Hardwood (TG)	
3.Assumed 6.Cash 9.Unknown			20.Tarred Drivewa					33.Waste L /R Pro	
Validity 1 Arms Length Sale			Fract. Acre	Acreege/Sites				34.Roads/Unforest	
1.Valid 4.Bk Repo 7.Abutts								35.Eustis Dam	
2.Related 5.Partial 8.Other			21.Base Lot 1st A	21	0.23	100	%	0	
3.Distress 6.Exempt 9.Question			22.Secondary Acre	46	1.00	100	%	0	
Verified 5 Public Record			23.Remote Water						
1.Buyer 4.Agent 7.Family			Acres						
2.Seller 5.Pub Rec 8.Other			24.Next 3-10 Acre						
3.Lender 6.MLS 9.			25.Next 11-15 Acr						
			26.16+ (Undevel A						
			27.Below 1146Elev						
			28.Gravel Pits						
			29.Unforested Vac						
Total Acreage				0.23					
				46.Wtr&Septic Ava					

PELLETIER, MARGARET
PELLETIER, DENNIS
24 FLYING POINT ROAD
FREEPORT, ME 04032

B1134P160

Property Data			Assessment Record						
Neighborhood 2 Stratton Village			Year	Land	Buildings	Exempt	Total		
Tree Growth Year 0			2012	23,800	12,600	0	36,400		
X Coordinate 0			2013	25,900	12,000	0	37,900		
Y Coordinate 0			2014	23,800	12,300	0	36,100		
Zone/Land Use 12 General Develop.			2015	23,800	12,200	0	36,000		
Secondary Zone			2016	23,800	12,200	0	36,000		
Topography 1 Level			2017	23,800	12,200	0	36,000		
1.Level 4.Below St 7.Incline			2018	23,800	12,200	0	36,000		
2.Rolling 5.Low 8.			2019	23,800	12,200	0	36,000		
3.Above St 6.Swampy 9.			2020	23,800	12,200	0	36,000		
Utilities 1 Twn.Watr& Septic			2021	23,800	12,200	0	36,000		
1.W & S 4.Dr Well 7.Cspool			2022	30,000	15,900	0	45,900		
2.T Water 5.Dug Well 8.Water			2023	30,000	38,200	0	68,200		
3.Septic 6.Privy 9.None			2024	31,500	37,600	0	69,100		
Street 1 Paved			2025	35,300	38,200	0	73,500		
1.Paved 4.R/W 7.			Land Data						
2.Semi Imp 5.Sub Rd 8.									
3.Gravel 6.Priv Rd 9.None			Front Foot	Type	Effective		Influence		Influence Codes
STATUS TG-F&O 0			11.Water Departme		Frontage	Depth	Factor	Code	
Bldg Incomplete 0			12.Undergrd Servi				%		1.Second Zone
Sale Data			13.Substations				%		2.Devel Costs
Sale Date 9/01/1990			14.Transm Lines				%		3.Swampy
Price			15.Dist System				%		4.Size/Shape
Sale Type							%		5.Access
1.Land 4.Trailer 7.			Square Foot		Square Feet				6.R/W thru Lot
2.L & B 5.Other 8.			16.				%		7.Restricted
3.Bldg 6.Comm 9.			17.TrnsCan Trans				%		8.Location
Financing			18.TrnsCan Rds/Im				%		9.Fractional Sha
1.Convent 4.Seller 7.Bank or Re			19.Condominium				%		Acres
2.FHA/VA 5.Private 8.Divorce			20.Tarred Drivewa				%		30.Softwood (TG)
3.Assumed 6.Cash 9.Unknown							%		31.Mixedwood (TG)
Validity			Fract. Acre		Acreege/Sites				32.Hardwood (TG)
1.Valid 4.Bk Repo 7.Abutts			21.Base Lot 1st A	21	0.43	100	%	0	33.Waste L /R Pro
2.Related 5.Partial 8.Other			22.Secondary Acre	46	1.00	100	%	0	34.Roads/Unforest
3.Distress 6.Exempt 9.Question			23.Remote Water				%		35.Eustis Dam
Verified			Acres				%		36.ReEnergyWater
1.Buyer 4.Agent 7.Family			24.Next 3-10 Acre				%		37.ReEnergy Site
2.Seller 5.Pub Rec 8.Other			25.Next 11-15 Acr				%		38.ReEnergy/Transm
3.Lender 6.MLS 9.			26.16+ (Undevel A				%		39.Deeded R/W to
			27.Below 1146Elev				%		40.S Lumber Site
			28.Gravel Pits				%		41.Demolition Cha
			29.Unforested Vac				%		42.Privy/H Tank/
			Total Acreage		0.43				43.Comm Imp Lot
									44.Water Availabl
									45.Septic Availab
									46.Wtr&Septic Ava

Inspection Witnessed By:

X	Date	Date Insp.
No./Date	Description	Date Insp.

Notes:

PELLETIER, MICHAEL RAYMOND
TRUSKOWSKI, KIMBERLEY
PO BOX 18
EUSTIS ME 04936 5372

B3335P291 B3947P335

Previous Owner
Field, Steven
Field, Tammy
PO Box 180
EUSTIS, ME 04936 0180
Sale Date: 10/04/2017

Previous Owner
RYAN, MICHAEL
RYAN, MARTHA
P.O. BOX 024
EUSTIS, ME 04936 0024
Sale Date: 4/01/2011

Inspection Witnessed By:

X	Date
No./Date	Description
	Date Insp.

Notes:

Eustis

Property Data			Assessment Record						
Neighborhood 65 Eustis Ridge			Year	Land	Buildings	Exempt	Total		
Tree Growth Year 0			2012	48,300	128,300	0	176,600		
X Coordinate 0			2013	43,300	121,300	0	164,600		
Y Coordinate 0			2014	40,300	132,600	0	172,900		
Zone/Land Use 15 Rural Woodland 2			2015	40,300	131,500	0	171,800		
Secondary Zone			2016	37,800	131,100	0	168,900		
Topography 7 Inclining			2017	37,800	129,900	0	167,700		
1.Level 4.Below St 7.Incline			2018	37,800	128,500	0	166,300		
2.Rolling 5.Low 8.			2019	37,800	128,100	0	165,900		
3.Above St 6.Swampy 9.			2020	37,800	127,000	0	164,800		
Utilities 9 None			2021	37,800	126,600	25,000	139,400		
1.W & S 4.Dr Well 7.Cspool			2022	55,100	163,200	25,000	193,300		
2.T Water 5.Dug Well 8.Water			2023	55,100	197,300	25,000	227,400		
3.Septic 6.Privy 9.None			2024	61,100	193,800	25,000	229,900		
Street 4 Right of Way			2025	87,000	197,000	25,000	259,000		
1.Paved 4.R/W 7.			Land Data						
2.Semi Imp 5.Sub Rd 8.			Front Foot	Type	Effective		Influence		Influence Codes
3.Gravel 6.Priv Rd 9.None					Frontage	Depth	Factor	Code	
STATUS TG-F&O 0			11.Water Departme			%		1.Second Zone	
Bldg Incomplete 0			12.Undergrd Servi			%		2.Devel Costs	
Sale Data			13.Substations			%		3.Swampy	
Sale Date 10/04/2017			14.Transm Lines			%		4.Size/Shape	
Price 224,000			15.Dist System			%		5.Access	
Sale Type 2 Land & Buildings			Square Foot		Square Feet				6.R/W thru Lot
1.Land 4.Trailer 7.							%		7.Restricted
2.L & B 5.Other 8.			16.			%		8.Location	
3.Bldg 6.Comm 9.			17.TrnsCan Trans			%		9.Fractional Sha	
Financing 9 Unknown			18.TrnsCan Rds/Im			%		Acres	
1.Convent 4.Seller 7.Bank or Re			19.Condominium			%		30.Softwood (TG)	
2.FHA/VA 5.Private 8.Divorce			20.Tarred Drivewa			%		31.Mixedwood (TG)	
3.Assumed 6.Cash 9.Unknown			Fract. Acre	Acreeage/Sites				32.Hardwood (TG)	
Validity 1 Arms Length Sale				21.Base Lot 1st A	21	1.00	100	%	0
1.Valid 4.Bk Repo 7.Abutts			22.Secondary Acre	22	1.00	100	%	0	
2.Related 5.Partial 8.Other			23.Remote Water	24	2.13	100	%	0	
3.Distress 6.Exempt 9.Question			Acres	46	0.00	100	%	0	
Verified 5 Public Record			24.Next 3-10 Acre			%		33.Waste L /R Pro	
1.Buyer 4.Agent 7.Family			25.Next 11-15 Acr			%		34.Roads/Unforest	
2.Seller 5.Pub Rec 8.Other			26.16+ (Undevel A			%		35.Eustis Dam	
3.Lender 6.MLS 9.			27.Below 1146Elev			%		36.ReEnergyWater	
			28.Gravel Pits			%		37.ReEnergy Site	
			29.Unforested Vac			%		38.ReEnergy/Transm	
			Total Acreage		4.13				39.Deeded R/W to
									40.S Lumber Site
									41.Demolition Cha
									42.Privy/H Tank/
									43.Comm Imp Lot
									44.Water Availabl
									45.Septic Availab
									46.Wtr&Septic Ava

PEPIN LUMBER, INC
6063 Arnold Trail
COBURN GORE ME 04936

B2482P151 B4041P2

Previous Owner
BROCHU, JAMES L.

P. O. BOX 180
STRATTON ME 04982
Sale Date: 10/26/2018

Inspection Witnessed By:

X	Date	Date Insp.
No./Date	Description	Date Insp.

Notes:

Eustis

Property Data			Assessment Record						
Neighborhood 2 Stratton Village			Year	Land	Buildings	Exempt	Total		
Tree Growth Year 0			2012	275,300	489,900	0	765,200		
X Coordinate 0			2013	261,700	489,900	0	751,600		
Y Coordinate 0			2014	251,700	516,000	0	767,700		
Zone/Land Use 21 Commercial Use			2015	251,700	508,000	0	759,700		
Secondary Zone			2016	241,700	506,400	0	748,100		
Topography 2 Rolling			2017	241,700	499,300	0	741,000		
1.Level 4.Below St 7.Incline			2018	241,700	510,300	0	752,000		
2.Rolling 5.Low 8.			2019	241,700	508,600	0	750,300		
3.Above St 6.Swampy 9.			2020	241,700	501,500	0	743,200		
Utilities 1 Twn.Watr& Septic			2021	241,700	494,200	0	735,900		
1.W & S 4.Dr Well 7.Cspool			2022	256,700	640,400	0	897,100		
2.T Water 5.Dug Well 8.Water			2023	256,700	524,200	0	780,900		
3.Septic 6.Privy 9.None			2024	125,700	516,000	0	641,700		
Street 6 Private Rd.....			2025	186,500	516,600	0	703,100		
1.Paved 4.R/W 7.			Land Data						
2.Semi Imp 5.Sub Rd 8.			Front Foot	Type	Effective		Influence		Influence Codes
3.Gravel 6.Priv Rd 9.None					Frontage	Depth	Factor	Code	
STATUS TG-F&O 0			11.Water Departme					1.Second Zone	
Bldg Incomplete 0			12.Undergrd Servi					2.Devel Costs	
Sale Data			13.Substations					3.Swampy	
Sale Date 10/26/2018			14.Transm Lines					4.Size/Shape	
Price 400,000			15.Dist System					5.Access	
Sale Type 2 Land & Buildings			Square Foot	Square Feet				6.R/W thru Lot	
1.Land 4.Trailer 7.								7.Restricted	
2.L & B 5.Other 8.			16.				8.Location		
3.Bldg 6.Comm 9.			17.TrnsCan Trans				9.Fractional Sha		
Financing 9 Unknown			18.TrnsCan Rds/Im				Acres		
1.Convent 4.Seller 7.Bank or Re			19.Condominium				30.Softwood (TG)		
2.FHA/VA 5.Private 8.Divorce			20.Tarred Drivewa				31.Mixedwood (TG)		
3.Assumed 6.Cash 9.Unknown			Fract. Acre	Acreege/Sites				32.Hardwood (TG)	
Validity 1 Arms Length Sale				21.Base Lot 1st A	21	1.00	100 %	0	33.Waste L /R Pro
1.Valid 4.Bk Repo 7.Abutts			22.Secondary Acre	22	1.00	100 %	0	34.Roads/Unforest	
2.Related 5.Partial 8.Other			23.Remote Water	24	8.00	100 %	0	35.Eustis Dam	
3.Distress 6.Exempt 9.Question			Acres	26	14.75	100 %	0	36.ReEnergyWater	
Verified 5 Public Record				24.Next 3-10 Acre	46	1.00	100 %	0	37.ReEnergy Site
1.Buyer 4.Agent 7.Family			25.Next 11-15 Acr					38.ReEnergy/Transm	
2.Seller 5.Pub Rec 8.Other			26.16+ (Undevel A					39.Deeded R/W to	
3.Lender 6.MLS 9.			27.Below 1146Elev					40.S Lumber Site	
			28.Gravel Pits					41.Demolition Cha	
			29.Unforested Vac					42.Privy/H Tank/	
			Total Acreage			24.75		43.Comm Imp Lot	
								44.Water Availabl	
								45.Septic Availab	
								46.Wtr&Septic Ava	


Eustis

Map Lot R01-007-011

Account 122

Location 70 FOX FARM ROAD

Card 1 Of 1 6/26/2025

Building Style	SF Bsmt Living	Layout
1.Ranch/Co 5.A-Frame 9.Other	Fin Bsmt Grade	1.Typical 4.O-Built 7.
2.Gambrel 6.Apt.Bldg 10.Daylt.B	OPEN-5-CUSTOMIZE	2.Inadeq 5.Camp 8.
3.R Ranch 7.Camp 11.	Heat Type	3.Poor 6. 9.
4.Cape/Col 8.Log 12.	1.HWBB 5.FWA 9.No Heat	Attic
Dwelling Units	2.Combo 6.Stove 10.Geo	1.1/4 Fin 4.Full Fin 7.
Other Units	3.Radiant 7.Electric 11.	2.1/2 Fin 5.FI/Stair 8.CS
Stories	4.Monitor 8.FI/Wall 12.	3.3/4 Fin 6. 9.None
1.1 4.1 & 1/2 7.1.S/w/lf	Cool Type	Insulation
2.2 5.1 & 3/4 8.1 & 1/4	1.A/C 4.W&C Air 7.	1.Full 4.Minimal 7.
3.3 6.2 & 1/2 9.	2.Evapor 5. 8.	2.Heavy 5.Partial 8.
Exterior Walls	3.H Pump 6. 9.None	3.Capped 6. 9.None
1.Clbd/Shg 5.B/B/T111 9.Other	Kitchen Style	Unfinished %
2.Vin/Al 6.Brick 10.None	1.Modern 4.Obsolete 7.	Grade & Factor
3.Masonite 7.Log 11.Boards	2.Typical 5.Basic 8.	1.E Grade 4.C+ Grade 7.A+ Grade
4.Asb/Asp 8.Concrete 12.	3.Old Type 6.No Water 9.None	2.D Grade 5.B Grade 8.
Roof Surface	Bath(s) Style	3.C Grade 6.A Grade 9.Same
1.Steel 4.Asphalt 7.Rubber	1.Modern 4.Obsolete 7.Bio/Chem	SQFT (Footprint)
2.Vented 5.Wood 8.	2.Typical 5.Basic 8.Privy	Condition
3.Tin/Alum 6.Rolled 9.Other	3.Old Type 6. 9.None	1.Poor 4.Avg 7.V G
SF Masonry Trim	# Rooms	2.Fair 5.Avg+ 8.Exc
ELECTICAL	# Bedrooms	3.Avg- 6.Good 9.Same
OPEN-4-	# Full Baths	Phys. % Good
Year Built	# Half Baths	Funct. % Good
Year Remodeled	# Addn Fixtures	Functional Code
Foundation	# Fireplaces	1.Incomp 4.Bsmt 7.C Wall
1.Concrete 4.Wood 7.Partial		2.O-Built 5.Size 8.LongTerm
2.C Block 5.Slab 8.ledge/ro		3.Damaged 6.Bath 9.None
3.Gran/Roc 6.Piers 9.Pier/Pad		Econ. % Good
Basement		Economic Code
1.1/4 Bmt 4.Full Bmt 7.Dirt FI		0.None 3.No Power 6.Comment
2.1/2 Bmt 5.Crawl Sp 8.S Level		1.Location 4.Size 7.Uti Easm
3.3/4 Bmt 6.Fnd noB/ 9.None		2.Encroach 5.Condition 8.Incmlpt
Bsmt Gar # Cars		Entrance Code 0
Wet Basement		1.Interior 4.Vacant 7.
1.Dry 4. 7.		2.Refusal 5.Estimate 8.
2.Damp 5.Crawl Sp 8.SPump	3.Informed 6. 9.	
3.Wet 6. 9.None	Information Code 0	
	1.Owner 4.Agent 7.Inspect	
	2.Relative 5.Estimate 8.	
	3.Tenant 6.Other 9.	

Date Inspected

Additions, Outbuildings & Improvements

Type	Year	Units	Grade	Cond	Phys.	Funct.	Sound Value
132 Commercial	1990	6300	3 100	3	0 %	85 %	
156 Finished Upstair	1990	4200	3 100	3	0 %	80 %	
149 Low Cost Office	1993	2520	2 100	2	0 %	85 %	
13 1S No Bsmt/w/ba	1996	288	2 100	2	0 %	40 %	
24 Frame Shed	1994	4160	2 100	2	0 %	40 %	
24 Frame Shed	1993	260	2 100	2	0 %	40 %	
23 Frame Garage	1990	1680	3 100	3	0 %	76 %	
45 Pole Barn	2017	1200	4 100	5	0 %	100 %	
					%	%	
					%	%	



- 1.1 S Frame add-
- 2.2 S Frame add-
- 3.3 S Frame add-
- 4.1 & 1/2 S add-
- 5.1 & 3/4 S add-
- 6.2 & 1/2 S add-
- 21.Open Frame Por
- 22.Encl Frame Por
- 23.Frame Garage
- 24.Frame Shed
- 25.2S w/ba/no bsm
- 26.1SFr Overhang
- 27.Unfin Basement
- 28.1 S 0 ba/0 bs
- 29.Finished Attic

PEPIN, CEDRIC
6061 ARNOLD TRAIL
EUSTIS ME 04936

B466P277 B4357P269

Previous Owner
TARGETT, Helen C
TARGETT, Kenneth E
313 Barker Road
New Vineyard ME 04956
Sale Date: 8/11/2021

Inspection Witnessed By:

No./Date	Description	Date Insp.
X		

Notes:

Eustis

Property Data			Assessment Record						
Neighborhood 87 Arnold Trail.			Year	Land	Buildings	Exempt	Total		
Tree Growth Year 0			2012	22,100	84,300	10,000	96,400		
X Coordinate 0			2013	23,800	74,600	10,000	88,400		
Y Coordinate 0			2014	23,800	77,400	10,000	91,200		
Zone/Land Use 13 Mixed Use			2015	23,800	76,800	10,000	90,600		
Secondary Zone			2016	23,800	75,700	15,000	84,500		
Topography 1 Level			2017	23,800	75,700	20,000	79,500		
1.Level 4.Below St 7.Incline			2018	23,800	74,500	20,000	78,300		
2.Rolling 5.Low 8.			2019	23,800	74,300	20,000	78,100		
3.Above St 6.Swampy 9.			2020	23,800	73,300	25,000	72,100		
Utilities 3 Septic Disposal& 5 Dug Well &			2021	23,800	73,100	25,000	71,900		
1.W & S 4.Dr Well 7.Cspool			2022	30,100	94,600	0	124,700		
2.T Water 5.Dug Well 8.Water			2023	30,100	126,100	0	156,200		
3.Septic 6.Privy 9.None			2024	33,900	124,000	0	157,900		
Street 1 Paved			2025	38,500	126,700	0	165,200		
1.Paved 4.R/W 7.			Land Data						
2.Semi Imp 5.Sub Rd 8.			Front Foot	Type	Effective		Influence		Influence Codes
3.Gravel 6.Priv Rd 9.None					Frontage	Depth	Factor	Code	
STATUS TG-F&O 0			11.Water Departme			%		1.Second Zone	
Bldg Incomplete 0			12.Undergrd Servi			%		2.Devel Costs	
Sale Data			13.Substations			%		3.Swampy	
			14.Transm Lines			%		4.Size/Shape	
Sale Date 8/11/2021			15.Dist System			%		5.Access	
Price 225,000						%		6.R/W thru Lot	
Sale Type 2 Land & Buildings						%		7.Restricted	
1.Land 4.Trailer 7.			Square Foot	Square Feet				8.Location	
2.L & B 5.Other 8.						%		9.Fractional Sha	
3.Bldg 6.Comm 9.			16.			%		Acres	
Financing 9 Unknown			17.TrnsCan Trans			%		30.Softwood (TG)	
1.Convent 4.Seller 7.Bank or Re			18.TrnsCan Rds/Im			%		31.Mixedwood (TG)	
2.FHA/VA 5.Private 8.Divorce			19.Condominium			%		32.Hardwood (TG)	
3.Assumed 6.Cash 9.Unknown			20.Tarred Drivewa			%		33.Waste L /R Pro	
Validity 1 Arms Length Sale						%		34.Roads/Unforest	
1.Valid 4.Bk Repo 7.Abutts			Fract. Acre	Acreege/Sites				35.Eustis Dam	
2.Related 5.Partial 8.Other			21.Base Lot 1st A	21	0.46	100	%	0	36.ReEnergyWater
3.Distress 6.Exempt 9.Question			22.Secondary Acre	46	1.00	100	%	0	37.ReEnergy Site
Verified 5 Public Record			23.Remote Water			%			38.ReEnergyTransm
1.Buyer 4.Agent 7.Family			Acres			%			39.Deeded R/W to
2.Seller 5.Pub Rec 8.Other			24.Next 3-10 Acre			%			40.S Lumber Site
3.Lender 6.MLS 9.			25.Next 11-15 Acr			%			41.Demolition Cha
			26.16+ (Undevel A			%			42.Privy/H Tank/
			27.Below 1146Elev			%			43.Comm Imp Lot
			28.Gravel Pits			%			44.Water Availabl
			29.Unforested Vac			%			45.Septic Availab
				Total Acreage		0.46			46.Wtr&Septic Ava


Eustis

Map Lot U10-010

Account 811

Location 562 ARNOLD TRAIL

Card 1 Of 1 6/26/2025

Building Style 4 Cape/Colonial	SF Bsmt Living 0	Layout 1 Typical
1.Ranch/Co 5.A-Frame 9.Other	Fin Bsmt Grade 0 0	1.Typical 4.O-Built 7.
2.Gambrel 6.Apt.Bldg 10.Daylt.B	OPEN-5-CUSTOMIZE 0	2.Inadeq 5.Camp 8.
3.R Ranch 7.Camp 11.	Heat Type 100% 1 Hot Water BB	3.Poor 6. 9.
4.Cape/Col 8.Log 12.	1.HWBB 5.FWA 9.No Heat	Attic 9 None
Dwelling Units 1	2.Combo 6.Stove 10.Geo	1.1/4 Fin 4.Full Fin 7.
Other Units 0	3.Radiant 7.Electric 11.	2.1/2 Fin 5.FI/Stair 8.CS
Stories 5 One & 3/4 Story	4.Monitor 8.FI/Wall 12.	3.3/4 Fin 6. 9.None
1.1 4.1 & 1/2 7.1.S/w/lf	Cool Type 0% 9 None	Insulation 1 Full
2.2 5.1 & 3/4 8.1 & 1/4	1.A/C 4.W&C Air 7.	1.Full 4.Minimal 7.
3.3 6.2 & 1/2 9.	2.Evapor 5. 8.	2.Heavy 5.Partial 8.
Exterior Walls 2 Vinyl/Aluminum	3.H Pump 6. 9.None	3.Capped 6. 9.None
1.Clbd/Shg 5.B/B/T111 9.Other	Kitchen Style 2 Typical	Unfinished % 20%
2.Vin/Al 6.Brick 10.None	1.Modern 4.Obsolete 7.	Grade & Factor 3 Average 100%
3.Masonite 7.Log 11.Boards	2.Typical 5.Basic 8.	1.E Grade 4.C+ Grade 7.A+ Grade
4.Asb/Asp 8.Concrete 12.	3.Old Type 6.No Water 9.None	2.D Grade 5.B Grade 8.
Roof Surface 3 Tin/Aluminum	Bath(s) Style 2 Typical Bath(s)	3.C Grade 6.A Grade 9.Same
1.Steel 4.Asphalt 7.Rubber	1.Modern 4.Obsolete 7.Bio/Chem	SQFT (Footprint) 720
2.Vented 5.Wood 8.	2.Typical 5.Basic 8.Privy	Condition 4 Average
3.Tin/Alum 6.Rolled 9.Other	3.Old Type 6. 9.None	1.Poor 4.Avg 7.V G
SF Masonry Trim 0	# Rooms 8	2.Fair 5.Avg+ 8.Exc
ELECTICAL 3	# Bedrooms 4	3.Avg- 6.Good 9.Same
OPEN-4- 0	# Full Baths 1	Phys. % Good 0%
Year Built 1960	# Half Baths 0	Funct. % Good 100%
Year Remodeled 0	# Addn Fixtures 0	Functional Code 9 None
Foundation 1 Concrete	# Fireplaces 0	1.Incomp 4.Bsmt 7.C Wall
1.Concrete 4.Wood 7.Partial		2.O-Built 5.Size 8.LongTerm
2.C Block 5.Slab 8.ledge/ro		3.Damaged 6.Bath 9.None
3.Gran/Roc 6.Piers 9.Pier/Pad		Econ. % Good 100%
Basement 4 Full Basement		Economic Code None
1.1/4 Bmt 4.Full Bmt 7.Dirt Fl		0.None 3.No Power 6.Comment
2.1/2 Bmt 5.Crawl Sp 8.S Level		1.Location 4.Size 7.Uti Easm
3.3/4 Bmt 6.Fnd noB/ 9.None		2.Encroach 5.Condition 8.Incmlplet
Bsmt Gar # Cars 0		Entrance Code 3 Information Only
Wet Basement 1 Dry Basement		1.Interior 4.Vacant 7.
1.Dry 4. 7.		2.Refusal 5.Estimate 8.
2.Damp 5.Crawl Sp 8.SPump	3.Informed 6. 9.	
3.Wet 6. 9.None	Information Code 1 Owner	
	1.Owner 4.Agent 7.Inspect	
	2.Relative 5.Estimate 8.	
	3.Tenant 6.Other 9.	

Date Inspected 10/30/1996

Additions, Outbuildings & Improvements							
Type	Year	Units	Grade	Cond	Phys.	Funct.	Sound Value
22 Encl Frame Porch	1980	128	3 100	4	0 %	100 %	1.1 S Frame add
23 Frame Garage	1988	768	3 100	3	0 %	100 %	2.2 S Frame add
71 8 Ohead Door	1995	1	3 100	3	0 %	100 %	3.3 S Frame add
19 Overhang/Poor...	1995	256	3 100	3	0 %	100 %	4.1 & 1/2 S add
24 Frame Shed	2014	80	3 100	4	0 %	100 %	5.1 & 3/4 S add
					%	%	6.2 & 1/2 S add
					%	%	21.Open Frame Por
					%	%	22.Encl Frame Por
					%	%	23.Frame Garage
					%	%	24.Frame Shed
					%	%	25.2S w/ba/no bsm
					%	%	26.1SFr Overhang
					%	%	27.Unfin Basement
					%	%	28.1 S 0 ba/0 bs
					%	%	29.Finished Attic



PEPIN, Lucille
PO BOX 45
STRATTON ME 04982

B450P302

Inspection Witnessed By:

X	Date	Date Insp.
No./Date	Description	Date Insp.

Notes:

Eustis

Property Data			Assessment Record						
Neighborhood 2 Stratton Village			Year	Land	Buildings	Exempt	Total		
Tree Growth Year 0			2012	46,300	91,400	10,000	127,700		
X Coordinate 0			2013	51,500	87,300	10,000	128,800		
Y Coordinate 0			2014	48,000	90,800	10,000	128,800		
Zone/Land Use 12 General Develop.			2015	48,000	90,200	10,000	128,200		
Secondary Zone			2016	48,000	89,300	15,000	122,300		
Topography 1 Level			2017	48,000	88,900	20,000	116,900		
1.Level 4.Below St 7.Incline			2018	48,000	88,400	20,000	116,400		
2.Rolling 5.Low 8.			2019	48,000	88,400	20,000	116,400		
3.Above St 6.Swampy 9.			2020	48,000	87,900	25,000	110,900		
Utilities 1 Twn.Watr& Septic			2021	48,000	87,900	25,000	110,900		
1.W & S 4.Dr Well 7.Cspool			2022	59,300	113,800	25,000	148,100		
2.T Water 5.Dug Well 8.Water			2023	59,300	134,200	25,000	168,500		
3.Septic 6.Privy 9.None			2024	61,700	132,800	25,000	169,500		
Street 1 Paved			2025	68,000	134,500	25,000	177,500		
1.Paved 4.R/W 7.			Land Data						
2.Semi Imp 5.Sub Rd 8.			Front Foot	Type	Effective		Influence		Influence Codes
3.Gravel 6.Priv Rd 9.None					Frontage	Depth	Factor	Code	
STATUS TG-F&O 0			11.Water Departme			%		1.Second Zone	
Bldg Incomplete 0			12.Undergrd Servi			%		2.Devel Costs	
Sale Data			13.Substations			%		3.Swampy	
Sale Date 5/01/1956			14.Transm Lines			%		4.Size/Shape	
Price			15.Dist System			%		5.Access	
Sale Type						%		6.R/W thru Lot	
1.Land 4.Trailer 7.			Square Foot	Square Feet	Effective		Influence		Influence Codes
2.L & B 5.Other 8.					Frontage	Depth	Factor	Code	
3.Bldg 6.Comm 9.			16.	20	1,500	75 %	0	7.Restricted	
Financing			17.TrnsCan Trans			%		8.Location	
1.Convent 4.Seller 7.Bank or Re			18.TrnsCan Rds/Im			%		9.Fractional Sha	
2.FHA/VA 5.Private 8.Divorce			19.Condominium			%		Acres	
3.Assumed 6.Cash 9.Unknown			20.Tarred Drivewa			%		30.Softwood (TG)	
Validity						%		31.Mixedwood (TG)	
1.Valid 4.Bk Repo 7.Abutts			Fract. Acre	Acreege/Sites				32.Hardwood (TG)	
2.Related 5.Partial 8.Other			21.Base Lot 1st A	21	0.70	100 %	0	33.Waste L /R Pro	
3.Distress 6.Exempt 9.Question			22.Secondary Acre	46	2.00	100 %	0	34.Roads/Unforest	
Verified			23.Remote Water			%		35.Eustis Dam	
1.Buyer 4.Agent 7.Family			Acres			%		36.ReEnergyWater	
2.Seller 5.Pub Rec 8.Other			24.Next 3-10 Acre			%		37.ReEnergy Site	
3.Lender 6.MLS 9.			25.Next 11-15 Acr			%		38.ReEnergyTransm	
			26.16+ (Undevel A			%		39.Deeded R/W to	
			27.Below 1146Elev			%		40.S Lumber Site	
			28.Gravel Pits			%		41.Demolition Cha	
			29.Unforested Vac			%		42.Privy/H Tank/	
				Total Acreege		0.70		43.Comm Imp Lot	
								44.Water Availabl	
								45.Septic Availab	
								46.Wtr&Septic Ava	

PERKINS, RONALD E
PERKINS, DIANE W
P. O. BOX 135
STRATTON ME 04982 0135

B1421P281

Inspection Witnessed By:

No./Date	Description	Date Insp.
X		

Notes:

Eustis

Property Data			Assessment Record						
Neighborhood 21 Flagstaff Lake			Year	Land	Buildings	Exempt	Total		
Tree Growth Year 0			2012	153,300	90,700	10,000	234,000		
X Coordinate 0			2013	171,500	86,800	10,000	248,300		
Y Coordinate 0			2014	171,500	90,000	10,000	251,500		
Zone/Land Use 11 Residential/Rec.			2015	171,500	89,500	10,000	251,000		
Secondary Zone 41 & Ltd. Residential			2016	171,500	89,400	15,000	245,900		
Topography 2 Rolling			2017	171,500	89,200	20,000	240,700		
1.Level 4.Below St 7.Incline			2018	171,500	88,900	20,000	240,400		
2.Rolling 5.Low 8.			2019	171,500	88,900	20,000	240,400		
3.Above St 6.Swampy 9.			2020	171,500	88,500	25,000	235,000		
Utilities 3 Septic Disposal& 5 Dug Well &			2021	171,500	104,800	25,000	251,300		
1.W & S 4.Dr Well 7.Cspool			2022	220,600	136,000	25,000	331,600		
2.T Water 5.Dug Well 8.Water			2023	220,600	166,300	25,000	361,900		
3.Septic 6.Privy 9.None			2024	223,300	163,100	25,000	361,400		
Street 1 Paved			2025	238,400	164,800	25,000	378,200		
1.Paved 4.R/W 7.			Land Data						
2.Semi Imp 5.Sub Rd 8.			Front Foot	Type	Effective		Influence		Influence Codes
3.Gravel 6.Priv Rd 9.None					Frontage	Depth	Factor	Code	
STATUS TG-F&O 0			11.Water Departme			%		1.Second Zone	
Bldg Incomplete 0			12.Undergrd Servi			%		2.Devel Costs	
Sale Data			13.Substations			%		3.Swampy	
Sale Date 10/01/1977			14.Transm Lines			%		4.Size/Shape	
Price			15.Dist System			%		5.Access	
Sale Type						%		6.R/W thru Lot	
1.Land 4.Trailer 7.			Square Foot	Square Feet				7.Restricted	
2.L & B 5.Other 8.				20	1,600	75	0	8.Location	
3.Bldg 6.Comm 9.			16.			%		9.Fractional Sha	
Financing			17.TrnsCan Trans			%		Acres	
1.Convent 4.Seller 7.Bank or Re			18.TrnsCan Rds/Im			%		30.Softwood (TG)	
2.FHA/VA 5.Private 8.Divorce			19.Condominium			%		31.Mixedwood (TG)	
3.Assumed 6.Cash 9.Unknown			20.Tarred Drivewa			%		32.Hardwood (TG)	
Validity						%		33.Waste L /R Pro	
1.Valid 4.Bk Repo 7.Abutts			Fract. Acre	Acreege/Sites				34.Roads/Unforest	
2.Related 5.Partial 8.Other			21.Base Lot 1st A	21	1.00	100	0	35.Eustis Dam	
3.Distress 6.Exempt 9.Question			22.Secondary Acre	24	1.16	90	6	36.ReEnergyWater	
Verified			23.Remote Water	46	1.00	100	0	37.ReEnergy Site	
1.Buyer 4.Agent 7.Family			Acres	21	1.00	35	1	38.ReEnergy/Transm	
2.Seller 5.Pub Rec 8.Other			24.Next 3-10 Acre			%		39.Deeded R/W to	
3.Lender 6.MLS 9.			25.Next 11-15 Acr			%		40.S Lumber Site	
			26.16+ (Undevel A			%		41.Demolition Cha	
			27.Below 1146Elev			%		42.Privy/H Tank/	
			28.Gravel Pits	Total Acreage 3.16				43.Comm Imp Lot	
			29.Unforested Vac			%		44.Water Availabl	
						%		45.Septic Availab	
						%		46.Wtr&Septic Ava	

Eustis

Map Lot U02-006

Account 636

Location 106 OLD DEAD RIVER ROAD

Card 1 Of 1 6/26/2025

Building Style 3 Raised Ranch	SF Bsmt Living 0	Layout 1 Typical
1.Ranch/Co 5.A-Frame 9.Other	Fin Bsmt Grade 0 0	1.Typical 4.O-Built 7.
2.Gambrel 6.Apt.Bldg 10.Daylt.B	OPEN-5-CUSTOMIZE 0	2.Inadeq 5.Camp 8.
3.R Ranch 7.Camp 11.	Heat Type 100% 2 Combination	3.Poor 6. 9.
4.Cape/Col 8.Log 12.	1.HWBB 5.FWA 9.No Heat	Attic 8 Crawl Space
Dwelling Units 1	2.Combo 6.Stove 10.Geo	1.1/4 Fin 4.Full Fin 7.
Other Units 0	3.Radiant 7.Electric 11.	2.1/2 Fin 5.FI/Stair 8.CS
Stories 1 One Story	4.Monitor 8.FI/Wall 12.	3.3/4 Fin 6. 9.None
1.1 4.1 & 1/2 7.1.S/w/lf	Cool Type 0% 9 None	Insulation 1 Full
2.2 5.1 & 3/4 8.1 & 1/4	1.A/C 4.W&C Air 7.	1.Full 4.Minimal 7.
3.3 6.2 & 1/2 9.	2.Evapor 5. 8.	2.Heavy 5.Partial 8.
Exterior Walls 5 B.&B./T-I-II	3.H Pump 6. 9.None	3.Capped 6. 9.None
1.Clbd/Shg 5.B/B/T111 9.Other	Kitchen Style 2 Typical	Unfinished % 0%
2.Vin/Al 6.Brick 10.None	1.Modern 4.Obsolete 7.	Grade & Factor 3 Average 100%
3.Masonite 7.Log 11.Boards	2.Typical 5.Basic 8.	1.E Grade 4.C+ Grade 7.A+ Grade
4.Asb/Asp 8.Concrete 12.	3.Old Type 6.No Water 9.None	2.D Grade 5.B Grade 8.
Roof Surface 1 Steel	Bath(s) Style 2 Typical Bath(s)	3.C Grade 6.A Grade 9.Same
1.Steel 4.Asphalt 7.Rubber	1.Modern 4.Obsolete 7.Bio/Chem	SQFT (Footprint) 1134
2.Vented 5.Wood 8.	2.Typical 5.Basic 8.Privy	Condition 4 Average
3.Tin/Alum 6.Rolled 9.Other	3.Old Type 6. 9.None	1.Poor 4.Avg 7.V G
SF Masonry Trim 0	# Rooms 5	2.Fair 5.Avg+ 8.Exc
ELECTICAL 3	# Bedrooms 2	3.Avg- 6.Good 9.Same
OPEN-4- 0	# Full Baths 1	Phys. % Good 0%
Year Built 1950	# Half Baths 0	Funct. % Good 100%
Year Remodeled 0	# Addn Fixtures 0	Functional Code 9 None
Foundation 1 Concrete	# Fireplaces 0	1.Incomp 4.Bsmt 7.C Wall
1.Concrete 4.Wood 7.Partial		2.O-Built 5.Size 8.LongTerm
2.C Block 5.Slab 8.ledge/ro		3.Damaged 6.Bath 9.None
3.Gran/Roc 6.Piers 9.Pier/Pad		Econ. % Good 100%
Basement 4 Full Basement		Economic Code None
1.1/4 Bmt 4.Full Bmt 7.Dirt Fl		0.None 3.No Power 6.Comment
2.1/2 Bmt 5.Crawl Sp 8.S Level		1.Location 4.Size 7.Uti Easm
3.3/4 Bmt 6.Fnd noB/ 9.None		2.Encroach 5.Condition 8.Incmlpt
Bsmt Gar # Cars 0		Entrance Code 5 Estimated
Wet Basement 1 Dry Basement		1.Interior 4.Vacant 7.
1.Dry 4. 7.		2.Refusal 5.Estimate 8.
2.Damp 5.Crawl Sp 8.SPump		3.Informed 6. 9.
3.Wet 6. 9.None		Information Code 5 Estimate
		1.Owner 4.Agent 7.Inspect
		2.Relative 5.Estimate 8.
		3.Tenant 6.Other 9.

Date Inspected 10/16/1996

Additions, Outbuildings & Improvements

Type	Year	Units	Grade	Cond	Phys.	Funct.	Sound Value
68 Wood Deck	1980	558	3 100	4	0 %	100 %	
23 Frame Garage	1992	576	3 100	4	0 %	100 %	
71 8 Ohead Door	1992	3	3 100	4	0 %	100 %	
24 Frame Shed	1993	196	2 100	3	0 %	100 %	
64 AG Swimming	1991	144	3 100	3	0 %	50 %	
21 Open Frame	1996	192	2 100	3	0 %	88 %	
77	2009	276	2 100	2	0 %	50 %	
23 Frame Garage	2000	576	3 100	4	0 %	100 %	
71 8 Ohead Door	2000	2	3 100	4	0 %	100 %	
24 Frame Shed	2002	192	3 100	4	0 %	88 %	

- 1.1 S Frame add-
- 2.2 S Frame add-
- 3.3 S Frame add-
- 4.1 & 1/2 S add-
- 5.1 & 3/4 S add-
- 6.2 & 1/2 S add-
- 21.Open Frame Por
- 22.Encl Frame Por
- 23.Frame Garage
- 24.Frame Shed
- 25.2S w/ba/no bsm
- 26.1SFr Overhang
- 27.Unfin Basement
- 28.1 S 0 ba/0 bs
- 29.Finished Attic



PERRO, PETER JT
2 Harriman Farm Road
Saco ME 04072 2134

B2901P76

Inspection Witnessed By:

X		Date
No./Date	Description	Date Insp.

Notes:

Eustis

Property Data			Assessment Record						
Neighborhood 38 Lower E.Ridge			Year	Land	Buildings	Exempt	Total		
Tree Growth Year 0			2012	15,800	21,700	0	37,500		
X Coordinate 0			2013	13,500	20,500	0	34,000		
Y Coordinate 0			2014	12,700	20,500	0	33,200		
Zone/Land Use 11 Residential/Rec.			2015	12,700	19,500	0	32,200		
Secondary Zone			2016	11,900	19,200	0	31,100		
Topography 7 Inclining			2017	11,900	18,800	0	30,700		
1.Level 4.Below St 7.Incline			2018	11,900	18,800	0	30,700		
2.Rolling 5.Low 8.			2019	11,900	18,500	0	30,400		
3.Above St 6.Swampy 9.			2020	11,900	18,200	0	30,100		
Utilities 5 Dug Well &			2021	11,900	17,900	0	29,800		
1.W & S 4.Dr Well 7.Cspool			2022	16,700	22,900	0	39,600		
2.T Water 5.Dug Well 8.Water			2023	16,700	39,300	0	56,000		
3.Septic 6.Privy 9.None			2024	19,300	37,800	0	57,100		
Street 1 Paved			2025	41,900	58,400	0	100,300		
1.Paved 4.R/W 7.			Land Data						
2.Semi Imp 5.Sub Rd 8.			Front Foot	Type	Effective		Influence		Influence Codes
3.Gravel 6.Priv Rd 9.None					Frontage	Depth	Factor	Code	
STATUS TG-F&O 0			11.Water Departme					1.Second Zone	
Bldg Incomplete 0			12.Undergrd Servi					2.Devel Costs	
Sale Data			13.Substations					3.Swampy	
Sale Date 5/01/2000			14.Transm Lines					4.Size/Shape	
Price 17,500			15.Dist System					5.Access	
Sale Type 2 Land & Buildings			Square Foot	Square Feet				6.R/W thru Lot	
1.Land 4.Trailer 7.								7.Restricted	
2.L & B 5.Other 8.								8.Location	
3.Bldg 6.Comm 9.								9.Fractional Sha	
Financing 9 Unknown								Acres	
1.Convent 4.Seller 7.Bank or Re								30.Softwood (TG)	
2.FHA/VA 5.Private 8.Divorce			17.TrnsCan Trans					31.Mixedwood (TG)	
3.Assumed 6.Cash 9.Unknown			18.TrnsCan Rds/Im					32.Hardwood (TG)	
Validity 9 Questionable....			19.Condominium					33.Waste L /R Pro	
1.Valid 4.Bk Repo 7.Abutts			20.Tarred Drivewa					34.Roads/Unforest	
2.Related 5.Partial 8.Other			Fract. Acre	Acreege/Sites				35.Eustis Dam	
3.Distress 6.Exempt 9.Question								21.Base Lot 1st A	21
Verified 5 Public Record			22.Secondary Acre	42	1.00	100	%	0	
1.Buyer 4.Agent 7.Family			23.Remote Water	46	1.00	100	%	0	
2.Seller 5.Pub Rec 8.Other			Acres						
3.Lender 6.MLS 9.			24.Next 3-10 Acre						
			25.Next 11-15 Acr						
			26.16+ (Undevel A						
			27.Below 1146Elev						
			28.Gravel Pits						
			29.Unforested Vac						
				Total Acreage		0.39		43.Comm Imp Lot	
								44.Water Availabl	
								45.Septic Availab	
								46.Wtr&Septic Ava	

Eustis

Map Lot R06-003


Account 181

Location 213 EUSTIS RIDGE

Card 1

Of 1

6/26/2025

Building Style 7 Camp/Cottage	SF Bsmt Living 0	Layout 1 Typical
1.Ranch/Co 5.A-Frame 9.Other	Fin Bsmt Grade 0 0	1.Typical 4.O-Built 7.
2.Gambrel 6.Apt.Bldg 10.Daylt.B	OPEN-5-CUSTOMIZE 0	2.Inadeq 5.Camp 8.
3.R Ranch 7.Camp 11.	Heat Type 100% 6 Stove	3.Poor 6. 9.
4.Cape/Col 8.Log 12.	1.HWBB 5.FWA 9.No Heat	Attic 9 None
Dwelling Units 1	2.Combo 6.Stove 10.Geo	1.1/4 Fin 4.Full Fin 7.
Other Units 0	3.Radiant 7.Electric 11.	2.1/2 Fin 5.FI/Stair 8.CS
Stories 1 One Story	4.Monitor 8.FI/Wall 12.	3.3/4 Fin 6. 9.None
1.1 4.1 & 1/2 7.1.S/w/lf	Cool Type 0% 9 None	Insulation 4 Minimal
2.2 5.1 & 3/4 8.1 & 1/4	1.A/C 4.W&C Air 7.	1.Full 4.Minimal 7.
3.3 6.2 & 1/2 9.	2.Evapor 5. 8.	2.Heavy 5.Partial 8.
Exterior Walls 1 Clapboard/Shingl	3.H Pump 6. 9.None	3.Capped 6. 9.None
1.Clbd/Shg 5.B/B/T111 9.Other	Kitchen Style 6 No Inside Water	Unfinished % 0%
2.Vin/Al 6.Brick 10.None	1.Modern 4.Obsolete 7.	Grade & Factor 3 Average 100%
3.Masonite 7.Log 11.Boards	2.Typical 5.Basic 8.	1.E Grade 4.C+ Grade 7.A+ Grade
4.Asb/Asp 8.Concrete 12.	3.Old Type 6.No Water 9.None	2.D Grade 5.B Grade 8.
Roof Surface 4 Asphalt Shingles	Bath(s) Style 9 None	3.C Grade 6.A Grade 9.Same
1.Steel 4.Asphalt 7.Rubber	1.Modern 4.Obsolete 7.Bio/Chem	SQFT (Footprint) 428
2.Vented 5.Wood 8.	2.Typical 5.Basic 8.Privy	Condition 4 Average
3.Tin/Alum 6.Rolled 9.Other	3.Old Type 6. 9.None	1.Poor 4.Avg 7.V G
SF Masonry Trim 0	# Rooms 3	2.Fair 5.Avg+ 8.Exc
ELECTICAL 3	# Bedrooms 2	3.Avg- 6.Good 9.Same
OPEN-4- 0	# Full Baths 1	Phys. % Good 0%
Year Built 1975	# Half Baths 0	Funct. % Good 100%
Year Remodeled 2000	# Addn Fixtures 0	Functional Code 9 None
Foundation 6 Piers/Posts	# Fireplaces 0	1.Incomp 4.Bsmt 7.C Wall
1.Concrete 4.Wood 7.Partial		2.O-Built 5.Size 8.LongTerm
2.C Block 5.Slab 8.ledge/ro		3.Damaged 6.Bath 9.None
3.Gran/Roc 6.Piers 9.Pier/Pad		Econ. % Good 100%
Basement 9 0 Bsmt/O Fdtn		Economic Code None
1.1/4 Bmt 4.Full Bmt 7.Dirt FI		0.None 3.No Power 6.Comment
2.1/2 Bmt 5.Crawl Sp 8.S Level		1.Location 4.Size 7.Uti Easm
3.3/4 Bmt 6.Fnd noB/ 9.None		2.Encroach 5.Condition 8.Incmlpt
Bsmt Gar # Cars 0		Entrance Code 3 Information Only
Wet Basement 9 No Basement		1.Interior 4.Vacant 7.
1.Dry 4. 7.		2.Refusal 5.Estimate 8.
2.Damp 5.Crawl Sp 8.SPump	3.Informed 6. 9.	
3.Wet 6. 9.None	Information Code 1 Owner	
	1.Owner 4.Agent 7.Inspect	
	2.Relative 5.Estimate 8.	
	3.Tenant 6.Other 9.	

Date Inspected 9/16/1996

Additions, Outbuildings & Improvements

Type	Year	Units	Grade	Cond	Phys.	Funct.	Sound Value
24 Frame Shed	1995	192	2 100	3	0 %	100 %	
69 Privy	1975	24	2 100	3	0 %	100 %	
1 1 S.Frame add-on	2024	144	3 100	4	0 %	100 %	
					%	%	1.1 S Frame add-
					%	%	2.2 S Frame add-
					%	%	3.3 S Frame add-
					%	%	4.1 & 1/2 S add-
					%	%	5.1 & 3/4 S add-
					%	%	6.2 & 1/2 S add-
					%	%	21.Open Frame Por
					%	%	22.Encl Frame Por
					%	%	23.Frame Garage
					%	%	24.Frame Shed
					%	%	25.2S w/ba/no bsm
					%	%	26.1SFr Overhang
					%	%	27.Unfin Basement
					%	%	28.1 S 0 ba/0 bs
					%	%	29.Finished Attic



PETER, LABRECQUE
LABRECQUE, RHONDA P
PO BOX 200
STRATTON ME 04982

B2474P204 B2622P338 B4093P248

Previous Owner
OLIVER, MICHAEL M
OLIVER, LENDELL L. & JERRY S.
299 POPE ROAD
CHESTERVILLE, ME 04938
Sale Date: 6/13/2019

Inspection Witnessed By:

X	Date	Date Insp.
No./Date	Description	Date Insp.

Notes:

Eustis

Property Data			Assessment Record						
Neighborhood 87 Arnold Trail.			Year	Land	Buildings	Exempt	Total		
Tree Growth Year 0			2012	18,800	12,800	0	31,600		
X Coordinate 0			2013	16,500	12,200	0	28,700		
Y Coordinate 0			2014	16,500	13,600	0	30,100		
Zone/Land Use 13 Mixed Use			2015	16,500	13,700	0	30,200		
Secondary Zone			2016	16,500	13,700	0	30,200		
Topography 1 Level			2017	16,500	13,500	0	30,000		
1.Level 4.Below St 7.Incline			2018	16,500	13,500	0	30,000		
2.Rolling 5.Low 8.			2019	16,500	13,600	0	30,100		
3.Above St 6.Swampy 9.			2020	16,500	13,500	0	30,000		
Utilities 5 Dug Well &			2021	16,500	13,500	0	30,000		
1.W & S 4.Dr Well 7.Cspool			2022	21,400	17,300	0	38,700		
2.T Water 5.Dug Well 8.Water			2023	21,400	16,000	0	37,400		
3.Septic 6.Privy 9.None			2024	25,300	15,800	0	41,100		
Street 1 Paved			2025	30,000	15,800	0	45,800		
1.Paved 4.R/W 7.			Land Data						
2.Semi Imp 5.Sub Rd 8.			Front Foot	Type	Effective		Influence		Influence Codes
3.Gravel 6.Priv Rd 9.None					Frontage	Depth	Factor	Code	
STATUS TG-F&O 0			11.Water Departme			%		1.Second Zone	
Bldg Incomplete 0			12.Undergrd Servi			%		2.Devel Costs	
Sale Data			13.Substations			%		3.Swampy	
			14.Transm Lines			%		4.Size/Shape	
Sale Date 6/13/2019			15.Dist System			%		5.Access	
Price 30,000						%		6.R/W thru Lot	
Sale Type 2 Land & Buildings						%		7.Restricted	
1.Land 4.Trailer 7.			Square Foot	Square Feet				8.Location	
2.L & B 5.Other 8.							%	9.Fractional Sha	
3.Bldg 6.Comm 9.						%	Acres		
Financing 9 Unknown			16.			%	30.Softwood (TG)		
1.Convent 4.Seller 7.Bank or Re			17.TrnsCan Trans			%	31.Mixedwood (TG)		
2.FHA/VA 5.Private 8.Divorce			18.TrnsCan Rds/Im			%	32.Hardwood (TG)		
3.Assumed 6.Cash 9.Unknown			19.Condominium			%	33.Waste L /R Pro		
Validity 1 Arms Length Sale			20.Tarred Drivewa			%	34.Roads/Unforest		
1.Valid 4.Bk Repo 7.Abutts			Fract. Acre	Acreege/Sites				35.Eustis Dam	
2.Related 5.Partial 8.Other				21.Base Lot 1st A	21	0.47	100 %	0	36.ReEnergyWater
3.Distress 6.Exempt 9.Question			22.Secondary Acre	44	1.00	100 %	0	37.ReEnergy Site	
Verified 5 Public Record			23.Remote Water			%		38.ReEnergyTransm	
1.Buyer 4.Agent 7.Family			Acres			%		39.Deeded R/W to	
2.Seller 5.Pub Rec 8.Other			24.Next 3-10 Acre			%		40.S Lumber Site	
3.Lender 6.MLS 9.			25.Next 11-15 Acr			%		41.Demolition Cha	
			26.16+ (Undevel A			%		42.Privy/H Tank/	
			27.Below 1146Elev			%		43.Comm Imp Lot	
			28.Gravel Pits	Total Acreage 0.47				44.Water Availabl	
			29.Unforested Vac					45.Septic Availab	
								46.Wtr&Septic Ava	

Eustis

Map Lot U10-005

Account 141

Location 540 ARNOLD TRAIL

Card 1 Of 1 6/26/2025

Building Style	SF Bsmt Living		Layout	
1.Ranch/Co	5.A-Frame	9.Other	1.Typical	4.O-Built 7.
2.Gambrel	6.Apt.Bldg	10.Daylt.B	2.Inadeq	5.Camp 8.
3.R Ranch	7.Camp	11.	3.Poor	6. 9.
4.Cape/Col	8.Log	12.	Attic	
Dwelling Units	1.HWBB	5.FWA	9.No Heat	1.1/4 Fin 4.Full Fin 7.
Other Units	2.Combo	6.Stove	10.Geo	2.1/2 Fin 5.FI/Stair 8.CS
Stories	3.Radiant	7.Electric	11.	3.3/4 Fin 6. 9.None
1.1	4.1 & 1/2	7.1.S/w/lf	Cool Type	
2.2	5.1 & 3/4	8.1 & 1/4	1.A/C	4.W&C Air 7.
3.3	6.2 & 1/2	9.	2.Evapor	5. 8.
Exterior Walls	3.H Pump	6. 9.None	Insulation	
1.Clbd/Shg	5.B/B/T111	9.Other	1.Full	4.Minimal 7.
2.Vin/Al	6.Brick	10.None	2.Heavy	5.Partial 8.
3.Masonite	7.Log	11.Boards	3.Capped	6. 9.None
4.Asb/Asp	8.Concrete	12.	Unfinished %	
Roof Surface	Bath(s) Style		Grade & Factor	
1.Steel	4.Asphalt	7.Rubber	1.Modern	4.Obsolete 7.
2.Vented	5.Wood	8.	2.Typical	5.Basic 8.
3.Tin/Alum	6.Rolled	9.Other	3.Old Type	6.No Water 9.None
SF Masonry Trim	# Rooms		1.E Grade 4.C+ Grade 7.A+ Grade	
ELECTICAL	# Bedrooms		2.D Grade 5.B Grade 8.	
OPEN-4-	# Full Baths		3.C Grade 6.A Grade 9.Same	
Year Built	# Half Baths		SQFT (Footprint)	
Year Remodeled	# Addn Fixtures		Condition	
Foundation	# Fireplaces		1.Poor 4.Avg 7.V G	
1.Concrete	4.Wood	7.Partial	2.Fair 5.Avg+ 8.Exc	
2.C Block	5.Slab	8.ledge/ro	3.Avg- 6.Good 9.Same	
3.Gran/Roc	6.Piers	9.Pier/Pad	Phys. % Good	
Basement	T TRIO		Funct. % Good	
1.1/4 Bmt	4.Full Bmt	7.Dirt Fl	Functional Code	
2.1/2 Bmt	5.Crawl Sp	8.S Level	1.Incomp 4.Bsmt 7.C Wall	
3.3/4 Bmt	6.Fnd noB/	9.None	2.O-Built 5.Size 8.LongTerm	
Bsmt Gar # Cars	Econ. % Good		3.Damaged 6.Bath 9.None	
Wet Basement	Economic Code		0.None 3.No Power 6.Comment	
1.Dry	4. 7.		1.Location 4.Size 7.Uti Easm	
2.Damp	5.Crawl Sp	8.SPump	2.Encroach 5.Condition 8.Incmlpt	
3.Wet	6. 9.None		Entrance Code 0	
Date Inspected	1.Interior 4.Vacant 7.		1.Owner 4.Agent 7.Inspect	
	2.Refusal 5.Estimate 8.		2.Relative 5.Estimate 8.	
	3.Informed 6. 9.		3.Tenant 6.Other 9.	
	Information Code 0			

Additions, Outbuildings & Improvements							
Type	Year	Units	Grade	Cond	Phys.	Funct.	Sound Value
23 Frame Garage	2004	546	3 100	4	0 %	100 %	
71 8 Ohead Door	2004	1	3 100	3	0 %	100 %	
					%	%	1.1 S Frame add-
					%	%	2.2 S Frame add-
					%	%	3.3 S Frame add-
					%	%	4.1 & 1/2 S add-
					%	%	5.1 & 3/4 S add-
					%	%	6.2 & 1/2 S add-
					%	%	21.Open Frame Por
					%	%	22.Encl Frame Por
					%	%	23.Frame Garage
					%	%	24.Frame Shed
					%	%	25.2S w/ba/no bsm
					%	%	26.1SFr Overhang
					%	%	27.Unfin Basement
					%	%	28.1 S 0 ba/0 bs
					%	%	29.Finished Attic



Peterson, Joseph W
366 Mayall Rd
Gray ME 04039

B860P85 B4337P86

Previous Owner
HARVEY, EARLE E
HARVEY, DIANE P
103 Birchwood Terrace
North Yarmouth ME 04097
Sale Date: 6/23/2021

Inspection Witnessed By:

X	Date	Date Insp.
No./Date	Description	Date Insp.

Notes:

Eustis

Property Data			Assessment Record						
Neighborhood 44 Tea Brook			Year	Land	Buildings	Exempt	Total		
Tree Growth Year 0			2012	40,100	77,500	0	117,600		
X Coordinate 0			2013	38,300	73,400	0	111,700		
Y Coordinate 0			2014	37,700	74,900	0	112,600		
Zone/Land Use 11 Residential/Rec.			2015	37,700	74,400	0	112,100		
Secondary Zone			2016	37,100	73,500	0	110,600		
Topography 2 Rolling			2017	37,100	73,500	0	110,600		
1.Level 4.Below St 7.Incline			2018	37,100	73,300	0	110,400		
2.Rolling 5.Low 8.			2019	37,100	72,600	0	109,700		
3.Above St 6.Swampy 9.			2020	37,100	72,500	0	109,600		
Utilities 3 Septic Disposal& 5 Dug Well &			2021	37,100	71,600	0	108,700		
1.W & S 4.Dr Well 7.Cspool			2022	48,000	93,100	0	141,100		
2.T Water 5.Dug Well 8.Water			2023	48,000	116,800	0	164,800		
3.Septic 6.Privy 9.None			2024	56,500	147,800	0	204,300		
Street 5 Subdivision Rd.			2025	67,300	149,500	0	216,800		
1.Paved 4.R/W 7.			Land Data						
2.Semi Imp 5.Sub Rd 8.			Front Foot	Type	Effective		Influence		Influence Codes
3.Gravel 6.Priv Rd 9.None					Frontage	Depth	Factor	Code	
STATUS TG-F&O 0			11.Water Departme			%		1.Second Zone	
Bldg Incomplete 0			12.Undergrd Servi			%		2.Devel Costs	
Sale Data			13.Substations			%		3.Swampy	
			14.Transm Lines			%		4.Size/Shape	
Sale Date 6/23/2021			15.Dist System			%		5.Access	
Price 135,000						%		6.R/W thru Lot	
Sale Type 2 Land & Buildings						%		7.Restricted	
1.Land 4.Trailer 7.			Square Foot	Square Feet				8.Location	
2.L & B 5.Other 8.							%	9.Fractional Sha	
3.Bldg 6.Comm 9.						%	Acres		
Financing 9 Unknown			16.			%	30.Softwood (TG)		
1.Convent 4.Seller 7.Bank or Re			17.TrnsCan Trans			%	31.Mixedwood (TG)		
2.FHA/VA 5.Private 8.Divorce			18.TrnsCan Rds/Im			%	32.Hardwood (TG)		
3.Assumed 6.Cash 9.Unknown			19.Condominium			%	33.Waste L /R Pro		
Validity 1 Arms Length Sale			20.Tarred Drivewa			%	34.Roads/Unforest		
1.Valid 4.Bk Repo 7.Abutts			Fract. Acre	Acreege/Sites				35.Eustis Dam	
2.Related 5.Partial 8.Other				21.Base Lot 1st A	21	1.00	100 %	0	36.ReEnergyWater
3.Distress 6.Exempt 9.Question			22.Secondary Acre	22	0.23	100 %	0	37.ReEnergy Site	
Verified 5 Public Record			23.Remote Water	46	1.00	100 %	0	38.ReEnergyTransm	
1.Buyer 4.Agent 7.Family			Acres			%		39.Deeded R/W to	
2.Seller 5.Pub Rec 8.Other				24.Next 3-10 Acre			%	40.S Lumber Site	
3.Lender 6.MLS 9.			25.Next 11-15 Acr			%	41.Demolition Cha		
			26.16+ (Undevel A			%	42.Privy/H Tank/		
			27.Below 1146Elev			%	43.Comm Imp Lot		
			28.Gravel Pits	Total Acreage 1.23				44.Water Availabl	
			29.Unforested Vac			%		45.Septic Availab	
						%		46.Wtr&Septic Ava	

Eustis

Map Lot U20-030

Account 322

Location 86 EUSTIS PARKWAY

Card 1

Of 1

6/26/2025

Building Style 7 Camp/Cottage	SF Bsmt Living 0	Layout 1 Typical
1.Ranch/Co 5.A-Frame 9.Other	Fin Bsmt Grade 0 0	1.Typical 4.O-Built 7.
2.Gambrel 6.Apt.Bldg 10.Daylt.B	OPEN-5-CUSTOMIZE 0	2.Inadeq 5.Camp 8.
3.R Ranch 7.Camp 11.	Heat Type 100% 6 Stove	3.Poor 6. 9.
4.Cape/Col 8.Log 12.	1.HWBB 5.FWA 9.No Heat	Attic 9 None
Dwelling Units 1	2.Combo 6.Stove 10.Geo	1.1/4 Fin 4.Full Fin 7.
Other Units 0	3.Radiant 7.Electric 11.	2.1/2 Fin 5.FI/Stair 8.CS
Stories 7 One Story W/Loft	4.Monitor 8.FI/Wall 12.	3.3/4 Fin 6. 9.None
1.1 4.1 & 1/2 7.1.S/w/lf	Cool Type 0% 9 None	Insulation 1 Full
2.2 5.1 & 3/4 8.1 & 1/4	1.A/C 4.W&C Air 7.	1.Full 4.Minimal 7.
3.3 6.2 & 1/2 9.	2.Evapor 5. 8.	2.Heavy 5.Partial 8.
Exterior Walls 1 Clapboard/Shingl	3.H Pump 6. 9.None	3.Capped 6. 9.None
1.Clbd/Shg 5.B/B/T111 9.Other	Kitchen Style 5 Basic	Unfinished % 0%
2.Vin/Al 6.Brick 10.None	1.Modern 4.Obsolete 7.	Grade & Factor 3 Average 100%
3.Masonite 7.Log 11.Boards	2.Typical 5.Basic 8.	1.E Grade 4.C+ Grade 7.A+ Grade
4.Asb/Asp 8.Concrete 12.	3.Old Type 6.No Water 9.None	2.D Grade 5.B Grade 8.
Roof Surface 4 Asphalt Shingles	Bath(s) Style 5 Basic	3.C Grade 6.A Grade 9.Same
1.Steel 4.Asphalt 7.Rubber	1.Modern 4.Obsolete 7.Bio/Chem	SQFT (Footprint) 672
2.Vented 5.Wood 8.	2.Typical 5.Basic 8.Privy	Condition 5 Average +
3.Tin/Alum 6.Rolled 9.Other	3.Old Type 6. 9.None	1.Poor 4.Avg 7.V G
SF Masonry Trim 0	# Rooms 4	2.Fair 5.Avg+ 8.Exc
ELECTICAL 3	# Bedrooms 2	3.Avg- 6.Good 9.Same
OPEN-4- 0	# Full Baths 1	Phys. % Good 0%
Year Built 1988	# Half Baths 0	Funct. % Good 100%
Year Remodeled 0	# Addn Fixtures 0	Functional Code 9 None
Foundation 6 Piers/Posts	# Fireplaces 0	1.Incomp 4.Bsmt 7.C Wall
1.Concrete 4.Wood 7.Partial		2.O-Built 5.Size 8.LongTerm
2.C Block 5.Slab 8.ledge/ro		3.Damaged 6.Bath 9.None
3.Gran/Roc 6.Piers 9.Pier/Pad		Econ. % Good 100%
Basement 9 0 Bsmt/O Fdtn		Economic Code None
1.1/4 Bmt 4.Full Bmt 7.Dirt Fl		0.None 3.No Power 6.Comment
2.1/2 Bmt 5.Crawl Sp 8.S Level		1.Location 4.Size 7.Uti Easm
3.3/4 Bmt 6.Fnd noB/ 9.None		2.Encroach 5.Condition 8.Incmlplet
Bsmt Gar # Cars 0		Entrance Code 3 Information Only
Wet Basement 9 No Basement		1.Interior 4.Vacant 7.
1.Dry 4. 7.		2.Refusal 5.Estimate 8.
2.Damp 5.Crawl Sp 8.SPump		3.Informed 6. 9.
3.Wet 6. 9.None		Information Code 1 Owner
		1.Owner 4.Agent 7.Inspect
		2.Relative 5.Estimate 8.
		3.Tenant 6.Other 9.



Date Inspected 5/05/1997

Additions, Outbuildings & Improvements

Type	Year	Units	Grade	Cond	Phys.	Funct.	Sound Value
23 Frame Garage	1995	576	3 100	4	0 %	100 %	1.1 S Frame add-
71 8 Ohead Door	1995	2	3 100	4	0 %	100 %	2.2 S Frame add-
22 Encl Frame Porch	1988	80	3 100	4	0 %	100 %	3.3 S Frame add-
19 Overhang/Poor...	1996	192	2 100	3	0 %	100 %	4.1 & 1/2 S add-
1 1 S.Frame add-on	2023	336	3 100	4	0 %	100 %	5.1 & 3/4 S add-
					%	%	6.2 & 1/2 S add-
					%	%	21.Open Frame Por
					%	%	22.Encl Frame Por
					%	%	23.Frame Garage
					%	%	24.Frame Shed
					%	%	25.2S w/ba/no bsm
					%	%	26.1SFr Overhang
					%	%	27.Unfin Basement
					%	%	28.1 S 0 ba/0 bs
					%	%	29.Finished Attic



PHILBRICK, KEVIN L
PO BOX 25
EUSTIS , ME 04936 0025

B1905P72

Property Data			Assessment Record						
Neighborhood 44 Tea Brook			Year	Land	Buildings	Exempt	Total		
Tree Growth Year 0			2012	33,200	34,500	0	67,700		
X Coordinate 0			2013	32,500	32,700	0	65,200		
Y Coordinate 0			2014	32,500	32,600	0	65,100		
Zone/Land Use 11 Residential/Rec.			2015	32,500	31,500	0	64,000		
Secondary Zone			2016	32,500	31,500	0	64,000		
Topography 2 Rolling			2017	32,500	31,500	0	64,000		
1.Level 4.Below St 7.Incline			2018	32,500	31,400	0	63,900		
2.Rolling 5.Low 8.			2019	32,500	31,400	0	63,900		
3.Above St 6.Swampy 9.			2020	32,500	31,300	0	63,800		
Utilities 3 Septic Disposal& 5 Dug Well &			2021	32,500	31,300	0	63,800		
1.W & S 4.Dr Well 7.Cspool			2022	41,400	40,700	0	82,100		
2.T Water 5.Dug Well 8.Water			2023	41,400	67,300	0	108,700		
3.Septic 6.Privy 9.None			2024	48,400	65,500	0	113,900		
Street 5 Subdivision Rd.			2025	56,600	67,600	0	124,200		
1.Paved 4.R/W 7.			Land Data						
2.Semi Imp 5.Sub Rd 8.			Front Foot	Type	Effective		Influence		Influence Codes
3.Gravel 6.Priv Rd 9.None					Frontage	Depth	Factor	Code	
STATUS TG-F&O 0			11.Water Departme			%		1.Second Zone	
Bldg Incomplete 0			12.Undergrd Servi			%		2.Devel Costs	
Sale Data			13.Substations			%		3.Swampy	
			14.Transm Lines			%		4.Size/Shape	
Sale Date 1/01/2000			15.Dist System			%		5.Access	
Price 40,000			Square Foot		Square Feet			6.R/W thru Lot	
Sale Type 2 Land & Buildings							%		7.Restricted
1.Land 4.Trailer 7.			16.					8.Location	
2.L & B 5.Other 8.							%		9.Fractional Sha
3.Bldg 6.Comm 9.			17.TrnsCan Trans					Acres	
Financing 9 Unknown							%		30.Softwood (TG)
1.Convent 4.Seller 7.Bank or Re			18.TrnsCan Rds/Im			%		31.Mixedwood (TG)	
2.FHA/VA 5.Private 8.Divorce			19.Condominium			%		32.Hardwood (TG)	
3.Assumed 6.Cash 9.Unknown			20.Tarred Drivewa			%		33.Waste L /R Pro	
Validity 1 Arms Length Sale			Fract. Acre		Acreege/Sites			34.Roads/Unforest	
1.Valid 4.Bk Repo 7.Abutts							%		35.Eustis Dam
2.Related 5.Partial 8.Other			21.Base Lot 1st A	21	0.83	100	%	0	36.ReEnergyWater
3.Distress 6.Exempt 9.Question			22.Secondary Acre	46	1.00	100	%	0	37.ReEnergy Site
Verified 5 Public Record			23.Remote Water			%			38.ReEnergyTransm
1.Buyer 4.Agent 7.Family			Acres			%			39.Deeded R/W to
2.Seller 5.Pub Rec 8.Other			24.Next 3-10 Acre			%			40.S Lumber Site
3.Lender 6.MLS 9.			25.Next 11-15 Acr			%			41.Demolition Cha
			26.16+ (Undevel A			%			42.Privy/H Tank/
			27.Below 1146Elev			%			43.Comm Imp Lot
			28.Gravel Pits			%			44.Water Availabl
			29.Unforested Vac			%			45.Septic Availab
			Total Acreage		0.83				46.Wtr&Septic Ava

Inspection Witnessed By:

X	Date	Date Insp.
No./Date	Description	Date Insp.

Notes:

Eustis

Map Lot U20-045

Account 745

Location 13 OSGOOD LANE

Card 1 Of 1 6/26/2025

Building Style 7 Camp/Cottage	SF Bsmt Living 0	Layout 1 Typical
1.Ranch/Co 5.A-Frame 9.Other	Fin Bsmt Grade 0 0	1.Typical 4.O-Built 7.
2.Gambrel 6.Apt.Bldg 10.Daylt.B	OPEN-5-CUSTOMIZE 0	2.Inadeq 5.Camp 8.
3.R Ranch 7.Camp 11.	Heat Type 100% 2 Combination	3.Poor 6. 9.
4.Cape/Col 8.Log 12.	1.HWBB 5.FWA 9.No Heat	Attic 9 None
Dwelling Units 1	2.Combo 6.Stove 10.Geo	1.1/4 Fin 4.Full Fin 7.
Other Units 0	3.Radiant 7.Electric 11.	2.1/2 Fin 5.FI/Stair 8.CS
Stories 7 One Story W/Loft	4.Monitor 8.FI/Wall 12.	3.3/4 Fin 6. 9.None
1.1 4.1 & 1/2 7.1.S/w/lf	Cool Type 0% 9 None	Insulation 4 Minimal
2.2 5.1 & 3/4 8.1 & 1/4	1.A/C 4.W&C Air 7.	1.Full 4.Minimal 7.
3.3 6.2 & 1/2 9.	2.Evapor 5. 8.	2.Heavy 5.Partial 8.
Exterior Walls 5 B.& B./T-I-II	3.H Pump 6. 9.None	3.Capped 6. 9.None
1.Clbd/Shg 5.B/B/T111 9.Other	Kitchen Style 5 Basic	Unfinished % 0%
2.Vin/Al 6.Brick 10.None	1.Modern 4.Obsolete 7.	Grade & Factor 3 Average 100%
3.Masonite 7.Log 11.Boards	2.Typical 5.Basic 8.	1.E Grade 4.C+ Grade 7.A+ Grade
4.Asb/Asp 8.Concrete 12.	3.Old Type 6.No Water 9.None	2.D Grade 5.B Grade 8.
Roof Surface 3 Tin/Aluminum	Bath(s) Style 5 Basic	3.C Grade 6.A Grade 9.Same
1.Steel 4.Asphalt 7.Rubber	1.Modern 4.Obsolete 7.Bio/Chem	SQFT (Footprint) 510
2.Vented 5.Wood 8.	2.Typical 5.Basic 8.Privy	Condition 3 Below Average
3.Tin/Alum 6.Rolled 9.Other	3.Old Type 6. 9.None	1.Poor 4.Avg 7.V G
SF Masonry Trim 0	# Rooms 3	2.Fair 5.Avg+ 8.Exc
ELECTICAL 3	# Bedrooms 1	3.Avg- 6.Good 9.Same
OPEN-4- 0	# Full Baths 1	Phys. % Good 0%
Year Built 1965	# Half Baths 0	Funct. % Good 100%
Year Remodeled 0	# Addn Fixtures 0	Functional Code 9 None
Foundation 6 Piers/Posts	# Fireplaces 0	1.Incomp 4.Bsmt 7.C Wall
1.Concrete 4.Wood 7.Partial		2.O-Built 5.Size 8.LongTerm
2.C Block 5.Slab 8.ledge/ro		3.Damaged 6.Bath 9.None
3.Gran/Roc 6.Piers 9.Pier/Pad		Econ. % Good 100%
Basement 9 0 Bsmt/O Fdtn		Economic Code None
1.1/4 Bmt 4.Full Bmt 7.Dirt Fl		0.None 3.No Power 6.Comment
2.1/2 Bmt 5.Crawl Sp 8.S Level		1.Location 4.Size 7.Uti Easm
3.3/4 Bmt 6.Fnd noB/ 9.None		2.Encroach 5.Condition 8.Incmlplet
Bsmt Gar # Cars 0		Entrance Code 5 Estimated
Wet Basement 9 No Basement		1.Interior 4.Vacant 7.
1.Dry 4. 7.		2.Refusal 5.Estimate 8.
2.Damp 5.Crawl Sp 8.SPump	3.Informed 6. 9.	
3.Wet 6. 9.None	Information Code 5 Estimate	
	1.Owner 4.Agent 7.Inspect	
	2.Relative 5.Estimate 8.	
	3.Tenant 6.Other 9.	

Date Inspected 10/17/1996

Additions, Outbuildings & Improvements							
Type	Year	Units	Grade	Cond	Phys.	Funct.	Sound Value
1 1 S.Frame add-on	1980	48	2 100	4	0 %	88 %	1.1 S Frame add- 2.2 S Frame add- 3.3 S Frame add-
22 Encl Frame Porch	1980	72	2 100	4	0 %	100 %	4.1 & 1/2 S add- 5.1 & 3/4 S add-
24 Frame Shed	1980	50	2 100	3	0 %	50 %	6.2 & 1/2 S add- 21.Open Frame Por
24 Frame Shed	1980	120	2 100	3	0 %	100 %	22.Encl Frame Por 23.Frame Garage 24.Frame Shed
					%	%	25.2S w/ba/no bsm
					%	%	26.1SFr Overhang
					%	%	27.Unfin Basement
					%	%	28.1 S 0 ba/0 bs
					%	%	29.Finished Attic



PICONE, CHRISTOPHER M
SCHOLD, JENNIFER M
1365 Main Sail Drive
Naples FL 34114

B1800P80 B2076P81 B3843P169 B3949P213

Previous Owner
PICONE, JAMES V.
PICONE, ROSE
PO BOX 221
STRATTON ME 04982
Sale Date: 10/13/2017

Property Data			Assessment Record						
Neighborhood 24 Wing Comm. Shore			Year	Land	Buildings	Exempt	Total		
Tree Growth Year 0			2012	88,300	61,500	0	149,800		
X Coordinate 0			2013	96,600	57,900	0	154,500		
Y Coordinate 0			2014	96,600	59,500	0	156,100		
Zone/Land Use 41 Limited Residential			2015	96,600	115,200	0	211,800		
Secondary Zone			2016	96,600	113,700	0	210,300		
Topography 2 Rolling			2017	91,400	115,300	0	206,700		
1.Level 4.Below St 7.Incline			2018	91,400	113,600	0	205,000		
2.Rolling 5.Low 8.			2019	91,400	112,000	0	203,400		
3.Above St 6.Swampy 9.			2020	91,400	111,800	0	203,200		
Utilities 3 Septic Disposal& 5 Dug Well &			2021	91,400	110,100	0	201,500		
1.W & S 4.Dr Well 7.Cspool			2022	117,900	143,000	0	260,900		
2.T Water 5.Dug Well 8.Water			2023	117,900	151,200	0	269,100		
3.Septic 6.Privy 9.None			2024	119,300	150,100	0	269,400		
Street 5 Subdivision Rd.			2025	126,400	154,200	0	280,600		
1.Paved 4.R/W 7.			Land Data						
2.Semi Imp 5.Sub Rd 8.			Front Foot	Type	Effective		Influence		Influence Codes
3.Gravel 6.Priv Rd 9.None					Frontage	Depth	Factor	Code	
STATUS TG-F&O 0			11.Water Departme			%		1.Second Zone	
Bldg Incomplete 0			12.Undergrd Servi			%		2.Devel Costs	
Sale Data			13.Substations			%		3.Swampy	
			14.Transm Lines			%		4.Size/Shape	
Sale Date 10/13/2017			15.Dist System			%		5.Access	
Price			Square Foot		Square Feet			6.R/W thru Lot	
Sale Type 2 Land & Buildings							%		7.Restricted
1.Land 4.Trailer 7.			16.			%		8.Location	
2.L & B 5.Other 8.			17.TrnsCan Trans			%		9.Fractional Sha	
3.Bldg 6.Comm 9.			18.TrnsCan Rds/Im			%		Acres	
Financing 9 Unknown			19.Condominium			%		30.Softwood (TG)	
1.Convent 4.Seller 7.Bank or Re			20.Tarred Drivewa			%		31.Mixedwood (TG)	
2.FHA/VA 5.Private 8.Divorce			Fract. Acre	Acreege/Sites				32.Hardwood (TG)	
3.Assumed 6.Cash 9.Unknown						%		33.Waste L /R Pro	
Validity 2 Related Parties			21.Base Lot 1st A	21	0.75	95	%	34.Roads/Unforest	
1.Valid 4.Bk Repo 7.Abutts			22.Secondary Acre	46	1.00	100	%	35.Eustis Dam	
2.Related 5.Partial 8.Other			23.Remote Water			%		36.ReEnergyWater	
3.Distress 6.Exempt 9.Question			Acres			%		37.ReEnergy Site	
Verified 5 Public Record			24.Next 3-10 Acre			%		38.ReEnergyTransm	
1.Buyer 4.Agent 7.Family			25.Next 11-15 Acr			%		39.Deeded R/W to	
2.Seller 5.Pub Rec 8.Other			26.16+ (Undevel A			%		40.S Lumber Site	
3.Lender 6.MLS 9.			27.Below 1146Elev			%		41.Demolition Cha	
			28.Gravel Pits			%		42.Privy/H Tank/	
			29.Unforested Vac			%		43.Comm Imp Lot	
			Total Acreage		0.75				

Inspection Witnessed By:

X	Date
No./Date	Description
	Date Insp.

Notes:


Eustis

Map Lot U12-009

Account 645

Location 14 KENS WAY

Card 1 Of 1 6/26/2025

Building Style 7 Camp/Cottage	SF Bsmt Living 0	Layout 1 Typical
1.Ranch/Co 5.A-Frame 9.Other	Fin Bsmt Grade 0 0	1.Typical 4.O-Built 7.
2.Gambrel 6.Apt.Bldg 10.Daylt.B	OPEN-5-CUSTOMIZE 0	2.Inadeq 5.Camp 8.
3.R Ranch 7.Camp 11.	Heat Type 100% 2 Combination	3.Poor 6. 9.
4.Cape/Col 8.Log 12.	1.HWBB 5.FWA 9.No Heat	Attic 9 None
Dwelling Units 1	2.Combo 6.Stove 10.Geo	1.1/4 Fin 4.Full Fin 7.
Other Units 0	3.Radiant 7.Electric 11.	2.1/2 Fin 5.FI/Stair 8.CS
Stories 1 One Story	4.Monitor 8.FI/Wall 12.	3.3/4 Fin 6. 9.None
1.1 4.1 & 1/2 7.1.S/w/lf	Cool Type 0% 9 None	Insulation 4 Minimal
2.2 5.1 & 3/4 8.1 & 1/4	1.A/C 4.W&C Air 7.	1.Full 4.Minimal 7.
3.3 6.2 & 1/2 9.	2.Evapor 5. 8.	2.Heavy 5.Partial 8.
Exterior Walls 7 Log/Inc.Fake Log	3.H Pump 6. 9.None	3.Capped 6. 9.None
1.Clbd/Shg 5.B/B/T111 9.Other	Kitchen Style 5 Basic	Unfinished % 0%
2.Vin/Al 6.Brick 10.None	1.Modern 4.Obsolete 7.	Grade & Factor 3 Average 100%
3.Masonite 7.Log 11.Boards	2.Typical 5.Basic 8.	1.E Grade 4.C+ Grade 7.A+ Grade
4.Asb/Asp 8.Concrete 12.	3.Old Type 6.No Water 9.None	2.D Grade 5.B Grade 8.
Roof Surface 1 Steel	Bath(s) Style 5 Basic	3.C Grade 6.A Grade 9.Same
1.Steel 4.Asphalt 7.Rubber	1.Modern 4.Obsolete 7.Bio/Chem	SQFT (Footprint) 704
2.Vented 5.Wood 8.	2.Typical 5.Basic 8.Privy	Condition 4 Average
3.Tin/Alum 6.Rolled 9.Other	3.Old Type 6. 9.None	1.Poor 4.Avg 7.V G
SF Masonry Trim 0	# Rooms 3	2.Fair 5.Avg+ 8.Exc
ELECTICAL 4	# Bedrooms 1	3.Avg- 6.Good 9.Same
OPEN-4- 0	# Full Baths 1	Phys. % Good 0%
Year Built 1963	# Half Baths 1	Funct. % Good 100%
Year Remodeled 2014	# Addn Fixtures 0	Functional Code 9 None
Foundation 7 Partial/Posts	# Fireplaces 0	1.Incomp 4.Bsmt 7.C Wall
1.Concrete 4.Wood 7.Partial		2.O-Built 5.Size 8.LongTerm
2.C Block 5.Slab 8.ledge/ro		3.Damaged 6.Bath 9.None
3.Gran/Roc 6.Piers 9.Pier/Pad		Econ. % Good 100%
Basement 1 1/4 Basement		Economic Code None
1.1/4 Bmt 4.Full Bmt 7.Dirt Fl		0.None 3.No Power 6.Comment
2.1/2 Bmt 5.Crawl Sp 8.S Level		1.Location 4.Size 7.Uti Easm
3.3/4 Bmt 6.Fnd noB/ 9.None		2.Encroach 5.Condition 8.Incmlplet
Bsmt Gar # Cars 0		Entrance Code 3 Information Only
Wet Basement 1 Dry Basement		1.Interior 4.Vacant 7.
1.Dry 4. 7.		2.Refusal 5.Estimate 8.
2.Damp 5.Crawl Sp 8.SPump	3.Informed 6. 9.	
3.Wet 6. 9.None	Information Code 1 Owner	
	1.Owner 4.Agent 7.Inspect	
	2.Relative 5.Estimate 8.	
	3.Tenant 6.Other 9.	

Date Inspected 5/30/2017

Additions, Outbuildings & Improvements							
Type	Year	Units	Grade	Cond	Phys.	Funct.	Sound Value
24 Frame Shed	1970	60	2 100	3	0 %	100 %	1.1 S Frame add
23 Frame Garage	1996	572	3 100	3	0 %	100 %	2.2 S Frame add
71 8 Ohead Door	1998	2	3 100	3	0 %	100 %	3.3 S Frame add
5 1 & 3/4 S.add-on	2014	816	3 100	9	0 %	80 %	4.1 & 1/2 S add-
15 Roof Overhang	2016	288	3 100	4	0 %	100 %	5.1 & 3/4 S add-
					%	%	6.2 & 1/2 S add-
					%	%	21.Open Frame Por
					%	%	22.Encl Frame Por
					%	%	23.Frame Garage
					%	%	24.Frame Shed
					%	%	25.2S w/ba/no bsm
					%	%	26.1SFr Overhang
					%	%	27.Unfin Basement
					%	%	28.1 S 0 ba/0 bs
					%	%	29.Finished Attic



Pidgeon, William J
550 Park Blvd Unit 2403
SAN DIEGO CA 92101

B3490P63 B4058P33

Previous Owner
WARD, VIRGIL
SYNNEFAKIS, LINDA
P.O. Box 261
OWLS HEAD ME 04854
Sale Date: 10/30/2012

Inspection Witnessed By:

X	Date	Date Insp.
No./Date	Description	Date Insp.

Notes:

Eustis

Property Data			Assessment Record						
Neighborhood 16 Eustis Ridge			Year	Land	Buildings	Exempt	Total		
Tree Growth Year 0			2012	33,600	35,700	0	69,300		
X Coordinate 0			2013	36,000	32,200	0	68,200		
Y Coordinate 0			2014	36,000	32,400	0	68,400		
Zone/Land Use 11 Residential/Rec.			2015	36,000	31,700	0	67,700		
Secondary Zone			2016	35,100	31,200	0	66,300		
Topography 7 Inclining			2017	35,100	30,800	0	65,900		
1.Level 4.Below St 7.Incline			2018	35,100	30,800	0	65,900		
2.Rolling 5.Low 8.			2019	35,100	30,300	0	65,400		
3.Above St 6.Swampy 9.			2020	35,100	30,300	0	65,400		
Utilities 3 Septic Disposal& 5 Dug Well &			2021	35,100	29,800	0	64,900		
1.W & S 4.Dr Well 7.Cspool			2022	45,900	38,200	0	84,100		
2.T Water 5.Dug Well 8.Water			2023	45,900	52,200	0	98,100		
3.Septic 6.Privy 9.None			2024	50,500	52,200	0	102,700		
Street 1 Paved			2025	57,400	54,300	0	111,700		
1.Paved 4.R/W 7.			Land Data						
2.Semi Imp 5.Sub Rd 8.			Front Foot	Type	Effective		Influence		Influence Codes
3.Gravel 6.Priv Rd 9.None					Frontage	Depth	Factor	Code	
STATUS TG-F&O 0			11.Water Departme			%		1.Second Zone	
Bldg Incomplete 0			12.Undergrd Servi			%		2.Devel Costs	
Sale Data			13.Substations			%		3.Swampy	
Sale Date 10/30/2012			14.Transm Lines			%		4.Size/Shape	
Price 40,000			15.Dist System			%		5.Access	
Sale Type 2 Land & Buildings			Square Foot		Square Feet				6.R/W thru Lot
1.Land 4.Trailer 7.									7.Restricted
2.L & B 5.Other 8.			16.			%		8.Location	
3.Bldg 6.Comm 9.			17.TrnsCan Trans			%		9.Fractional Sha	
Financing 9 Unknown			18.TrnsCan Rds/Im			%		Acres	
1.Convent 4.Seller 7.Bank or Re			19.Condominium			%		30.Softwood (TG)	
2.FHA/VA 5.Private 8.Divorce			20.Tarred Drivewa			%		31.Mixedwood (TG)	
3.Assumed 6.Cash 9.Unknown			Fract. Acre	Acreege/Sites				32.Hardwood (TG)	
Validity 9 Questionable....				21.Base Lot 1st A	21	0.46	100	%	0
1.Valid 4.Bk Repo 7.Abutts			22.Secondary Acre	46	1.00	100	%	0	
2.Related 5.Partial 8.Other			23.Remote Water					%	
3.Distress 6.Exempt 9.Question			Acres					%	
Verified 5 Public Record			24.Next 3-10 Acre					%	
1.Buyer 4.Agent 7.Family			25.Next 11-15 Acr					%	
2.Seller 5.Pub Rec 8.Other			26.16+ (Undevel A					%	
3.Lender 6.MLS 9.			27.Below 1146Elev					%	
			28.Gravel Pits					%	
			29.Unforested Vac					%	
			Total Acreage		0.46				33.Waste L /R Pro
								34.Roads/Unforest	
								35.Eustis Dam	
								36.ReEnergyWater	
								37.ReEnergy Site	
								38.ReEnergyTransm	
								39.Deeded R/W to	
								40.S Lumber Site	
								41.Demolition Cha	
								42.Privy/H Tank/	
								43.Comm Imp Lot	
								44.Water Availabl	
								45.Septic Availab	
								46.Wtr&Septic Ava	

Eustis

Map Lot R06-024

Account 856

Location 322 EUSTIS RIDGE

Card 1

Of 1

6/26/2025

Building Style 7 Camp/Cottage	SF Bsmt Living 0	Layout 2 Inadequate
1.Ranch/Co 5.A-Frame 9.Other	Fin Bsmt Grade 0 0	1.Typical 4.O-Built 7.
2.Gambrel 6.Apt.Bldg 10.Daylt.B	OPEN-5-CUSTOMIZE 0	2.Inadeq 5.Camp 8.
3.R Ranch 7.Camp 11.	Heat Type 100% 6 Stove	3.Poor 6. 9.
4.Cape/Col 8.Log 12.	1.HWBB 5.FWA 9.No Heat	Attic 9 None
Dwelling Units 1	2.Combo 6.Stove 10.Geo	1.1/4 Fin 4.Full Fin 7.
Other Units 0	3.Radiant 7.Electric 11.	2.1/2 Fin 5.FI/Stair 8.CS
Stories 1 One Story	4.Monitor 8.FI/Wall 12.	3.3/4 Fin 6. 9.None
1.1 4.1 & 1/2 7.1.S/w/lf	Cool Type 0% 9 None	Insulation 4 Minimal
2.2 5.1 & 3/4 8.1 & 1/4	1.A/C 4.W&C Air 7.	1.Full 4.Minimal 7.
3.3 6.2 & 1/2 9.	2.Evapor 5. 8.	2.Heavy 5.Partial 8.
Exterior Walls 7 Log/Inc.Fake Log	3.H Pump 6. 9.None	3.Capped 6. 9.None
1.Clbd/Shg 5.B/B/T111 9.Other	Kitchen Style 5 Basic	Unfinished % 0%
2.Vin/Al 6.Brick 10.None	1.Modern 4.Obsolete 7.	Grade & Factor 3 Average 100%
3.Masonite 7.Log 11.Boards	2.Typical 5.Basic 8.	1.E Grade 4.C+ Grade 7.A+ Grade
4.Asb/Asp 8.Concrete 12.	3.Old Type 6.No Water 9.None	2.D Grade 5.B Grade 8.
Roof Surface 4 Asphalt Shingles	Bath(s) Style 5 Basic	3.C Grade 6.A Grade 9.Same
1.Steel 4.Asphalt 7.Rubber	1.Modern 4.Obsolete 7.Bio/Chem	SQFT (Footprint) 512
2.Vented 5.Wood 8.	2.Typical 5.Basic 8.Privy	Condition 4 Average
3.Tin/Alum 6.Rolled 9.Other	3.Old Type 6. 9.None	1.Poor 4.Avg 7.V G
SF Masonry Trim 0	# Rooms 2	2.Fair 5.Avg+ 8.Exc
ELECTICAL 3	# Bedrooms 1	3.Avg- 6.Good 9.Same
OPEN-4- 0	# Full Baths 1	Phys. % Good 0%
Year Built 1966	# Half Baths 0	Funct. % Good 100%
Year Remodeled 1989	# Addn Fixtures 0	Functional Code 9 None
Foundation 1 Concrete	# Fireplaces 0	1.Incomp 4.Bsmt 7.C Wall
1.Concrete 4.Wood 7.Partial		2.O-Built 5.Size 8.LongTerm
2.C Block 5.Slab 8.ledge/ro		3.Damaged 6.Bath 9.None
3.Gran/Roc 6.Piers 9.Pier/Pad		Econ. % Good 100%
Basement 4 Full Basement		Economic Code None
1.1/4 Bmt 4.Full Bmt 7.Dirt Fl		0.None 3.No Power 6.Comment
2.1/2 Bmt 5.Crawl Sp 8.S Level		1.Location 4.Size 7.Uti Easm
3.3/4 Bmt 6.Fnd noB/ 9.None		2.Encroach 5.Conditon 8.Incmlplet
Bsmt Gar # Cars 0		Entrance Code 3 Information Only
Wet Basement 1 Dry Basement		1.Interior 4.Vacant 7.
1.Dry 4. 7.		2.Refusal 5.Estimate 8.
2.Damp 5.Crawl Sp 8.SPump	3.Informed 6. 9.	
3.Wet 6. 9.None	Information Code 1 Owner	
	1.Owner 4.Agent 7.Inspect	
	2.Relative 5.Estimate 8.	
	3.Tenant 6.Other 9.	

Date Inspected 11/30/1990

Additions, Outbuildings & Improvements							
Type	Year	Units	Grade	Cond	Phys.	Funct.	Sound Value
					%	%	1.1 S Frame add
					%	%	2.2 S Frame add
					%	%	3.3 S Frame add
					%	%	4.1 & 1/2 S add
					%	%	5.1 & 3/4 S add
					%	%	6.2 & 1/2 S add
					%	%	21.Open Frame Por
					%	%	22.Encl Frame Por
					%	%	23.Frame Garage
					%	%	24.Frame Shed
					%	%	25.2S w/ba/no bsm
					%	%	26.1SFr Overhang
					%	%	27.Unfin Basement
					%	%	28.1 S 0 ba/0 bs
					%	%	29.Finished Attic



Pilsbury, Thomas C
York, Stanley A
P.O. Box 51
Palemo, ME 04354

B2707P135

Previous Owner
LESSARD, CHRIS
LESSARD, RICHARD & MICHAEL
43 JOHNSON ROAD
WOLFEBORO, NH 04240
Sale Date: 12/30/2005

Inspection Witnessed By:

No./Date	Description	Date Insp.
X		

Notes:

Eustis

Property Data			Assessment Record						
Neighborhood 87 Arnold Trail.			Year	Land	Buildings	Exempt	Total		
Tree Growth Year 0			2012	27,800	116,500	0	144,300		
X Coordinate 0			2013	28,300	111,000	0	139,300		
Y Coordinate 0			2014	28,300	113,400	0	141,700		
Zone/Land Use 11 Residential/Rec.			2015	28,300	112,300	0	140,600		
Secondary Zone			2016	28,300	111,200	0	139,500		
Topography 1 Level			2017	28,300	110,800	0	139,100		
1.Level 4.Below St 7.Incline			2018	28,300	109,900	0	138,200		
2.Rolling 5.Low 8.			2019	28,300	109,500	0	137,800		
3.Above St 6.Swampy 9.			2020	28,300	108,600	0	136,900		
Utilities 3 Septic Disposal & 5 Dug Well &			2021	28,300	108,300	0	136,600		
1.W & S 4.Dr Well 7.Cspool			2022	35,900	140,300	0	176,200		
2.T Water 5.Dug Well 8.Water			2023	35,900	155,900	0	191,800		
3.Septic 6.Privy 9.None			2024	41,400	153,900	0	195,300		
Street 1 Paved			2025	47,800	155,200	0	203,000		
1.Paved 4.R/W 7.			Land Data						
2.Semi Imp 5.Sub Rd 8.			Front Foot	Type	Effective		Influence		Influence Codes
3.Gravel 6.Priv Rd 9.None					Frontage	Depth	Factor	Code	
STATUS TG-F&O 0			11.Water Departme			%		1.Second Zone	
Bldg Incomplete 0			12.Undergrd Servi			%		2.Devel Costs	
Sale Data			13.Substations			%		3.Swampy	
			14.Transm Lines			%		4.Size/Shape	
Sale Date 12/30/2005			15.Dist System			%		5.Access	
Price 125,000						%		6.R/W thru Lot	
Sale Type 2 Land & Buildings						%		7.Restricted	
1.Land 4.Trailer 7.			Square Foot	Square Feet				8.Location	
2.L & B 5.Other 8.							%	9.Fractional Sha	
3.Bldg 6.Comm 9.						%	Acres		
Financing 9 Unknown			16.			%	30.Softwood (TG)		
1.Convent 4.Seller 7.Bank or Re			17.TrnsCan Trans			%	31.Mixedwood (TG)		
2.FHA/VA 5.Private 8.Divorce			18.TrnsCan Rds/Im			%	32.Hardwood (TG)		
3.Assumed 6.Cash 9.Unknown			19.Condominium			%	33.Waste L /R Pro		
Validity 1 Arms Length Sale			20.Tarred Drivewa			%	34.Roads/Unforest		
1.Valid 4.Bk Repo 7.Abutts			Fract. Acre	Acreege/Sites				35.Eustis Dam	
2.Related 5.Partial 8.Other				21.Base Lot 1st A	21	0.65	100 %	0	36.ReEnergyWater
3.Distress 6.Exempt 9.Question			22.Secondary Acre	46	1.00	100 %	0	37.ReEnergy Site	
Verified 5 Public Record			23.Remote Water			%		38.ReEnergy/Transm	
1.Buyer 4.Agent 7.Family			Acres			%		39.Deeded R/W to	
2.Seller 5.Pub Rec 8.Other			24.Next 3-10 Acre			%		40.S Lumber Site	
3.Lender 6.MLS 9.			25.Next 11-15 Acr			%		41.Demolition Cha	
			26.16+ (Undevel A			%		42.Privy/H Tank/	
			27.Below 1146Elev			%		43.Comm Imp Lot	
			28.Gravel Pits	Total Acreege 0.65				44.Water Availabl	
			29.Unforested Vac					45.Septic Availab	
						%		46.Wtr&Septic Ava	

Eustis

Map Lot R02-003-A

Account 449

Location 820 ARNOLD TRAIL

Card 1 Of 1 6/26/2025

Building Style 1 Conven/Ranch	SF Bsmt Living 0	Layout 1 Typical
1.Ranch/Co 5.A-Frame 9.Other	Fin Bsmt Grade 0 0	1.Typical 4.O-Built 7.
2.Gambrel 6.Apt.Bldg 10.Daylt.B	OPEN-5-CUSTOMIZE 0	2.Inadeq 5.Camp 8.
3.R Ranch 7.Camp 11.	Heat Type 100% 2 Combination	3.Poor 6. 9.
4.Cape/Col 8.Log 12.	1.HWBB 5.FWA 9.No Heat	Attic 8 Crawl Space
Dwelling Units 1	2.Combo 6.Stove 10.Geo	1.1/4 Fin 4.Full Fin 7.
Other Units 0	3.Radiant 7.Electric 11.	2.1/2 Fin 5.FI/Stair 8.CS
Stories 1 One Story	4.Monitor 8.FI/Wall 12.	3.3/4 Fin 6. 9.None
1.1 4.1 & 1/2 7.1.S/w/lf	Cool Type 0% 9 None	Insulation 1 Full
2.2 5.1 & 3/4 8.1 & 1/4	1.A/C 4.W&C Air 7.	1.Full 4.Minimal 7.
3.3 6.2 & 1/2 9.	2.Evapor 5. 8.	2.Heavy 5.Partial 8.
Exterior Walls 9 Other	3.H Pump 6. 9.None	3.Capped 6. 9.None
1.Clbd/Shg 5.B/B/T111 9.Other	Kitchen Style 2 Typical	Unfinished % 0%
2.Vin/Al 6.Brick 10.None	1.Modern 4.Obsolete 7.	Grade & Factor 3 Average 100%
3.Masonite 7.Log 11.Boards	2.Typical 5.Basic 8.	1.E Grade 4.C+ Grade 7.A+ Grade
4.Asb/Asp 8.Concrete 12.	3.Old Type 6.No Water 9.None	2.D Grade 5.B Grade 8.
Roof Surface 4 Asphalt Shingles	Bath(s) Style 2 Typical Bath(s)	3.C Grade 6.A Grade 9.Same
1.Steel 4.Asphalt 7.Rubber	1.Modern 4.Obsolete 7.Bio/Chem	SQFT (Footprint) 816
2.Vented 5.Wood 8.	2.Typical 5.Basic 8.Privy	Condition 5 Average +
3.Tin/Alum 6.Rolled 9.Other	3.Old Type 6. 9.None	1.Poor 4.Avg 7.V G
SF Masonry Trim 0	# Rooms 4	2.Fair 5.Avg+ 8.Exc
ELECTICAL 0	# Bedrooms 2	3.Avg- 6.Good 9.Same
OPEN-4- 0	# Full Baths 1	Phys. % Good 0%
Year Built 1992	# Half Baths 0	Funct. % Good 100%
Year Remodeled 2002	# Addn Fixtures 0	Functional Code 9 None
Foundation 1 Concrete	# Fireplaces 0	1.Incomp 4.Bsmt 7.C Wall
1.Concrete 4.Wood 7.Partial		2.O-Built 5.Size 8.LongTerm
2.C Block 5.Slab 8.ledge/ro		3.Damaged 6.Bath 9.None
3.Gran/Roc 6.Piers 9.Pier/Pad		Econ. % Good 100%
Basement 4 Full Basement		Economic Code None
1.1/4 Bmt 4.Full Bmt 7.Dirt Fl		0.None 3.No Power 6.Comment
2.1/2 Bmt 5.Crawl Sp 8.S Level		1.Location 4.Size 7.Uti Easm
3.3/4 Bmt 6.Fnd noB/ 9.None		2.Encroach 5.Condition 8.Incmlplet
Bsmt Gar # Cars 0		Entrance Code 5 Estimated
Wet Basement 1 Dry Basement		1.Interior 4.Vacant 7.
1.Dry 4. 7.		2.Refusal 5.Estimate 8.
2.Damp 5.Crawl Sp 8.SPump	3.Informed 6. 9.	
3.Wet 6. 9.None	Information Code 5 Estimate	
	1.Owner 4.Agent 7.Inspect	
	2.Relative 5.Estimate 8.	
	3.Tenant 6.Other 9.	

Date Inspected 9/26/1996

Additions, Outbuildings & Improvements							
Type	Year	Units	Grade	Cond	Phys.	Funct.	Sound Value
68 Wood Deck	1998	25	3 100	3	0 %	100 %	1.1 S Frame add- 2.2 S Frame add- 3.3 S Frame add-
24 Frame Shed	1990	140	3 100	3	0 %	100 %	4.1 & 1/2 S add- 5.1 & 3/4 S add- 6.2 & 1/2 S add-
23 Frame Garage	1996	784	3 100	4	0 %	88 %	21.Open Frame Por 22.Encl Frame Por 23.Frame Garage
71 8 Ohead Door	1996	2	3 100	4	0 %	100 %	24.Frame Shed
1 1 S.Frame add-on	2000	330	3 100	5	0 %	88 %	25.2S w/ba/no bsm 26.1SFr Overhang 27.Unfin Basement
68 Wood Deck	1998	25	3 100	4	0 %	100 %	28.1 S 0 ba/0 bs 29.Finished Attic
18 Bulkhead.....	1998	48	3 100	4	0 %	100 %	
68 Wood Deck	2000	278	3 100	4	0 %	100 %	
68 Wood Deck	2002	80	3 100	4	0 %	100 %	
					%	%	



Plante, Donald A
 Plante, Marianne
 PO BOX 164
 EUSTIS ME 04936

B2629P221

Previous Owner
 RYAN, MARK A.
 RYAN, KIMBERLY A.
 1 FIELDSTONE LANE
 PHIPPSBURG, ME 04562
 Sale Date: 7/15/2005

Inspection Witnessed By:

X	Date	Date Insp.
No./Date	Description	Date Insp.

Notes:

Eustis

Property Data			Assessment Record						
Neighborhood 38 Lower E.Ridge			Year	Land	Buildings	Exempt	Total		
Tree Growth Year 0			2012	59,400	124,100	16,000	167,500		
X Coordinate 0			2013	56,700	116,600	16,000	157,300		
Y Coordinate 0			2014	51,100	123,900	16,000	159,000		
Zone/Land Use 11 Residential/Rec.			2015	51,100	122,400	16,000	157,500		
Secondary Zone			2016	49,100	122,300	21,000	150,400		
Topography 2 Rolling			2017	49,100	121,000	26,000	144,100		
1.Level 4.Below St 7.Incline			2018	49,100	119,600	26,000	142,700		
2.Rolling 5.Low 8.			2019	49,100	119,600	26,000	142,700		
3.Above St 6.Swampy 9.			2020	49,100	118,200	31,000	136,300		
Utilities 9 None			2021	49,100	118,200	31,000	136,300		
1.W & S 4.Dr Well 7.Cspool			2022	62,000	151,800	31,000	182,800		
2.T Water 5.Dug Well 8.Water			2023	62,000	183,700	31,000	214,700		
3.Septic 6.Privy 9.None			2024	68,600	181,600	31,000	219,200		
Street 1 Paved			2025	90,900	182,400	31,000	242,300		
1.Paved 4.R/W 7.			Land Data						
2.Semi Imp 5.Sub Rd 8.			Front Foot	Type	Effective		Influence		Influence Codes
3.Gravel 6.Priv Rd 9.None					Frontage	Depth	Factor	Code	
STATUS TG-F&O 0			11.Water Departme					1.Second Zone	
Bldg Incomplete 0			12.Undergrd Servi					2.Devel Costs	
Sale Data			13.Substations					3.Swampy	
			14.Transm Lines					4.Size/Shape	
Sale Date 7/15/2005			15.Dist System					5.Access	
Price 194,000								6.R/W thru Lot	
Sale Type 2 Land & Buildings								7.Restricted	
1.Land 4.Trailer 7.			Square Foot	Square Feet				8.Location	
2.L & B 5.Other 8.								9.Fractional Sha	
3.Bldg 6.Comm 9.			16.					Acres	
Financing 9 Unknown			17.TrnsCan Trans					30.Softwood (TG)	
1.Convent 4.Seller 7.Bank or Re			18.TrnsCan Rds/Im					31.Mixedwood (TG)	
2.FHA/VA 5.Private 8.Divorce			19.Condominium					32.Hardwood (TG)	
3.Assumed 6.Cash 9.Unknown			20.Tarred Drivewa					33.Waste L /R Pro	
Validity 1 Arms Length Sale								34.Roads/Unforest	
1.Valid 4.Bk Repo 7.Abutts			Fract. Acre	Acreege/Sites				35.Eustis Dam	
2.Related 5.Partial 8.Other			21.Base Lot 1st A	21	1.00	100 %	0	36.ReEnergyWater	
3.Distress 6.Exempt 9.Question			22.Secondary Acre	22	1.00	100 %	0	37.ReEnergy Site	
Verified 5 Public Record			23.Remote Water	24	0.62	100 %	0	38.ReEnergyTransm	
1.Buyer 4.Agent 7.Family			Acres	46	1.00	100 %	0	39.Deeded R/W to	
2.Seller 5.Pub Rec 8.Other			24.Next 3-10 Acre					40.S Lumber Site	
3.Lender 6.MLS 9.			25.Next 11-15 Acr					41.Demolition Cha	
			26.16+ (Undevel A					42.Privy/H Tank/	
			27.Below 1146Elev					43.Comm Imp Lot	
			28.Gravel Pits	Total Acreege 2.62				44.Water Availabl	
			29.Unforested Vac					45.Septic Availab	
				46.Wtr&Septic Ava					

PLEAU, JILL
21 NAZAROFF LN
GREENE ME 04236

B2270P254 B3189P52 B4386P317

Previous Owner
AUCOIN, JEREMY F
Aucoin, Christine E. Smith J.T.
P.O. Box 1654
Wolfboro, NH 03894
Sale Date: 10/19/2021

Inspection Witnessed By:

X

Date

No./Date	Description	Date Insp.

Notes:

Eustis

Property Data			Assessment Record						
Neighborhood 59 Tim Brook Lots			Year	Land	Buildings	Exempt	Total		
Tree Growth Year 0			2012	38,800	66,600	0	105,400		
X Coordinate 0			2013	37,000	63,200	0	100,200		
Y Coordinate 0			2014	36,800	63,600	0	100,400		
Zone/Land Use 11 Residential/Rec.			2015	36,800	62,500	0	99,300		
Secondary Zone			2016	36,700	61,800	0	98,500		
Topography 2 Rolling			2017	36,700	61,800	0	98,500		
1.Level 4.Below St 7.Incline			2018	36,700	61,100	0	97,800		
2.Rolling 5.Low 8.			2019	36,700	61,100	0	97,800		
3.Above St 6.Swampy 9.			2020	36,700	61,100	0	97,800		
Utilities 9 None			2021	36,700	60,400	0	97,100		
1.W & S 4.Dr Well 7.Cspool			2022	46,900	78,500	0	125,400		
2.T Water 5.Dug Well 8.Water			2023	46,900	126,900	0	173,800		
3.Septic 6.Privy 9.None			2024	55,400	156,700	0	212,100		
Street 5 Subdivision Rd.			2025	65,600	159,300	0	224,900		
1.Paved 4.R/W 7.			Land Data						
2.Semi Imp 5.Sub Rd 8.			Front Foot	Type	Effective		Influence		Influence Codes
3.Gravel 6.Priv Rd 9.None					Frontage	Depth	Factor	Code	
STATUS TG-F&O 0			11.Water Departme			%		1.Second Zone	
Bldg Incomplete 0			12.Undergrd Servi			%		2.Devel Costs	
Sale Data			13.Substations			%		3.Swampy	
Sale Date 10/19/2021			14.Transm Lines			%		4.Size/Shape	
Price 245,000			15.Dist System			%		5.Access	
Sale Type 2 Land & Buildings			Square Foot		Square Feet				6.R/W thru Lot
1.Land 4.Trailer 7.							%		7.Restricted
2.L & B 5.Other 8.			16.			%		8.Location	
3.Bldg 6.Comm 9.			17.TrnsCan Trans			%		9.Fractional Sha	
Financing 9 Unknown			18.TrnsCan Rds/Im			%		Acres	
1.Convent 4.Seller 7.Bank or Re			19.Condominium			%		30.Softwood (TG)	
2.FHA/VA 5.Private 8.Divorce			20.Tarred Drivewa			%		31.Mixedwood (TG)	
3.Assumed 6.Cash 9.Unknown						%		32.Hardwood (TG)	
Validity 1 Arms Length Sale			Fract. Acre	Acreege/Sites				33.Waste L /R Pro	
1.Valid 4.Bk Repo 7.Abutts			21.Base Lot 1st A	21	1.00	100	%	0	34.Roads/Unforest
2.Related 5.Partial 8.Other			22.Secondary Acre	22	0.06	100	%	0	35.Eustis Dam
3.Distress 6.Exempt 9.Question			23.Remote Water	46	1.00	100	%	0	36.ReEnergyWater
Verified 5 Public Record			Acres			%			37.ReEnergy Site
1.Buyer 4.Agent 7.Family			24.Next 3-10 Acre			%			38.ReEnergyTransm
2.Seller 5.Pub Rec 8.Other			25.Next 11-15 Acr			%			39.Deeded R/W to
3.Lender 6.MLS 9.			26.16+ (Undevel A			%			40.S Lumber Site
			27.Below 1146Elev			%			41.Demolition Cha
			28.Gravel Pits			%			42.Privy/H Tank/
			29.Unforested Vac			%			43.Comm Imp Lot
			Total Acreage		1.06				44.Water Availabl
									45.Septic Availab
									46.Wtr&Septic Ava

Eustis

Map Lot R05-006-006

Account 986

Location 18 TIM BROOK ROAD

Card 1

Of 1

6/26/2025

Building Style 2 Gambrel/Garrison	SF Bsmt Living 0	Layout 1 Typical
1.Ranch/Co 5.A-Frame 9.Other	Fin Bsmt Grade 0 0	1.Typical 4.O-Built 7.
2.Gambrel 6.Apt.Bldg 10.Daylt.B	OPEN-5-CUSTOMIZE 0	2.Inadeq 5.Camp 8.
3.R Ranch 7.Camp 11.	Heat Type 100% 4 Gas/Oil Monitor	3.Poor 6. 9.
4.Cape/Col 8.Log 12.	1.HWBB 5.FWA 9.No Heat	Attic 9 None
Dwelling Units 1	2.Combo 6.Stove 10.Geo	1.1/4 Fin 4.Full Fin 7.
Other Units 0	3.Radiant 7.Electric 11.	2.1/2 Fin 5.FI/Stair 8.CS
Stories 7 One Story W/Loft	4.Monitor 8.FI/Wall 12.	3.3/4 Fin 6. 9.None
1.1 4.1 & 1/2 7.1.S/w/lf	Cool Type 0% 9 None	Insulation 1 Full
2.2 5.1 & 3/4 8.1 & 1/4	1.A/C 4.W&C Air 7.	1.Full 4.Minimal 7.
3.3 6.2 & 1/2 9.	2.Evapor 5. 8.	2.Heavy 5.Partial 8.
Exterior Walls 2 Vinyl/Aluminum	3.H Pump 6. 9.None	3.Capped 6. 9.None
1.Clbd/Shg 5.B/B/T111 9.Other	Kitchen Style 2 Typical	Unfinished % 40%
2.Vin/Al 6.Brick 10.None	1.Modern 4.Obsolete 7.	Grade & Factor 3 Average 100%
3.Masonite 7.Log 11.Boards	2.Typical 5.Basic 8.	1.E Grade 4.C+ Grade 7.A+ Grade
4.Asb/Asp 8.Concrete 12.	3.Old Type 6.No Water 9.None	2.D Grade 5.B Grade 8.
Roof Surface 1 Steel	Bath(s) Style 2 Typical Bath(s)	3.C Grade 6.A Grade 9.Same
1.Steel 4.Asphalt 7.Rubber	1.Modern 4.Obsolete 7.Bio/Chem	SQFT (Footprint) 936
2.Vented 5.Wood 8.	2.Typical 5.Basic 8.Privy	Condition 5 Average +
3.Tin/Alum 6.Rolled 9.Other	3.Old Type 6. 9.None	1.Poor 4.Avg 7.V G
SF Masonry Trim 0	# Rooms 5	2.Fair 5.Avg+ 8.Exc
ELECTICAL 1	# Bedrooms 2	3.Avg- 6.Good 9.Same
OPEN-4- 0	# Full Baths 1	Phys. % Good 0%
Year Built 1999	# Half Baths 0	Funct. % Good 100%
Year Remodeled 0	# Addn Fixtures 0	Functional Code 9 None
Foundation 1 Concrete	# Fireplaces 0	1.Incomp 4.Bsmt 7.C Wall
1.Concrete 4.Wood 7.Partial		2.O-Built 5.Size 8.LongTerm
2.C Block 5.Slab 8.ledge/ro		3.Damaged 6.Bath 9.None
3.Gran/Roc 6.Piers 9.Pier/Pad		Econ. % Good 100%
Basement 5 Crawl Space		Economic Code None
1.1/4 Bmt 4.Full Bmt 7.Dirt FI		0.None 3.No Power 6.Comment
2.1/2 Bmt 5.Crawl Sp 8.S Level		1.Location 4.Size 7.Uti Easm
3.3/4 Bmt 6.Fnd noB/ 9.None		2.Encroach 5.Condition 8.Incmlpt
Bsmt Gar # Cars 0		Entrance Code 0
Wet Basement 1 Dry Basement		1.Interior 4.Vacant 7.
1.Dry 4. 7.		2.Refusal 5.Estimate 8.
2.Damp 5.Crawl Sp 8.SPump	3.Informed 6. 9.	
3.Wet 6. 9.None	Information Code 0	
	1.Owner 4.Agent 7.Inspect	
	2.Relative 5.Estimate 8.	
	3.Tenant 6.Other 9.	

Date Inspected

Additions, Outbuildings & Improvements

Type	Year	Units	Grade	Cond	Phys.	Funct.	Sound Value
24 Frame Shed	2003	100	3 100	3	0 %	100 %	
23 Frame Garage	2023	780	4 100	4	0 %	100 %	
71 8 Ohead Door	2023	2	3 100	4	0 %	100 %	
					%	%	1.1 S Frame add
					%	%	2.2 S Frame add
					%	%	3.3 S Frame add
					%	%	4.1 & 1/2 S add
					%	%	5.1 & 3/4 S add
					%	%	6.2 & 1/2 S add
					%	%	21.Open Frame Por
					%	%	22.Encl Frame Por
					%	%	23.Frame Garage
					%	%	24.Frame Shed
					%	%	25.2S w/ba/no bsm
					%	%	26.1SFr Overhang
					%	%	27.Unfin Basement
					%	%	28.1 S 0 ba/0 bs
					%	%	29.Finished Attic



PLUM CREEK MAINE TIMBERLANDS, LLC
 C/O WEYERHAEUSER CO.
 TAX DEPARTMENT
 220 OCCIDENTAL AVE S
 SEATTLE WA 98104
 B120P6 B1799P165

Property Data			Assessment Record						
Neighborhood 26 Tree Growth			Year	Land	Buildings	Exempt	Total		
Tree Growth Year 1973			2012	1,653,100	0	0	1,653,100		
X Coordinate 0			2013	1,681,200	0	0	1,681,200		
Y Coordinate 0			2014	1,724,400	0	0	1,724,400		
Zone/Land Use 14 Rural Woodland 1			2015	1,713,300	0	0	1,713,300		
Secondary Zone			2016	1,950,500	0	0	1,950,500		
Topography 2 Rolling			2017	2,039,100	0	0	2,039,100		
1.Level 4.Below St 7.Incline			2018	1,967,100	0	0	1,967,100		
2.Rolling 5.Low 8.			2019	1,811,800	0	0	1,811,800		
3.Above St 6.Swampy 9.			2020	1,816,300	0	0	1,816,300		
Utilities 9 None			2021	1,558,400	0	0	1,558,400		
1.W & S 4.Dr Well 7.Cspool			2022	1,545,700	0	0	1,545,700		
2.T Water 5.Dug Well 8.Water			2023	1,553,800	0	0	1,553,800		
3.Septic 6.Privy 9.None			2024	1,636,700	0	0	1,636,700		
Street 9 None			2025	1,784,300	0	0	1,784,300		
1.Paved 4.R/W 7.			Land Data						
2.Semi Imp 5.Sub Rd 8.			Front Foot	Type	Effective		Influence		Influence Codes
3.Gravel 6.Priv Rd 9.None					Frontage	Depth	Factor	Code	
STATUS TG-F&O 3			11.Water Departme			%		1.Second Zone	
Bldg Incomplete 0			12.Undergrd Servi			%		2.Devel Costs	
Sale Data			13.Substations			%		3.Swampy	
Sale Date 11/01/1998			14.Transm Lines			%		4.Size/Shape	
Price			15.Dist System			%		5.Access	
Sale Type						%		6.R/W thru Lot	
1.Land 4.Trailer 7.			Square Foot	Square Feet				7.Restricted	
2.L & B 5.Other 8.						%		8.Location	
3.Bldg 6.Comm 9.			16.			%		9.Fractional Sha	
Financing			17.TrnsCan Trans			%		Acres	
1.Convent 4.Seller 7.Bank or Re			18.TrnsCan Rds/Im			%		30.Softwood (TG)	
2.FHA/VA 5.Private 8.Divorce			19.Condominium			%		31.Mixedwood (TG)	
3.Assumed 6.Cash 9.Unknown			20.Tarred Drivewa			%		32.Hardwood (TG)	
Validity						%		33.Waste L /R Pro	
1.Valid 4.Bk Repo 7.Abutts			Fract. Acre	Acreege/Sites				34.Roads/Unforest	
2.Related 5.Partial 8.Other			21.Base Lot 1st A	30	3393.00	100	%	35.Eustis Dam	
3.Distress 6.Exempt 9.Question			22.Secondary Acre	31	2120.00	100	%	36.ReEnergyWater	
Verified			23.Remote Water	32	583.00	100	%	37.ReEnergy Site	
1.Buyer 4.Agent 7.Family			Acres			%		38.ReEnergy/Transm	
2.Seller 5.Pub Rec 8.Other			24.Next 3-10 Acre			%		39.Deeded R/W to	
3.Lender 6.MLS 9.			25.Next 11-15 Acr			%		40.S Lumber Site	
			26.16+ (Undevel A			%		41.Demolition Cha	
			27.Below 1146Elev			%		42.Privy/H Tank/	
			28.Gravel Pits			%		43.Comm Imp Lot	
			29.Unforested Vac			%		44.Water Availabl	
				Total Acreage		6,096.00		45.Septic Availab	
								46.Wtr&Septic Ava	

Inspection Witnessed By:

X	Date	Description	Date Insp.
No./Date			

Notes:

Eustis

Map Lot R04-002 & R05-007


Account 711

Location SCOTT ROAD

Card 1

Of 1

6/26/2025

Building Style	SF Bsmt Living		Layout		
1.Ranch/Co	5.A-Frame	9.Other	1.Typical	4.O-Built 7.	
2.Gambrel	6.Apt.Bldg	10.Daylt.B	2.Inadeq	5.Camp 8.	
3.R Ranch	7.Camp	11.	3.Poor	6. 9.	
4.Cape/Col	8.Log	12.	Attic		
Dwelling Units	1.HWBB	5.FWA	9.No Heat	1.1/4 Fin 4.Full Fin 7.	
Other Units	2.Combo	6.Stove	10.Geo	2.1/2 Fin 5.FI/Stair 8.CS	
Stories	3.Radiant	7.Electric	11.	3.3/4 Fin 6. 9.None	
1.1	4.1 & 1/2	7.1.S/w/lf	Cool Type		
2.2	5.1 & 3/4	8.1 & 1/4	1.A/C	4.W&C Air 7.	
3.3	6.2 & 1/2	9.	2.Evapor	5. 8.	
Exterior Walls			3.H Pump	6. 9.None	
1.Clbd/Shg	5.B/B/T111	9.Other	Kitchen Style		
2.Vin/Al	6.Brick	10.None	1.Modern	4.Obsolete 7.	
3.Masonite	7.Log	11.Boards	2.Typical	5.Basic 8.	
4.Asb/Asp	8.Concrete	12.	3.Old Type	6.No Water 9.None	
Roof Surface			Bath(s) Style		
1.Steel	4.Asphalt	7.Rubber	1.Modern	4.Obsolete 7.Bio/Chem	
2.Vented	5.Wood	8.	2.Typical	5.Basic 8.Privy	
3.Tin/Alum	6.Rolled	9.Other	3.Old Type	6. 9.None	
SF Masonry Trim			# Rooms		
ELECTICAL			# Bedrooms		
OPEN-4-			# Full Baths		
Year Built			# Half Baths		
Year Remodeled			# Addn Fixtures		
Foundation			# Fireplaces		
1.Concrete	4.Wood	7.Partial			
2.C Block	5.Slab	8.ledge/ro			
3.Gran/Roc	6.Piers	9.Pier/Pad			
Basement					
1.1/4 Bmt	4.Full Bmt	7.Dirt FI			
2.1/2 Bmt	5.Crawl Sp	8.S Level			
3.3/4 Bmt	6.Fnd noB/	9.None			
Bsmt Gar # Cars					
Wet Basement					
1.Dry	4.	7.			
2.Damp	5.Crawl Sp	8.SPump			
3.Wet	6.	9.None			
Date Inspected			Phys. % Good		
			Funct. % Good		
			Functional Code		
			1.Incomp 4.Bsmt 7.C Wall		
			2.O-Built 5.Size 8.LongTerm		
			3.Damaged 6.Bath 9.None		
			Econ. % Good		
			Economic Code		
			0.None 3.No Power 6.Comment		
			1.Location 4.Size 7.Uti Easm		
			2.Encroach 5.Condition 8.Incmlpt		
			Entrance Code 0		
			1.Interior 4.Vacant 7.		
			2.Refusal 5.Estimate 8.		
			3.Informed 6. 9.		
			Information Code 0		
			1.Owner 4.Agent 7.Inspect		
			2.Relative 5.Estimate 8.		
			3.Tenant 6.Other 9.		

Additions, Outbuildings & Improvements							
Type	Year	Units	Grade	Cond	Phys.	Funct.	Sound Value
					%	%	1.1 S Frame add-
					%	%	2.2 S Frame add-
					%	%	3.3 S Frame add-
					%	%	4.1 & 1/2 S add-
					%	%	5.1 & 3/4 S add-
					%	%	6.2 & 1/2 S add-
					%	%	21.Open Frame Por
					%	%	22.Encl Frame Por
					%	%	23.Frame Garage
					%	%	24.Frame Shed
					%	%	25.2S w/ba/no bsm
					%	%	26.1SFr Overhang
					%	%	27.Unfin Basement
					%	%	28.1 S 0 ba/0 bs
					%	%	29.Finished Attic

PLUM CREEK MAINE TIMBERLANDS, LLC
C/O WEYERHAEUSER COMPANY
TAX DEPARTMENT
220 OCCIDENTAL AVE S
SEATTLE WA 98104
B1855P153

Property Data			Assessment Record						
Neighborhood 21 Flagstaff Lake			Year	Land	Buildings	Exempt	Total		
Tree Growth Year 0			2012	30,500	0	0	30,500		
X Coordinate 0			2013	30,500	0	0	30,500		
Y Coordinate 0			2014	30,500	0	0	30,500		
Zone/Land Use 14 Rural Woodland 1			2015	30,500	0	0	30,500		
Secondary Zone 43 & Ltd. Resource Prot			2016	30,500	0	0	30,500		
Topography 2 Rolling			2017	30,500	0	0	30,500		
1.Level 4.Below St 7.Incline			2018	73,000	0	0	73,000		
2.Rolling 5.Low 8.			2019	73,000	0	0	73,000		
3.Above St 6.Swampy 9.			2020	73,000	0	0	73,000		
Utilities 9 None 9 None			2021	73,000	0	0	73,000		
1.W & S 4.Dr Well 7.Cspool			2022	131,400	0	0	131,400		
2.T Water 5.Dug Well 8.Water			2023	131,400	0	0	131,400		
3.Septic 6.Privy 9.None			2024	131,400	0	0	131,400		
Street 6 Private Rd.....			2025	146,000	0	0	146,000		
1.Paved 4.R/W 7.			Land Data						
2.Semi Imp 5.Sub Rd 8.			Front Foot	Type	Effective		Influence		Influence Codes
3.Gravel 6.Priv Rd 9.None					Frontage	Depth	Factor	Code	
STATUS TG-F&O 0			11.Water Departme			%		1.Second Zone	
Bldg Incomplete 0			12.Undergrd Servi			%		2.Devel Costs	
Sale Data			13.Substations			%		3.Swampy	
			14.Transm Lines			%		4.Size/Shape	
Sale Date 6/01/1999			15.Dist System			%		5.Access	
Price			Square Foot	Square Feet				6.R/W thru Lot	
Sale Type									7.Restricted
1.Land 4.Trailer 7.			16.					8.Location	
2.L & B 5.Other 8.									9.Fractional Sha
3.Bldg 6.Comm 9.			17.TrnsCan Trans					Acres	
Financing									30.Softwood (TG)
1.Convent 4.Seller 7.Bank or Re			18.TrnsCan Rds/Im			%		31.Mixedwood (TG)	
2.FHA/VA 5.Private 8.Divorce			19.Condominium			%		32.Hardwood (TG)	
3.Assumed 6.Cash 9.Unknown			20.Tarred Drivewa			%		33.Waste L /R Pro	
Validity			Fract. Acre	Acres/Sites				34.Roads/Unforest	
1.Valid 4.Bk Repo 7.Abutts									35.Eustis Dam
2.Related 5.Partial 8.Other			21.Base Lot 1st A	23	1.46	100 %	0	36.ReEnergyWater	
3.Distress 6.Exempt 9.Question			22.Secondary Acre			%		37.ReEnergy Site	
Verified			23.Remote Water			%		38.ReEnergyTransm	
1.Buyer 4.Agent 7.Family			Acres			%		39.Deeded R/W to	
2.Seller 5.Pub Rec 8.Other			24.Next 3-10 Acre			%		40.S Lumber Site	
3.Lender 6.MLS 9.			25.Next 11-15 Acr			%		41.Demolition Cha	
			26.16+ (Undevel A			%		42.Privy/H Tank/	
			27.Below 1146Elev			%		43.Comm Imp Lot	
			28.Gravel Pits			%		44.Water Availabl	
			29.Unforested Vac			%		45.Septic Availab	
			Total Acreage		1.46			46.Wtr&Septic Ava	

Inspection Witnessed By:

X	Date	Date Insp.
No./Date	Description	Date Insp.

Notes:

Eustis

Map Lot R03-027-A


Account 743

Location NEWELLS ROAD

Card 1

Of 1

6/26/2025

Building Style	SF Bsmt Living						Layout						
1.Ranch/Co	5.A-Frame	9.Other	Fin Bsmt Grade				1.Typical	4.O-Built	7.				
2.Gambrel	6.Apt.Bldg	10.Daylt.B	OPEN-5-CUSTOMIZE						2.Inadeq	5.Camp	8.		
3.R Ranch	7.Camp	11.	Heat Type						3.Poor	6.	9.		
4.Cape/Col	8.Log	12.	1.HWBB	5.FWA	9.No Heat	Attic							
Dwelling Units			2.Combo	6.Stove	10.Geo	1.1/4 Fin	4.Full Fin	7.					
Other Units			3.Radiant	7.Electric	11.	2.1/2 Fin	5.F/Stair	8.CS					
Stories			4.Monitor	8.F/Wall	12.	3.3/4 Fin	6.	9.None					
1.1	4.1 & 1/2	7.1.S/w/lf	Cool Type			Insulation							
2.2	5.1 & 3/4	8.1 & 1/4	1.A/C	4.W&C Air	7.	1.Full	4.Minimal	7.					
3.3	6.2 & 1/2	9.	2.Evapor	5.	8.	2.Heavy	5.Partial	8.					
Exterior Walls			3.H Pump	6.	9.None	3.Capped	6.	9.None					
1.Clbd/Shg	5.B/B/T111	9.Other	Kitchen Style			Unfinished %							
2.Vin/Al	6.Brick	10.None	1.Modern	4.Obsolete	7.	Grade & Factor							
3.Masonite	7.Log	11.Boards	2.Typical	5.Basic	8.	1.E Grade	4.C+ Grade	7.A+ Grade					
4.Asb/Asp	8.Concrete	12.	3.Old Type	6.No Water	9.None	2.D Grade	5.B Grade	8.					
Roof Surface			Bath(s) Style			3.C Grade	6.A Grade	9.Same					
1.Steel	4.Asphalt	7.Rubber	1.Modern	4.Obsolete	7.Bio/Chem	SQFT (Footprint)							
2.Vented	5.Wood	8.	2.Typical	5.Basic	8.Privy	Condition							
3.Tin/Alum	6.Rolled	9.Other	3.Old Type	6.	9.None	1.Poor	4.Avg	7.V G					
SF Masonry Trim			# Rooms			2.Fair	5.Avg+	8.Exc					
ELECTICAL			# Bedrooms			3.Avg-	6.Good	9.Same					
OPEN-4-			# Full Baths			Phys. % Good							
Year Built			# Half Baths			Funct. % Good							
Year Remodeled			# Addn Fixtures			Functional Code							
Foundation			# Fireplaces			1.Incomp	4.Bsmt	7.C Wall					
1.Concrete	4.Wood	7.Partial							2.O-Built	5.Size	8.LongTerm		
2.C Block	5.Slab	8.ledge/ro							3.Damaged	6.Bath	9.None		
3.Gran/Roc	6.Piers	9.Pier/Pad							Econ. % Good				
Basement									Economic Code				
1.1/4 Bmt	4.Full Bmt	7.Dirt Fl							0.None	3.No Power	6.Comment		
2.1/2 Bmt	5.Crawl Sp	8.S Level							1.Location	4.Size	7.Uti Easm		
3.3/4 Bmt	6.Fnd noB/	9.None							2.Encroach	5.Condition	8.Incmlpt		
Bsmt Gar # Cars									Entrance Code 0				
Wet Basement									1.Interior			4.Vacant	7.
1.Dry	4.	7.							2.Refusal	5.Estimate	8.		
2.Damp	5.Crawl Sp	8.SPump	3.Informed	6.	9.								
3.Wet	6.	9.None	Information Code 0										
Date Inspected			1.Owner			4.Agent	7.Inspect						
			2.Relative			5.Estimate	8.						
			3.Tenant			6.Other	9.						
Additions, Outbuildings & Improvements													
Type	Year	Units	Grade	Cond	Phys.	Funct.	Sound Value						
					%	%		1.1 S Frame add-					
					%	%		2.2 S Frame add-					
					%	%		3.3 S Frame add-					
					%	%		4.1 & 1/2 S add-					
					%	%		5.1 & 3/4 S add-					
					%	%		6.2 & 1/2 S add-					
					%	%		21.Open Frame Por					
					%	%		22.Encl Frame Por					
					%	%		23.Frame Garage					
					%	%		24.Frame Shed					
					%	%		25.2S w/ba/no bsm					
					%	%		26.1SFr Overhang					
					%	%		27.Unfin Basement					
					%	%		28.1 S 0 ba/0 bs					
					%	%		29.Finished Attic					

PLUM CREEK MAINE TIMBERLANDS,L.L.C
 C/O WEYERHAEUSER CO.
 TAX DEPARTMENT
 220 OCCIDENTAL AVE S
 SEATTLE WA 98104
 B1855P153

Property Data			Assessment Record						
Neighborhood 26 Tree Growth			Year	Land	Buildings	Exempt	Total		
Tree Growth Year 0			2012	375,700	0	0	375,700		
X Coordinate 0			2013	375,700	0	0	375,700		
Y Coordinate 0			2014	375,700	0	0	375,700		
Zone/Land Use 14 Rural Woodland 1			2015	375,700	0	0	375,700		
Secondary Zone			2016	375,700	0	0	375,700		
Topography 2 Rolling			2017	375,700	0	0	375,700		
1.Level 4.Below St 7.Incline			2018	470,400	0	0	470,400		
2.Rolling 5.Low 8.			2019	470,400	0	0	470,400		
3.Above St 6.Swampy 9.			2020	470,400	0	0	470,400		
Utilities 9 None			2021	470,400	0	0	470,400		
1.W & S 4.Dr Well 7.Cspool			2022	554,400	0	0	554,400		
2.T Water 5.Dug Well 8.Water			2023	554,400	0	0	554,400		
3.Septic 6.Privy 9.None			2024	554,400	0	0	554,400		
Street 9 None			2025	705,600	0	0	705,600		
1.Paved 4.R/W 7.			Land Data						
2.Semi Imp 5.Sub Rd 8.			Front Foot	Type	Effective		Influence		Influence Codes
3.Gravel 6.Priv Rd 9.None					Frontage	Depth	Factor	Code	
STATUS TG-F&O 0			11.Water Departme			%		1.Second Zone	
Bldg Incomplete 0			12.Undergrd Servi			%		2.Devel Costs	
Sale Data			13.Substations			%		3.Swampy	
			14.Transm Lines			%		4.Size/Shape	
Sale Date 11/01/1998			15.Dist System			%		5.Access	
Price			Square Foot	Square Feet				6.R/W thru Lot	
Sale Type									
1.Land 4.Trailer 7.			16.					8.Location	
2.L & B 5.Other 8.									
3.Bldg 6.Comm 9.			17.TrnsCan Trans					Acres	
Financing									
1.Convent 4.Seller 7.Bank or Re			18.TrnsCan Rds/Im			%		31.Mixedwood (TG)	
2.FHA/VA 5.Private 8.Divorce			19.Condominium			%		32.Hardwood (TG)	
3.Assumed 6.Cash 9.Unknown			20.Tarred Drivewa			%		33.Waste L /R Pro	
Validity			Fract. Acre	Acreege/Sites				34.Roads/Unforest	
1.Valid 4.Bk Repo 7.Abutts									
2.Related 5.Partial 8.Other			21.Base Lot 1st A	28	0.00	100	%	0	36.ReEnergyWater
3.Distress 6.Exempt 9.Question			22.Secondary Acre	33	336.00	100	%	0	37.ReEnergy Site
Verified			23.Remote Water	34	168.00	100	%	0	38.ReEnergyTransm
1.Buyer 4.Agent 7.Family			Acres						39.Deeded R/W to
2.Seller 5.Pub Rec 8.Other			24.Next 3-10 Acre						40.S Lumber Site
3.Lender 6.MLS 9.			25.Next 11-15 Acr						41.Demolition Cha
			26.16+ (Undevel A						42.Privy/H Tank/
			27.Below 1146Elev						43.Comm Imp Lot
			28.Gravel Pits						44.Water Availabl
			29.Unforested Vac						45.Septic Availab
			Total Acreage		504.00				
							46.Wtr&Septic Ava		

Inspection Witnessed By:

No./Date	Description	Date Insp.
X		

Notes:

Eustis

Map Lot R04-002 & R05-007

Account 714

Location SCOTT ROAD

Card 1

Of 1

6/26/2025

Building Style	SF Bsmt Living		Layout					
1.Ranch/Co	5.A-Frame	9.Other	1.Typical	4.O-Built 7.				
2.Gambrel	6.Apt.Bldg	10.Daylt.B	2.Inadeq	5.Camp 8.				
3.R Ranch	7.Camp	11.	3.Poor	6. 9.				
4.Cape/Col	8.Log	12.	Attic					
Dwelling Units	1.HWBB	5.FWA	9.No Heat	1.1/4 Fin 4.Full Fin 7.				
Other Units	2.Combo	6.Stove	10.Geo	2.1/2 Fin 5.F/Stair 8.CS				
Stories	3.Radiant	7.Electric	11.	3.3/4 Fin 6. 9.None				
1.1	4.1 & 1/2	7.1.S/w/lf	Cool Type					
2.2	5.1 & 3/4	8.1 & 1/4	1.A/C	4.W&C Air 7.				
3.3	6.2 & 1/2	9.	2.Evapor	5. 8.				
Exterior Walls		3.H Pump	6. 9.None	3.Capped 6. 9.None				
1.Clbd/Shg	5.B/B/T111	9.Other	Kitchen Style					
2.Vin/Al	6.Brick	10.None	1.Modern	4.Obsolete 7.				
3.Masonite	7.Log	11.Boards	2.Typical	5.Basic 8.				
4.Asb/Asp	8.Concrete	12.	3.Old Type	6.No Water 9.None				
Roof Surface		Bath(s) Style		Unfinished %				
1.Steel	4.Asphalt	7.Rubber	1.Modern	4.Obsolete 7.Bio/Chem				
2.Vented	5.Wood	8.	2.Typical	5.Basic 8.Privy				
3.Tin/Alum	6.Rolled	9.Other	3.Old Type	6. 9.None				
SF Masonry Trim		# Rooms		Grade & Factor				
ELECTICAL		# Bedrooms		1.E Grade 4.C+ Grade 7.A+ Grade				
OPEN-4-		# Full Baths		2.D Grade 5.B Grade 8.				
Year Built		# Half Baths		3.C Grade 6.A Grade 9.Same				
Year Remodeled		# Addn Fixtures		SQFT (Footprint)				
Foundation		# Fireplaces		Condition				
1.Concrete	4.Wood	7.Partial	1.Poor 4.Avg 7.V G					
2.C Block	5.Slab	8.ledge/ro	2.Fair 5.Avg+ 8.Exc					
3.Gran/Roc	6.Piers	9.Pier/Pad	3.Avg- 6.Good 9.Same					
Basement		Phys. % Good		Functional Code				
1.1/4 Bmt	4.Full Bmt	7.Dirt Fl	1.Incomp 4.Bsmt 7.C Wall					
2.1/2 Bmt	5.Crawl Sp	8.S Level	2.O-Built 5.Size 8.LongTerm					
3.3/4 Bmt	6.Fnd noB/	9.None	3.Damaged 6.Bath 9.None					
Bsmt Gar # Cars		Econ. % Good		Economic Code				
Wet Basement		Information Code 0		0.None 3.No Power 6.Comment				
1.Dry	4. 7.	1.Interior 4.Vacant 7.		1.Location 4.Size 7.Uti Easm				
2.Damp	5.Crawl Sp 8.SPump	2.Refusal 5.Estimate 8.		2.Encroach 5.Condition 8.Incmlpt				
3.Wet	6. 9.None	3.Informed 6. 9.		Entrance Code 0				
Date Inspected		Information Code 0		1.Owner 4.Agent 7.Inspect				
		2.Relative 5.Estimate 8.		2.Refusal 5.Estimate 8.				
		3.Tenant 6.Other 9.		3.Tenant 6.Other 9.				
Additions, Outbuildings & Improvements				1.1 S Frame add-				
Type	Year	Units	Grade	Cond	Phys.	Funct.	Sound Value	2.2 S Frame add-
					%	%		3.3 S Frame add-
					%	%		4.1 & 1/2 S add-
					%	%		5.1 & 3/4 S add-
					%	%		6.2 & 1/2 S add-
					%	%		21.Open Frame Por
					%	%		22.Encl Frame Por
					%	%		23.Frame Garage
					%	%		24.Frame Shed
					%	%		25.2S w/ba/no bsm
					%	%		26.1SFr Overhang
					%	%		27.Unfin Basement
					%	%		28.1 S 0 ba/0 bs
					%	%		29.Finished Attic



Plum Creek Maine Timberlands,LLC
TransCanada Maine Wind Dev.Inc.
TAX DEPARTMENT
220 OCCIDENTAL AVE S
SEATTLE WA 98104

Previous Owner
EUSTIS, TOWN OF
P. O. BOX 350

STRATTON ME 04982
Sale Date: 5/01/2006

Inspection Witnessed By:

No./Date	Description	Date Insp.
X		

Notes:

Eustis

Property Data			Assessment Record						
Neighborhood 6 Rural			Year	Land	Buildings	Exempt	Total		
Tree Growth Year 0			2012	47,500	0	0	47,500		
X Coordinate 0			2013	47,500	0	0	47,500		
Y Coordinate 0			2014	118,800	0	0	118,800		
Zone/Land Use 21 Commercial Use			2015	118,800	0	0	118,800		
Secondary Zone			2016	118,800	0	0	118,800		
Topography 2 Rolling			2017	118,800	0	0	118,800		
1.Level 4.Below St 7.Incline			2018	96,000	0	0	96,000		
2.Rolling 5.Low 8.			2019	96,000	0	0	96,000		
3.Above St 6.Swampy 9.			2020	96,000	0	0	96,000		
Utilities			2021	96,000	0	0	96,000		
1.W & S 4.Dr Well 7.Cspool			2022	96,000	0	0	96,000		
2.T Water 5.Dug Well 8.Water			2023	96,000	0	0	96,000		
3.Septic 6.Privy 9.None			2024	96,000	0	0	96,000		
Street			2025	128,000	0	0	128,000		
1.Paved 4.R/W 7.			Land Data						
2.Semi Imp 5.Sub Rd 8.			Front Foot	Type	Effective		Influence		Influence Codes
3.Gravel 6.Priv Rd 9.None					Frontage	Depth	Factor	Code	
STATUS TG-F&O 0			11.Water Departme			%		1.Second Zone	
Bldg Incomplete 0			12.Undergrd Servi			%		2.Devel Costs	
Sale Data			13.Substations			%		3.Swampy	
			14.Transm Lines			%		4.Size/Shape	
Sale Date			15.Dist System			%		5.Access	
Price			Square Foot	Square Feet			%	6.R/W thru Lot	
Sale Type								%	7.Restricted
1.Land 4.Trailer 7.			Fract. Acre	Acreege/Sites			%	8.Location	
2.L & B 5.Other 8.								%	9.Fractional Sha
3.Bldg 6.Comm 9.			16.			%		Acres	
Financing			17.TrnsCan Trans			%		30.Softwood (TG)	
1.Convent 4.Seller 7.Bank or Re			18.TrnsCan Rds/Im			%		31.Mixedwood (TG)	
2.FHA/VA 5.Private 8.Divorce			19.Condominium			%		32.Hardwood (TG)	
3.Assumed 6.Cash 9.Unknown			20.Tarred Drivewa			%		33.Waste L /R Pro	
Validity						%		34.Roads/Unforest	
1.Valid 4.Bk Repo 7.Abutts						%		35.Eustis Dam	
2.Related 5.Partial 8.Other						%		36.ReEnergyWater	
3.Distress 6.Exempt 9.Question						%		37.ReEnergy Site	
Verified						%		38.ReEnergyTransm	
1.Buyer 4.Agent 7.Family						%		39.Deeded R/W to	
2.Seller 5.Pub Rec 8.Other						%		40.S Lumber Site	
3.Lender 6.MLS 9.						%		41.Demolition Cha	
						%		42.Privy/H Tank/	
						%		43.Comm Imp Lot	
						%		44.Water Availabl	
						%		45.Septic Availab	
						%		46.Wtr&Septic Ava	
			Total Acreage		32.00				


Eustis

Map Lot R12-003

Account 430

Location TIM POND TOWN LINE

Card 1 Of 1 6/26/2025

Building Style	SF Bsmt Living	Layout						
1.Ranch/Co 5.A-Frame 9.Other	Fin Bsmt Grade	1.Typical 4.O-Built 7.						
2.Gambrel 6.Apt.Bldg 10.Daylt.B	OPEN-5-CUSTOMIZE	2.Inadeq 5.Camp 8.						
3.R Ranch 7.Camp 11.	Heat Type	3.Poor 6. 9.						
4.Cape/Col 8.Log 12.	1.HWBB 5.FWA 9.No Heat	Attic						
Dwelling Units	2.Combo 6.Stove 10.Geo	1.1/4 Fin 4.Full Fin 7.						
Other Units	3.Radiant 7.Electric 11.	2.1/2 Fin 5.F/Stair 8.CS						
Stories	4.Monitor 8.F/Wall 12.	3.3/4 Fin 6. 9.None						
1.1 4.1 & 1/2 7.1.S/w/lf	Cool Type	Insulation						
2.2 5.1 & 3/4 8.1 & 1/4	1.A/C 4.W&C Air 7.	1.Full 4.Minimal 7.						
3.3 6.2 & 1/2 9.	2.Evapor 5. 8.	2.Heavy 5.Partial 8.						
Exterior Walls	3.H Pump 6. 9.None	3.Capped 6. 9.None						
1.Clbd/Shg 5.B/B/T111 9.Other	Kitchen Style	Unfinished %						
2.Vin/Al 6.Brick 10.None	1.Modern 4.Obsolete 7.	Grade & Factor						
3.Masonite 7.Log 11.Boards	2.Typical 5.Basic 8.	1.E Grade 4.C+ Grade 7.A+ Grade						
4.Asb/Asp 8.Concrete 12.	3.Old Type 6.No Water 9.None	2.D Grade 5.B Grade 8.						
Roof Surface	Bath(s) Style	3.C Grade 6.A Grade 9.Same						
1.Steel 4.Asphalt 7.Rubber	1.Modern 4.Obsolete 7.Bio/Chem	SQFT (Footprint)						
2.Vented 5.Wood 8.	2.Typical 5.Basic 8.Privy	Condition						
3.Tin/Alum 6.Rolled 9.Other	3.Old Type 6. 9.None	1.Poor 4.Avg 7.V G						
SF Masonry Trim	# Rooms	2.Fair 5.Avg+ 8.Exc						
ELECTICAL	# Bedrooms	3.Avg- 6.Good 9.Same						
OPEN-4-	# Full Baths	Phys. % Good						
Year Built	# Half Baths	Funct. % Good						
Year Remodeled	# Addn Fixtures	Functional Code						
Foundation	# Fireplaces	1.Incomp 4.Bsmt 7.C Wall						
1.Concrete 4.Wood 7.Partial		2.O-Built 5.Size 8.LongTerm						
2.C Block 5.Slab 8.ledge/ro		3.Damaged 6.Bath 9.None						
3.Gran/Roc 6.Piers 9.Pier/Pad		Econ. % Good						
Basement		Economic Code						
1.1/4 Bmt 4.Full Bmt 7.Dirt Fl		0.None 3.No Power 6.Comment						
2.1/2 Bmt 5.Crawl Sp 8.S Level		1.Location 4.Size 7.Uti Easm						
3.3/4 Bmt 6.Fnd noB/ 9.None		2.Encroach 5.Condition 8.Incmlpt						
Bsmt Gar # Cars		Entrance Code 0						
Wet Basement		1.Interior 4.Vacant 7.						
1.Dry 4. 7.		2.Refusal 5.Estimate 8.						
2.Damp 5.Crawl Sp 8.SPump	3.Informed 6. 9.							
3.Wet 6. 9.None	Information Code 0							
Date Inspected	1.Owner 4.Agent 7.Inspect	2.Relative 5.Estimate 8.						
	2.Relative 5.Estimate 8.	3.Tenant 6.Other 9.						
Additions, Outbuildings & Improvements		1.1 S Frame add-						
Type	Year	Units	Grade	Cond	Phys.	Funct.	Sound Value	2.2 S Frame add-
					%	%		3.3 S Frame add-
					%	%		4.1 & 1/2 S add-
					%	%		5.1 & 3/4 S add-
					%	%		6.2 & 1/2 S add-
					%	%		21.Open Frame Por
					%	%		22.Encl Frame Por
					%	%		23.Frame Garage
					%	%		24.Frame Shed
					%	%		25.2S w/ba/no bsm
					%	%		26.1SFr Overhang
					%	%		27.Unfin Basement
					%	%		28.1 S 0 ba/0 bs
					%	%		29.Finished Attic

POHOPEK, MICHAEL
2 FERRY LN N
YORK ME 03909 9998

B2177P54 B4567P289

Property Data			Assessment Record						
Neighborhood 49 Glidden Subd.			Year	Land	Buildings	Exempt	Total		
Tree Growth Year 0			2012	43,300	52,200	0	95,500		
X Coordinate 0			2013	41,500	49,900	0	91,400		
Y Coordinate 0			2014	40,000	51,800	0	91,800		
Zone/Land Use 11 Residential/Rec.			2015	40,000	51,200	0	91,200		
Secondary Zone			2016	38,800	51,200	0	90,000		
Topography 1 Level			2017	38,800	51,000	0	89,800		
1.Level 4.Below St 7.Incline			2018	38,800	50,800	0	89,600		
2.Rolling 5.Low 8.			2019	38,800	50,800	0	89,600		
3.Above St 6.Swampy 9.			2020	38,800	50,600	0	89,400		
Utilities 3 Septic Disposal& 5 Dug Well &			2021	38,800	50,400	0	89,200		
1.W & S 4.Dr Well 7.Cspool			2022	51,500	65,500	0	117,000		
2.T Water 5.Dug Well 8.Water			2023	51,500	85,900	0	137,400		
3.Septic 6.Privy 9.None			2024	59,900	85,600	0	145,500		
Street 5 Subdivision Rd.			2025	72,600	88,300	0	160,900		
1.Paved 4.R/W 7.			Land Data						
2.Semi Imp 5.Sub Rd 8.			Front Foot	Type	Effective		Influence		Influence Codes
3.Gravel 6.Priv Rd 9.None					Frontage	Depth	Factor	Code	
STATUS TG-F&O 0			11.Water Departme				%	1.Second Zone	
Bldg Incomplete 0			12.Undergrd Servi				%	2.Devel Costs	
Sale Data			13.Substations				%	3.Swampy	
			14.Transm Lines				%	4.Size/Shape	
Sale Date 8/01/2002			15.Dist System				%	5.Access	
Price 54,000							%	6.R/W thru Lot	
Sale Type 2 Land & Buildings							%	7.Restricted	
1.Land 4.Trailer 7.			Square Foot	Square Feet				8.Location	
2.L & B 5.Other 8.							%	9.Fractional Sha	
3.Bldg 6.Comm 9.						%	Acres		
Financing 9 Unknown			16.				%	30.Softwood (TG)	
1.Convent 4.Seller 7.Bank or Re			17.TrnsCan Trans				%	31.Mixedwood (TG)	
2.FHA/VA 5.Private 8.Divorce			18.TrnsCan Rds/Im				%	32.Hardwood (TG)	
3.Assumed 6.Cash 9.Unknown			19.Condominium				%	33.Waste L /R Pro	
Validity 1 Arms Length Sale			20.Tarred Drivewa				%	34.Roads/Unforest	
1.Valid 4.Bk Repo 7.Abutts			Fract. Acre	Acreege/Sites				35.Eustis Dam	
2.Related 5.Partial 8.Other				21.Base Lot 1st A	21	1.00	100	% 0	36.ReEnergyWater
3.Distress 6.Exempt 9.Question			22.Secondary Acre	22	0.50	100	% 0	37.ReEnergy Site	
Verified 5 Public Record			23.Remote Water	33	2.60	100	% 0	38.ReEnergyTransm	
1.Buyer 4.Agent 7.Family			Acres	46	1.00	100	% 0	39.Deeded R/W to	
2.Seller 5.Pub Rec 8.Other			24.Next 3-10 Acre				%	40.S Lumber Site	
3.Lender 6.MLS 9.			25.Next 11-15 Acr				%	41.Demolition Cha	
			26.16+ (Undevel A				%	42.Privy/H Tank/	
			27.Below 1146Elev				%	43.Comm Imp Lot	
			28.Gravel Pits	Total Acreage 4.10				44.Water Availabl	
			29.Unforested Vac					45.Septic Availab	
								46.Wtr&Septic Ava	

Inspection Witnessed By:

X	Date	Date Insp.
No./Date	Description	Date Insp.

Notes:

POITRAS, GARY
VERRILL, SHEILA
17 ETHEL AVE
WESTBROOK ME 04092

B1561P306 B3102P282 B4732P157 B4732P159

Previous Owner
Brown, Michelle W
135 Hickory Drive

Auburn ME 04032
Sale Date: 5/28/2025

Inspection Witnessed By:

X	Date	
No./Date	Description	Date Insp.

Notes:

Eustis

Property Data			Assessment Record						
Neighborhood 2 Stratton Village			Year	Land	Buildings	Exempt	Total		
Tree Growth Year 0			2012	16,900	49,100	0	66,000		
X Coordinate 0			2013	20,200	46,600	0	66,800		
Y Coordinate 0			2014	19,000	47,700	0	66,700		
Zone/Land Use 12 General Develop.			2015	19,000	46,900	0	65,900		
Secondary Zone			2016	19,000	46,800	0	65,800		
Topography 2 Rolling			2017	19,000	46,800	0	65,800		
1.Level 4.Below St 7.Incline			2018	19,000	46,800	0	65,800		
2.Rolling 5.Low 8.			2019	19,000	46,800	0	65,800		
3.Above St 6.Swampy 9.			2020	19,000	46,800	0	65,800		
Utilities 1 Twn.Watr& Septic			2021	19,000	46,700	0	65,700		
1.W & S 4.Dr Well 7.Cspool			2022	23,800	60,700	0	84,500		
2.T Water 5.Dug Well 8.Water			2023	23,800	85,800	0	109,600		
3.Septic 6.Privy 9.None			2024	24,600	84,500	0	109,100		
Street 1 Paved			2025	26,800	86,700	0	113,500		
1.Paved 4.R/W 7.			Land Data						
2.Semi Imp 5.Sub Rd 8.			Front Foot	Type	Effective		Influence		Influence Codes
3.Gravel 6.Priv Rd 9.None					Frontage	Depth	Factor	Code	
STATUS TG-F&O 0			11.Water Departme			%		1.Second Zone	
Bldg Incomplete 0			12.Undergrd Servi			%		2.Devel Costs	
Sale Data			13.Substations			%		3.Swampy	
Sale Date 5/28/2025			14.Transm Lines			%		4.Size/Shape	
Price 70,000			15.Dist System			%		5.Access	
Sale Type 2 Land & Buildings			Square Foot		Square Feet				6.R/W thru Lot
1.Land 4.Trailer 7.									7.Restricted
2.L & B 5.Other 8.			16.			%		8.Location	
3.Bldg 6.Comm 9.			17.TrnsCan Trans			%		9.Fractional Sha	
Financing 9 Unknown			18.TrnsCan Rds/Im			%		Acres	
1.Convent 4.Seller 7.Bank or Re			19.Condominium			%		30.Softwood (TG)	
2.FHA/VA 5.Private 8.Divorce			20.Tarred Drivewa			%		31.Mixedwood (TG)	
3.Assumed 6.Cash 9.Unknown			Fract. Acre	Acreege/Sites				32.Hardwood (TG)	
Validity 1 Arms Length Sale				21.Base Lot 1st A	21	0.24	100	%	0
1.Valid 4.Bk Repo 7.Abutts			22.Secondary Acre	46	1.00	100	%	0	
2.Related 5.Partial 8.Other			23.Remote Water						
3.Distress 6.Exempt 9.Question			Acres						
Verified 5 Public Record			24.Next 3-10 Acre						
1.Buyer 4.Agent 7.Family			25.Next 11-15 Acr						
2.Seller 5.Pub Rec 8.Other			26.16+ (Undevel A						
3.Lender 6.MLS 9.			27.Below 1146Elev						
			28.Gravel Pits						
			29.Unforested Vac						
			Total Acreege		0.24				

- 1.Second Zone
- 2.Devel Costs
- 3.Swampy
- 4.Size/Shape
- 5.Access
- 6.R/W thru Lot
- 7.Restricted
- 8.Location
- 9.Fractional Sha
- Acres**
- 30.Softwood (TG)
- 31.Mixedwood (TG)
- 32.Hardwood (TG)
- 33.Waste L /R Pro
- 34.Roads/Unforest
- 35.Eustis Dam
- 36.ReEnergyWater
- 37.ReEnergy Site
- 38.ReEnergyTransm
- 39.Deeded R/W to
- 40.S Lumber Site
- 41.Demolition Cha
- 42.Privy/H Tank/
- 43.Comm Imp Lot
- 44.Water Availabl
- 45.Septic Availab
- 46.Wtr&Septic Ava

Eustis

Map Lot U04-044


Account 871

Location 4 MAIN ST., STRATTON

Card 1

Of 1

6/26/2025

Building Style 8 Log Home/Cabin	SF Bsmt Living 0	Layout 1 Typical
1.Ranch/Co 5.A-Frame 9.Other	Fin Bsmt Grade 0 0	1.Typical 4.O-Built 7.
2.Gambrel 6.Apt.Bldg 10.Daylt.B	OPEN-5-CUSTOMIZE 0	2.Inadeq 5.Camp 8.
3.R Ranch 7.Camp 11.	Heat Type 100% 5 Forced Warm Air	3.Poor 6. 9.
4.Cape/Col 8.Log 12.	1.HWBB 5.FWA 9.No Heat	Attic 9 None
Dwelling Units 1	2.Combo 6.Stove 10.Geo	1.1/4 Fin 4.Full Fin 7.
Other Units 0	3.Radiant 7.Electric 11.	2.1/2 Fin 5.FI/Stair 8.CS
Stories 1 One Story	4.Monitor 8.FI/Wall 12.	3.3/4 Fin 6. 9.None
1.1 4.1 & 1/2 7.1.S/w/lf	Cool Type 0% 9 None	Insulation 4 Minimal
2.2 5.1 & 3/4 8.1 & 1/4	1.A/C 4.W&C Air 7.	1.Full 4.Minimal 7.
3.3 6.2 & 1/2 9.	2.Evapor 5. 8.	2.Heavy 5.Partial 8.
Exterior Walls 7 Log/Inc.Fake Log	3.H Pump 6. 9.None	3.Capped 6. 9.None
1.Clbd/Shg 5.B/B/T111 9.Other	Kitchen Style 5 Basic	Unfinished % 0%
2.Vin/Al 6.Brick 10.None	1.Modern 4.Obsolete 7.	Grade & Factor 3 Average 100%
3.Masonite 7.Log 11.Boards	2.Typical 5.Basic 8.	1.E Grade 4.C+ Grade 7.A+ Grade
4.Asb/Asp 8.Concrete 12.	3.Old Type 6.No Water 9.None	2.D Grade 5.B Grade 8.
Roof Surface 4 Asphalt Shingles	Bath(s) Style 5 Basic	3.C Grade 6.A Grade 9.Same
1.Steel 4.Asphalt 7.Rubber	1.Modern 4.Obsolete 7.Bio/Chem	SQFT (Footprint) 858
2.Vented 5.Wood 8.	2.Typical 5.Basic 8.Privy	Condition 4 Average
3.Tin/Alum 6.Rolled 9.Other	3.Old Type 6. 9.None	1.Poor 4.Avg 7.V G
SF Masonry Trim 0	# Rooms 4	2.Fair 5.Avg+ 8.Exc
ELECTICAL 4	# Bedrooms 2	3.Avg- 6.Good 9.Same
OPEN-4- 0	# Full Baths 1	Phys. % Good 0%
Year Built 1950	# Half Baths 0	Funct. % Good 100%
Year Remodeled 0	# Addn Fixtures 0	Functional Code 9 None
Foundation 2 Concrete Block	# Fireplaces 0	1.Incomp 4.Bsmt 7.C Wall
1.Concrete 4.Wood 7.Partial		2.O-Built 5.Size 8.LongTerm
2.C Block 5.Slab 8.ledge/ro		3.Damaged 6.Bath 9.None
3.Gran/Roc 6.Piers 9.Pier/Pad		Econ. % Good 100%
Basement 2 1/2 Basement		Economic Code None
1.1/4 Bmt 4.Full Bmt 7.Dirt Fl		0.None 3.No Power 6.Comment
2.1/2 Bmt 5.Crawl Sp 8.S Level		1.Location 4.Size 7.Uti Easm
3.3/4 Bmt 6.Fnd noB/ 9.None		2.Encroach 5.Conditon 8.Incmlplet
Bsmt Gar # Cars 0		Entrance Code 5 Estimated
Wet Basement 1 Dry Basement		1.Interior 4.Vacant 7.
1.Dry 4. 7.		2.Refusal 5.Estimate 8.
2.Damp 5.Crawl Sp 8.SPump	3.Informed 6. 9.	
3.Wet 6. 9.None	Information Code 5 Estimate	
	1.Owner 4.Agent 7.Inspect	
	2.Relative 5.Estimate 8.	
	3.Tenant 6.Other 9.	

Date Inspected 10/31/1996

Additions, Outbuildings & Improvements							
Type	Year	Units	Grade	Cond	Phys.	Funct.	Sound Value
24 Frame Shed	1980	60	2 100	3	0 %	100 %	1.1 S Frame add
68 Wood Deck	1991	144	3 100	4	0 %	100 %	2.2 S Frame add
19 Overhang/Poor...	1996	60	2 100	2	0 %	100 %	3.3 S Frame add
					%	%	4.1 & 1/2 S add-
					%	%	5.1 & 3/4 S add-
					%	%	6.2 & 1/2 S add-
					%	%	21.Open Frame Por
					%	%	22.Encl Frame Por
					%	%	23.Frame Garage
					%	%	24.Frame Shed
					%	%	25.2S w/ba/no bsm
					%	%	26.1SFr Overhang
					%	%	27.Unfin Basement
					%	%	28.1 S 0 ba/0 bs
					%	%	29.Finished Attic



Poliquin, Gilbert A
Poliquin, Diana
57 Island Cove Lane
Poland ME 04274

B2157P260

Property Data			Assessment Record						
Neighborhood 9 Caldwell Road			Year	Land	Buildings	Exempt	Total		
Tree Growth Year 0			2012	30,300	69,200	0	99,500		
X Coordinate 0			2013	31,600	66,200	0	97,800		
Y Coordinate 0			2014	30,400	66,800	0	97,200		
Zone/Land Use 11 Residential/Rec.			2015	30,400	65,300	0	95,700		
Secondary Zone			2016	29,200	65,300	0	94,500		
Topography 7 Inclining			2017	29,200	64,300	0	93,500		
1.Level 4.Below St 7.Incline			2018	29,200	64,300	0	93,500		
2.Rolling 5.Low 8.			2019	29,200	63,400	0	92,600		
3.Above St 6.Swampy 9.			2020	29,200	62,500	0	91,700		
Utilities 3 Septic Disposal & 5 Dug Well &			2021	29,200	62,500	0	91,700		
1.W & S 4.Dr Well 7.Cspool			2022	37,100	80,100	0	117,200		
2.T Water 5.Dug Well 8.Water			2023	37,100	103,200	0	140,300		
3.Septic 6.Privy 9.None			2024	40,900	102,100	0	143,000		
Street 1 Paved			2025	50,800	104,200	0	155,000		
1.Paved 4.R/W 7.			Land Data						
2.Semi Imp 5.Sub Rd 8.			Front Foot	Type	Effective		Influence		Influence Codes
3.Gravel 6.Priv Rd 9.None					Frontage	Depth	Factor	Code	
STATUS TG-F&O 0			11.Water Departme			%		1.Second Zone	
Bldg Incomplete 0			12.Undergrd Servi			%		2.Devel Costs	
Sale Data			13.Substations			%		3.Swampy	
			14.Transm Lines			%		4.Size/Shape	
Sale Date			15.Dist System			%		5.Access	
Price			Square Foot		Square Feet			6.R/W thru Lot	
Sale Type							%		7.Restricted
1.Land 4.Trailer 7.			16.					8.Location	
2.L & B 5.Other 8.							%		9.Fractional Sha
3.Bldg 6.Comm 9.			17.TrnsCan Trans					Acres	
Financing							%		30.Softwood (TG)
1.Convent 4.Seller 7.Bank or Re			18.TrnsCan Rds/Im			%		31.Mixedwood (TG)	
2.FHA/VA 5.Private 8.Divorce			19.Condominium			%		32.Hardwood (TG)	
3.Assumed 6.Cash 9.Unknown			20.Tarred Drivewa			%		33.Waste L /R Pro	
Validity			Fract. Acre		Acreege/Sites			34.Roads/Unforest	
1.Valid 4.Bk Repo 7.Abutts							%		35.Eustis Dam
2.Related 5.Partial 8.Other			21.Base Lot 1st A	21	0.58	100	%	0	36.ReEnergyWater
3.Distress 6.Exempt 9.Question			22.Secondary Acre	46	1.00	100	%	0	37.ReEnergy Site
Verified			23.Remote Water				%		38.ReEnergy/Transm
1.Buyer 4.Agent 7.Family			Acres				%		39.Deeded R/W to
2.Seller 5.Pub Rec 8.Other			24.Next 3-10 Acre				%		40.S Lumber Site
3.Lender 6.MLS 9.			25.Next 11-15 Acr				%		41.Demolition Cha
			26.16+ (Undevel A				%		42.Privy/H Tank/
			27.Below 1146Elev				%		43.Comm Imp Lot
			28.Gravel Pits				%		44.Water Availabl
			29.Unforested Vac				%		45.Septic Availab
			Total Acreege		0.58				46.Wtr&Septic Ava

Inspection Witnessed By:

No./Date	Description	Date Insp.
X		

Notes:

Eustis

Map Lot U15-039


Account 924

Location 45 CALDWELL ROAD

Card 1

Of 1

6/26/2025

Building Style 4 Cape/Colonial	SF Bsmt Living 0	Layout 1 Typical
1.Ranch/Co 5.A-Frame 9.Other	Fin Bsmt Grade 0 0	1.Typical 4.O-Built 7.
2.Gambrel 6.Apt.Bldg 10.Daylt.B	OPEN-5-CUSTOMIZE 0	2.Inadeq 5.Camp 8.
3.R Ranch 7.Camp 11.	Heat Type 100% 5 Forced Warm Air	3.Poor 6. 9.
4.Cape/Col 8.Log 12.	1.HWBB 5.FWA 9.No Heat	Attic 8 Crawl Space
Dwelling Units 1	2.Combo 6.Stove 10.Geo	1.1/4 Fin 4.Full Fin 7.
Other Units 0	3.Radiant 7.Electric 11.	2.1/2 Fin 5.FI/Stair 8.CS
Stories 1 One Story	4.Monitor 8.FI/Wall 12.	3.3/4 Fin 6. 9.None
1.1 4.1 & 1/2 7.1.S/w/lf	Cool Type 0% 9 None	Insulation 1 Full
2.2 5.1 & 3/4 8.1 & 1/4	1.A/C 4.W&C Air 7.	1.Full 4.Minimal 7.
3.3 6.2 & 1/2 9.	2.Evapor 5. 8.	2.Heavy 5.Partial 8.
Exterior Walls 1 Clapboard/Shingl	3.H Pump 6. 9.None	3.Capped 6. 9.None
1.Clbd/Shg 5.B/B/T111 9.Other	Kitchen Style 5 Basic	Unfinished % 0%
2.Vin/Al 6.Brick 10.None	1.Modern 4.Obsolete 7.	Grade & Factor 3 Average 100%
3.Masonite 7.Log 11.Boards	2.Typical 5.Basic 8.	1.E Grade 4.C+ Grade 7.A+ Grade
4.Asb/Asp 8.Concrete 12.	3.Old Type 6.No Water 9.None	2.D Grade 5.B Grade 8.
Roof Surface 1 Steel	Bath(s) Style 5 Basic	3.C Grade 6.A Grade 9.Same
1.Steel 4.Asphalt 7.Rubber	1.Modern 4.Obsolete 7.Bio/Chem	SQFT (Footprint) 954
2.Vented 5.Wood 8.	2.Typical 5.Basic 8.Privy	Condition 4 Average
3.Tin/Alum 6.Rolled 9.Other	3.Old Type 6. 9.None	1.Poor 4.Avg 7.V G
SF Masonry Trim 0	# Rooms 4	2.Fair 5.Avg+ 8.Exc
ELECTICAL 3	# Bedrooms 2	3.Avg- 6.Good 9.Same
OPEN-4- 0	# Full Baths 1	Phys. % Good 0%
Year Built 1964	# Half Baths 0	Funct. % Good 100%
Year Remodeled 0	# Addn Fixtures 0	Functional Code 9 None
Foundation 2 Concrete Block	# Fireplaces 0	1.Incomp 4.Bsmt 7.C Wall
1.Concrete 4.Wood 7.Partial		2.O-Built 5.Size 8.LongTerm
2.C Block 5.Slab 8.ledge/ro		3.Damaged 6.Bath 9.None
3.Gran/Roc 6.Piers 9.Pier/Pad		Econ. % Good 100%
Basement 4 Full Basement		Economic Code None
1.1/4 Bmt 4.Full Bmt 7.Dirt Fl		0.None 3.No Power 6.Comment
2.1/2 Bmt 5.Crawl Sp 8.S Level		1.Location 4.Size 7.Uti Easm
3.3/4 Bmt 6.Fnd noB/ 9.None		2.Encroach 5.Condition 8.Incmlplet
Bsmt Gar # Cars 0		Entrance Code 0
Wet Basement 1 Dry Basement		1.Interior 4.Vacant 7.
1.Dry 4. 7.		2.Refusal 5.Estimate 8.
2.Damp 5.Crawl Sp 8.SPump	3.Informed 6. 9.	
3.Wet 6. 9.None	Information Code 0	
	1.Owner 4.Agent 7.Inspect	
	2.Relative 5.Estimate 8.	
	3.Tenant 6.Other 9.	

Date Inspected

Additions, Outbuildings & Improvements

Type	Year	Units	Grade	Cond	Phys.	Funct.	Sound Value
24 Frame Shed	1970	100	2 100	3	60 %	100 %	
68 Wood Deck	1970	592	3 100	4	70 %	100 %	
					%	%	1.1 S Frame add-
					%	%	2.2 S Frame add-
					%	%	3.3 S Frame add-
					%	%	4.1 & 1/2 S add-
					%	%	5.1 & 3/4 S add-
					%	%	6.2 & 1/2 S add-
					%	%	21.Open Frame Por
					%	%	22.Encl Frame Por
					%	%	23.Frame Garage
					%	%	24.Frame Shed
					%	%	25.2S w/ba/no bsm
					%	%	26.1SFr Overhang
					%	%	27.Unfin Basement
					%	%	28.1 S 0 ba/0 bs
					%	%	29.Finished Attic



Pollard, Hope E
175 Morse Rd.
New Gloucester, ME 04260

B3184P29
Previous Owner
HURDLE, CALVERT B.
HURDLE, SHIRLEY F.
P.O. BOX 384
NEWCASTLE ME 04553 0384
Sale Date: 9/11/2009

Inspection Witnessed By:

X	Date	Date Insp.
No./Date	Description	Date Insp.

Notes:

Eustis

Property Data			Assessment Record						
Neighborhood 44 Tea Brook			Year	Land	Buildings	Exempt	Total		
Tree Growth Year 0			2012	36,200	52,600	0	88,800		
X Coordinate 0			2013	34,900	49,600	0	84,500		
Y Coordinate 0			2014	34,900	50,600	0	85,500		
Zone/Land Use 11 Residential/Rec.			2015	34,900	48,900	0	83,800		
Secondary Zone			2016	34,900	48,900	0	83,800		
Topography 2 Rolling			2017	34,900	48,300	0	83,200		
1.Level 4.Below St 7.Incline			2018	34,900	47,700	0	82,600		
2.Rolling 5.Low 8.			2019	34,900	47,600	0	82,500		
3.Above St 6.Swampy 9.			2020	34,900	47,000	0	81,900		
Utilities 9 None			2021	34,900	47,000	0	81,900		
1.W & S 4.Dr Well 7.Cspool			2022	44,400	60,300	0	104,700		
2.T Water 5.Dug Well 8.Water			2023	44,400	89,300	0	133,700		
3.Septic 6.Privy 9.None			2024	52,300	86,000	0	138,300		
Street 5 Subdivision Rd.			2025	61,500	88,900	0	150,400		
1.Paved 4.R/W 7.			Land Data						
2.Semi Imp 5.Sub Rd 8.			Front Foot	Type	Effective		Influence		Influence Codes
3.Gravel 6.Priv Rd 9.None					Frontage	Depth	Factor	Code	
STATUS TG-F&O 0			11.Water Departme			%		1.Second Zone	
Bldg Incomplete 0			12.Undergrd Servi			%		2.Devel Costs	
Sale Data			13.Substations			%		3.Swampy	
Sale Date 9/11/2009			14.Transm Lines			%		4.Size/Shape	
Price			15.Dist System			%		5.Access	
Sale Type 2 Land & Buildings			Square Foot		Square Feet				6.R/W thru Lot
1.Land 4.Trailer 7.							%		7.Restricted
2.L & B 5.Other 8.			16.			%		8.Location	
3.Bldg 6.Comm 9.			17.TrnsCan Trans			%		9.Fractional Sha	
Financing 9 Unknown			18.TrnsCan Rds/Im			%		Acres	
1.Convent 4.Seller 7.Bank or Re			19.Condominium			%		30.Softwood (TG)	
2.FHA/VA 5.Private 8.Divorce			20.Tarred Drivewa			%		31.Mixedwood (TG)	
3.Assumed 6.Cash 9.Unknown			Fract. Acre	Acreege/Sites				32.Hardwood (TG)	
Validity 2 Related Parties				21.Base Lot 1st A	21	0.93	100	%	0
1.Valid 4.Bk Repo 7.Abutts			22.Secondary Acre	46	1.00	100	%	0	
2.Related 5.Partial 8.Other			23.Remote Water			%			
3.Distress 6.Exempt 9.Question			Acres			%			
Verified 5 Public Record			24.Next 3-10 Acre			%			
1.Buyer 4.Agent 7.Family			25.Next 11-15 Acr			%			
2.Seller 5.Pub Rec 8.Other			26.16+ (Undevel A			%			
3.Lender 6.MLS 9.			27.Below 1146Elev			%			
			28.Gravel Pits			%			
			29.Unforested Vac			%			
			Total Acreege		0.93				

46.Wtr&Septic Ava

Eustis

Map Lot U20-015

Account 313

Location 59 EUSTIS PARKWAY

Card 1

Of 1

6/26/2025

Building Style 7 Camp/Cottage	SF Bsmt Living 0	Layout 1 Typical
1.Ranch/Co 5.A-Frame 9.Other	Fin Bsmt Grade 0 0	1.Typical 4.O-Built 7.
2.Gambrel 6.Apt.Bldg 10.Daylt.B	OPEN-5-CUSTOMIZE 0	2.Inadeq 5.Camp 8.
3.R Ranch 7.Camp 11.	Heat Type 100% 7 Electric	3.Poor 6. 9.
4.Cape/Col 8.Log 12.	1.HWBB 5.FWA 9.No Heat	Attic 9 None
Dwelling Units 1	2.Combo 6.Stove 10.Geo	1.1/4 Fin 4.Full Fin 7.
Other Units 0	3.Radiant 7.Electric 11.	2.1/2 Fin 5.FI/Stair 8.CS
Stories 7 One Story W/Loft	4.Monitor 8.FI/Wall 12.	3.3/4 Fin 6. 9.None
1.1 4.1 & 1/2 7.1.S/w/lf	Cool Type 0% 9 None	Insulation 1 Full
2.2 5.1 & 3/4 8.1 & 1/4	1.A/C 4.W&C Air 7.	1.Full 4.Minimal 7.
3.3 6.2 & 1/2 9.	2.Evapor 5. 8.	2.Heavy 5.Partial 8.
Exterior Walls 5 B.& B./T-I-II	3.H Pump 6. 9.None	3.Capped 6. 9.None
1.Clbd/Shg 5.B/B/T111 9.Other	Kitchen Style 5 Basic	Unfinished % 10%
2.Vin/Al 6.Brick 10.None	1.Modern 4.Obsolete 7.	Grade & Factor 3 Average 100%
3.Masonite 7.Log 11.Boards	2.Typical 5.Basic 8.	1.E Grade 4.C+ Grade 7.A+ Grade
4.Asb/Asp 8.Concrete 12.	3.Old Type 6.No Water 9.None	2.D Grade 5.B Grade 8.
Roof Surface 1 Steel	Bath(s) Style 7 Bio or Chemical	3.C Grade 6.A Grade 9.Same
1.Steel 4.Asphalt 7.Rubber	1.Modern 4.Obsolete 7.Bio/Chem	SQFT (Footprint) 576
2.Vented 5.Wood 8.	2.Typical 5.Basic 8.Privy	Condition 4 Average
3.Tin/Alum 6.Rolled 9.Other	3.Old Type 6. 9.None	1.Poor 4.Avg 7.V G
SF Masonry Trim 0	# Rooms 3	2.Fair 5.Avg+ 8.Exc
ELECTICAL 3	# Bedrooms 1	3.Avg- 6.Good 9.Same
OPEN-4- 0	# Full Baths 1	Phys. % Good 0%
Year Built 1987	# Half Baths 0	Funct. % Good 100%
Year Remodeled 0	# Addn Fixtures 0	Functional Code 9 None
Foundation 6 Piers/Posts	# Fireplaces 0	1.Incomp 4.Bsmt 7.C Wall
1.Concrete 4.Wood 7.Partial		2.O-Built 5.Size 8.LongTerm
2.C Block 5.Slab 8.ledge/ro		3.Damaged 6.Bath 9.None
3.Gran/Roc 6.Piers 9.Pier/Pad		Econ. % Good 100%
Basement 9 0 Bsmt/O Fdtn		Economic Code None
1.1/4 Bmt 4.Full Bmt 7.Dirt Fl		0.None 3.No Power 6.Comment
2.1/2 Bmt 5.Crawl Sp 8.S Level		1.Location 4.Size 7.Uti Easm
3.3/4 Bmt 6.Fnd noB/ 9.None		2.Encroach 5.Condition 8.Incmlplet
Bsmt Gar # Cars 0		Entrance Code 3 Information Only
Wet Basement 9 No Basement		1.Interior 4.Vacant 7.
1.Dry 4. 7.		2.Refusal 5.Estimate 8.
2.Damp 5.Crawl Sp 8.SPump		3.Informed 6. 9.
3.Wet 6. 9.None		Information Code 1 Owner
		1.Owner 4.Agent 7.Inspect
		2.Relative 5.Estimate 8.
		3.Tenant 6.Other 9.

Date Inspected 9/18/1996

Additions, Outbuildings & Improvements

Type	Year	Units	Grade	Cond	Phys.	Funct.	Sound Value
50 Deck w/Roof	1989	144	3 100	3	0 %	100 %	
69 Privy	1987	16	2 100	3	0 %	100 %	
24 Frame Shed	1998	288	2 100	3	0 %	50 %	
24 Frame Shed	2000	192	3 100	3	0 %	100 %	
					%	%	1.1 S Frame add-
					%	%	2.2 S Frame add-
					%	%	3.3 S Frame add-
					%	%	4.1 & 1/2 S add-
					%	%	5.1 & 3/4 S add-
					%	%	6.2 & 1/2 S add-
					%	%	21.Open Frame Por
					%	%	22.Encl Frame Por
					%	%	23.Frame Garage
					%	%	24.Frame Shed
					%	%	25.2S w/ba/no bsm
					%	%	26.1SFr Overhang
					%	%	27.Unfin Basement
					%	%	28.1 S 0 ba/0 bs
					%	%	29.Finished Attic



POND, CHRISTOPHER D
POND, KELLY
6 BROADWAY AVE
NAPLES ME 04055

B2394P319 B4235P246

Previous Owner
Hoffman. Ian M.
1770 FRONT STREET #346

LYNDEN WA 98264
Sale Date: 9/25/2020

Previous Owner
SYLVESTER, RICHARD W.
SYLVESTER, CAROL S.
72 FLETCHER ST.
KENNEBUNK, ME 04043
Sale Date: 6/25/2007

Inspection Witnessed By:

X		Date
No./Date	Description	Date Insp.

Notes:

Eustis

Property Data				Assessment Record						
Neighborhood 27 North Branch Riv.				Year	Land	Buildings	Exempt	Total		
Tree Growth Year 0				2012	116,500	0	0	116,500		
X Coordinate 0				2013	130,000	0	0	130,000		
Y Coordinate 0				2014	130,000	0	0	130,000		
Zone/Land Use 11 Residential/Rec.				2015	130,000	0	0	130,000		
Secondary Zone 41 & Ltd. Residential				2016	107,500	0	0	107,500		
Topography 2 Rolling				2017	107,500	0	0	107,500		
1.Level 4.Below St 7.Incline				2018	107,500	0	0	107,500		
2.Rolling 5.Low 8.				2019	107,500	0	0	107,500		
3.Above St 6.Swampy 9.				2020	107,500	0	0	107,500		
Utilities 9 None				2021	119,000	0	0	119,000		
1.W & S 4.Dr Well 7.Cspool				2022	172,100	275,900	0	448,000		
2.T Water 5.Dug Well 8.Water				2023	172,100	371,800	0	543,900		
3.Septic 6.Privy 9.None				2024	174,100	408,800	0	582,900		
Street 1 Paved				2025	187,500	427,700	0	615,200		
1.Paved 4.R/W 7.				Land Data						
2.Semi Imp 5.Sub Rd 8.				Front Foot	Type	Effective		Influence		Influence Codes
3.Gravel 6.Priv Rd 9.None						Frontage	Depth	Factor	Code	
STATUS TG-F&O 0				11.Water Departme				%	1.Second Zone	
Bldg Incomplete 0				12.Undergrd Servi				%	2.Devel Costs	
Sale Data				13.Substations				%	3.Swampy	
Sale Date 9/25/2020				14.Transm Lines				%	4.Size/Shape	
Price 95,000				15.Dist System				%	5.Access	
Sale Type 1 Land Only								%	6.R/W thru Lot	
1.Land 4.Trailer 7.				Square Foot	Square Feet				7.Restricted	
2.L & B 5.Other 8.								%	8.Location	
3.Bldg 6.Comm 9.							%	9.Fractional Sha		
Financing 9 Unknown							%	Acres		
1.Convent 4.Seller 7.Bank or Re				16.				%	30.Softwood (TG)	
2.FHA/VA 5.Private 8.Divorce				17.TrnsCan Trans				%	31.Mixedwood (TG)	
3.Assumed 6.Cash 9.Unknown				18.TrnsCan Rds/Im				%	32.Hardwood (TG)	
Validity 1 Arms Length Sale				19.Condominium				%	33.Waste L /R Pro	
1.Valid 4.Bk Repo 7.Abutts				20.Tarred Drivewa				%	34.Roads/Unforest	
2.Related 5.Partial 8.Other				Fract. Acre	Acreeage/Sites				35.Eustis Dam	
3.Distress 6.Exempt 9.Question								%	36.ReEnergyWater	
Verified 5 Public Record				21.Base Lot 1st A	21	1.00	100	%	0	
1.Buyer 4.Agent 7.Family				22.Secondary Acre	22	1.00	100	%	0	
2.Seller 5.Pub Rec 8.Other				23.Remote Water	33	10.10	100	%	0	
3.Lender 6.MLS 9.				Acres	46	1.00	100	%	0	
				24.Next 3-10 Acre				%		
				25.Next 11-15 Acr				%		
				26.16+ (Undevel A				%		
				27.Below 1146Elev				%		
				28.Gravel Pits				%		
				29.Unforested Vac				%		
					Total Acreage		12.10			

46.Wtr&Septic Ava

Eustis

Map Lot R04-001-B


Account 798

Location 21 PONDEROSA LANE

Card 1

Of 1

6/26/2025

Building Style 1 Conven/Ranch	SF Bsmt Living 0	Layout 1 Typical
1.Ranch/Co 5.A-Frame 9.Other	Fin Bsmt Grade 0 0	1.Typical 4.O-Built 7.
2.Gambrel 6.Apt.Bldg 10.Daylt.B	OPEN-5-CUSTOMIZE 0	2.Inadeq 5.Camp 8.
3.R Ranch 7.Camp 11.	Heat Type 100% 3 Radiant	3.Poor 6. 9.
4.Cape/Col 8.Log 12.	1.HWBB 5.FWA 9.No Heat	Attic 9 None
Dwelling Units 1	2.Combo 6.Stove 10.Geo	1.1/4 Fin 4.Full Fin 7.
Other Units 0	3.Radiant 7.Electric 11.	2.1/2 Fin 5.FI/Stair 8.CS
Stories 5 One & 3/4 Story	4.Monitor 8.FI/Wall 12.	3.3/4 Fin 6. 9.None
1.1 4.1 & 1/2 7.1.S/w/lf	Cool Type 0% 9 None	Insulation 1 Full
2.2 5.1 & 3/4 8.1 & 1/4	1.A/C 4.W&C Air 7.	1.Full 4.Minimal 7.
3.3 6.2 & 1/2 9.	2.Evapor 5. 8.	2.Heavy 5.Partial 8.
Exterior Walls 1 Clapboard/Shingl	3.H Pump 6. 9.None	3.Capped 6. 9.None
1.Clbd/Shg 5.B/B/T111 9.Other	Kitchen Style 1 Modern	Unfinished % 0%
2.Vin/Al 6.Brick 10.None	1.Modern 4.Obsolete 7.	Grade & Factor 4 Above Average
3.Masonite 7.Log 11.Boards	2.Typical 5.Basic 8.	1.E Grade 4.C+ Grade 7.A+ Grade
4.Asb/Asp 8.Concrete 12.	3.Old Type 6.No Water 9.None	2.D Grade 5.B Grade 8.
Roof Surface 4 Asphalt Shingles	Bath(s) Style 1 Modern Bath(s)	3.C Grade 6.A Grade 9.Same
1.Steel 4.Asphalt 7.Rubber	1.Modern 4.Obsolete 7.Bio/Chem	SQFT (Footprint) 1536
2.Vented 5.Wood 8.	2.Typical 5.Basic 8.Privy	Condition 5 Average +
3.Tin/Alum 6.Rolled 9.Other	3.Old Type 6. 9.None	1.Poor 4.Avg 7.V G
SF Masonry Trim 0	# Rooms 12	2.Fair 5.Avg+ 8.Exc
ELECTICAL 1	# Bedrooms 5	3.Avg- 6.Good 9.Same
OPEN-4- 0	# Full Baths 3	Phys. % Good 0%
Year Built 2021	# Half Baths 0	Funct. % Good 100%
Year Remodeled 0	# Addn Fixtures 0	Functional Code 1 Incomplete
Foundation 1 Concrete	# Fireplaces 0	1.Incomp 4.Bsmt 7.C Wall
1.Concrete 4.Wood 7.Partial		2.O-Built 5.Size 8.LongTerm
2.C Block 5.Slab 8.ledge/ro		3.Damaged 6.Bath 9.None
3.Gran/Roc 6.Piers 9.Pier/Pad		Econ. % Good 100%
Basement 4 Full Basement		Economic Code None
1.1/4 Bmt 4.Full Bmt 7.Dirt FI		0.None 3.No Power 6.Comment
2.1/2 Bmt 5.Crawl Sp 8.S Level		1.Location 4.Size 7.Uti Easm
3.3/4 Bmt 6.Fnd noB/ 9.None		2.Encroach 5.Condition 8.Incmlpt
Bsmt Gar # Cars 0		Entrance Code 0
Wet Basement 1 Dry Basement		1.Interior 4.Vacant 7.
1.Dry 4. 7.		2.Refusal 5.Estimate 8.
2.Damp 5.Crawl Sp 8.SPump	3.Informed 6. 9.	
3.Wet 6. 9.None	Information Code 0	
	1.Owner 4.Agent 7.Inspect	
	2.Relative 5.Estimate 8.	
	3.Tenant 6.Other 9.	

Date Inspected

Additions, Outbuildings & Improvements

Type	Year	Units	Grade	Cond	Phys.	Funct.	Sound Value
					%	%	1.1 S Frame add
					%	%	2.2 S Frame add
					%	%	3.3 S Frame add
					%	%	4.1 & 1/2 S add
					%	%	5.1 & 3/4 S add
					%	%	6.2 & 1/2 S add
					%	%	21.Open Frame Por
					%	%	22.Encl Frame Por
					%	%	23.Frame Garage
					%	%	24.Frame Shed
					%	%	25.2S w/ba/no bsm
					%	%	26.1SFr Overhang
					%	%	27.Unfin Basement
					%	%	28.1 S 0 ba/0 bs
					%	%	29.Finished Attic

POOLER, ASHLEY M
 POOLER, BENJAMIN J
 61 Lander Farm Rd
 STRATTON ME 04982

B3929P322

Inspection Witnessed By:

X		Date
No./Date	Description	Date Insp.

Notes:

Eustis

Property Data			Assessment Record						
Neighborhood 14 Old Dead Riv.Rd.			Year	Land	Buildings	Exempt	Total		
Tree Growth Year 0			2018	49,900	0	0	49,900		
X Coordinate 0			2019	67,900	94,800	0	162,700		
Y Coordinate 0			2020	67,900	94,800	25,000	137,700		
Zone/Land Use 11 Residential/Rec.			2021	67,900	120,600	25,000	163,500		
Secondary Zone			2022	100,600	156,800	25,000	232,400		
Topography 2 Rolling			2023	100,600	185,200	25,000	260,800		
1.Level 4.Below St 7.Incline			2024	104,100	183,600	25,000	262,700		
2.Rolling 5.Low 8.			2025	147,200	189,400	25,000	311,600		
3.Above St 6.Swampy 9.									
Utilities 4 Drilled Well & 3 Septic Disposal&									
1.W & S 4.Dr Well 7.Cspool									
2.T Water 5.Dug Well 8.Water									
3.Septic 6.Prvy 9.None									
Street 5 Subdivision Rd.									
1.Paved 4.R/W 7.			Land Data						
2.Semi Imp 5.Sub Rd 8.			Front Foot	Type	Effective		Influence		Influence Codes
3.Gravel 6.Prv Rd 9.None					Frontage	Depth	Factor	Code	
STATUS TG-F&O 0			11.Water Departme					1.Second Zone	
Bldg Incomplete 0			12.Undergrd Servi					2.Devel Costs	
Sale Data			13.Substations					3.Swampy	
Sale Date			14.Transm Lines					4.Size/Shape	
Price			15.Dist System					5.Access	
Sale Type								6.R/W thru Lot	
1.Land 4.Trailer 7.			Square Foot	Square Feet				7.Restricted	
2.L & B 5.Other 8.								8.Location	
3.Bldg 6.Comm 9.			16.					9.Fractional Sha	
Financing			17.TrnsCan Trans					Acres	
1.Convent 4.Seller 7.Bank or Re			18.TrnsCan Rds/Im					30.Softwood (TG)	
2.FHA/VA 5.Private 8.Divorce			19.Condominium					31.Mixedwood (TG)	
3.Assumed 6.Cash 9.Unknown			20.Tarred Drivewa					32.Hardwood (TG)	
Validity								33.Waste L /R Pro	
1.Valid 4.Bk Repo 7.Abutts			Fract. Acre	Acreege/Sites				34.Roads/Unforest	
2.Related 5.Partial 8.Other			21.Base Lot 1st A	21	1.00	100	%	0	
3.Distress 6.Exempt 9.Question			22.Secondary Acre	22	1.00	100	%	0	
Verified			23.Remote Water	24	8.00	100	%	0	
1.Buyer 4.Agent 7.Family			Acres	25	4.90	100	%	0	
2.Seller 5.Pub Rec 8.Other			24.Next 3-10 Acre	46	1.00	100	%	0	
3.Lender 6.MLS 9.			25.Next 11-15 Acr						
			26.16+ (Undevel A						
			27.Below 1146Elev						
			28.Gravel Pits						
			29.Unforested Vac						
				Total Acreege		14.90			
								43.Comm Imp Lot	
								44.Water Availabl	
								45.Septic Availab	
								46.Wtr&Septic Ava	

Eustis

Map Lot R01-007-002


Account 1102

Location 61 LANDER FARM RD

Card 1

Of 1

6/26/2025

Building Style 3 Raised Ranch	SF Bsmt Living 0	Layout 1 Typical
1.Ranch/Co 5.A-Frame 9.Other	Fin Bsmt Grade 0 0	1.Typical 4.O-Built 7.
2.Gambrel 6.Apt.Bldg 10.Daylt.B	OPEN-5-CUSTOMIZE 0	2.Inadeq 5.Camp 8.
3.R Ranch 7.Camp 11.	Heat Type 100% 1 Hot Water BB	3.Poor 6. 9.
4.Cape/Col 8.Log 12.	1.HWBB 5.FWA 9.No Heat	Attic 9 None
Dwelling Units 1	2.Combo 6.Stove 10.Geo	1.1/4 Fin 4.Full Fin 7.
Other Units 0	3.Radiant 7.Electric 11.	2.1/2 Fin 5.FI/Stair 8.CS
Stories 1 One Story	4.Monitor 8.FI/Wall 12.	3.3/4 Fin 6. 9.None
1.1 4.1 & 1/2 7.1.S/w/lf	Cool Type 0% 9 None	Insulation 1 Full
2.2 5.1 & 3/4 8.1 & 1/4	1.A/C 4.W&C Air 7.	1.Full 4.Minimal 7.
3.3 6.2 & 1/2 9.	2.Evapor 5. 8.	2.Heavy 5.Partial 8.
Exterior Walls 2 Vinyl/Aluminum	3.H Pump 6. 9.None	3.Capped 6. 9.None
1.Clbd/Shg 5.B/B/T111 9.Other	Kitchen Style 2 Typical	Unfinished % 0%
2.Vin/Al 6.Brick 10.None	1.Modern 4.Obsolete 7.	Grade & Factor 3 Average 100%
3.Masonite 7.Log 11.Boards	2.Typical 5.Basic 8.	1.E Grade 4.C+ Grade 7.A+ Grade
4.Asb/Asp 8.Concrete 12.	3.Old Type 6.No Water 9.None	2.D Grade 5.B Grade 8.
Roof Surface 4 Asphalt Shingles	Bath(s) Style 2 Typical Bath(s)	3.C Grade 6.A Grade 9.Same
1.Steel 4.Asphalt 7.Rubber	1.Modern 4.Obsolete 7.Bio/Chem	SQFT (Footprint) 1344
2.Vented 5.Wood 8.	2.Typical 5.Basic 8.Privy	Condition 4 Average
3.Tin/Alum 6.Rolled 9.Other	3.Old Type 6. 9.None	1.Poor 4.Avg 7.V G
SF Masonry Trim 0	# Rooms 7	2.Fair 5.Avg+ 8.Exc
ELECTICAL 0	# Bedrooms 3	3.Avg- 6.Good 9.Same
OPEN-4- 0	# Full Baths 1	Phys. % Good 0%
Year Built 2018	# Half Baths 1	Funct. % Good 100%
Year Remodeled 0	# Addn Fixtures 0	Functional Code 9 None
Foundation 1 Concrete	# Fireplaces 0	1.Incomp 4.Bsmt 7.C Wall
1.Concrete 4.Wood 7.Partial		2.O-Built 5.Size 8.LongTerm
2.C Block 5.Slab 8.ledge/ro		3.Damaged 6.Bath 9.None
3.Gran/Roc 6.Piers 9.Pier/Pad		Econ. % Good 100%
Basement 9 0 Bsmt/O Fdtn		Economic Code None
1.1/4 Bmt 4.Full Bmt 7.Dirt FI		0.None 3.No Power 6.Comment
2.1/2 Bmt 5.Crawl Sp 8.S Level		1.Location 4.Size 7.Uti Easm
3.3/4 Bmt 6.Fnd noB/ 9.None		2.Encroach 5.Conditon 8.Incmlplet
Bsmt Gar # Cars 0		Entrance Code 0
Wet Basement 9 No Basement		1.Interior 4.Vacant 7.
1.Dry 4. 7.		2.Refusal 5.Estimate 8.
2.Damp 5.Crawl Sp 8.SPump	3.Informed 6. 9.	
3.Wet 6. 9.None	Information Code 0	
	1.Owner 4.Agent 7.Inspect	
	2.Relative 5.Estimate 8.	
	3.Tenant 6.Other 9.	

Date Inspected

Additions, Outbuildings & Improvements

Type	Year	Units	Grade	Cond	Phys.	Funct.	Sound Value
23 Frame Garage	2020	720	4 100	4	0 %	100 %	1.1 S Frame add
71 8 Ohead Door	2020	2	3 100	4	0 %	100 %	2.2 S Frame add
45 Pole Barn	2022	390	3 100	4	0 %	100 %	3.3 S Frame add
					%	%	4.1 & 1/2 S add
					%	%	5.1 & 3/4 S add
					%	%	6.2 & 1/2 S add
					%	%	21.Open Frame Por
					%	%	22.Encl Frame Por
					%	%	23.Frame Garage
					%	%	24.Frame Shed
					%	%	25.2S w/ba/no bsm
					%	%	26.1SFr Overhang
					%	%	27.Unfin Basement
					%	%	28.1 S 0 ba/0 bs
					%	%	29.Finished Attic

POPOV, ANATOLY JT
CHEREZOVA, GALINA I., ALEX POPOV
47 SCHOOL ST
STRATTON ME 04982

B1924P252 B3896P26

Property Data			Assessment Record						
Neighborhood 2 Stratton Village			Year	Land	Buildings	Exempt	Total		
Tree Growth Year 0			2012	38,500	73,300	10,000	101,800		
X Coordinate 0			2013	38,200	65,700	10,000	93,900		
Y Coordinate 0			2014	34,000	66,800	10,000	90,800		
Zone/Land Use 12 General Develop.			2015	34,000	66,600	10,000	90,600		
Secondary Zone			2016	34,000	66,600	15,000	85,600		
Topography 2 Rolling			2017	34,000	66,600	20,000	80,600		
1.Level 4.Below St 7.Incline			2018	34,000	66,500	20,000	80,500		
2.Rolling 5.Low 8.			2019	34,000	66,500	25,000	75,500		
3.Above St 6.Swampy 9.			2020	34,000	66,500	25,000	75,500		
Utilities 1 Twn.Watr& Septic			2021	34,000	66,500	25,000	75,500		
1.W & S 4.Dr Well 7.Cspool			2022	43,300	233,100	25,000	251,400		
2.T Water 5.Dug Well 8.Water			2023	43,300	136,100	25,000	154,400		
3.Septic 6.Privy 9.None			2024	46,200	136,000	25,000	157,200		
Street 1 Paved			2025	53,800	140,700	25,000	169,500		
1.Paved 4.R/W 7.			Land Data						
2.Semi Imp 5.Sub Rd 8.			Front Foot	Type	Effective		Influence		Influence Codes
3.Gravel 6.Priv Rd 9.None					Frontage	Depth	Factor	Code	
STATUS TG-F&O 0			11.Water Departme			%		1.Second Zone	
Bldg Incomplete 0			12.Undergrd Servi			%		2.Devel Costs	
Sale Data			13.Substations			%		3.Swampy	
			14.Transm Lines			%		4.Size/Shape	
Sale Date 6/01/1998			15.Dist System			%		5.Access	
Price 50,000			Square Foot		Square Feet			6.R/W thru Lot	
Sale Type 2 Land & Buildings							%		7.Restricted
1.Land 4.Trailer 7.			16.			%		8.Location	
2.L & B 5.Other 8.			17.TrnsCan Trans			%		9.Fractional Sha	
3.Bldg 6.Comm 9.			18.TrnsCan Rds/Im			%		Acres	
Financing 3 Assumed Mortgage			19.Condominium			%		30.Softwood (TG)	
1.Convent 4.Seller 7.Bank or Re			20.Tarred Drivewa			%		31.Mixedwood (TG)	
2.FHA/VA 5.Private 8.Divorce			Fract. Acre	Acreege/Sites				32.Hardwood (TG)	
3.Assumed 6.Cash 9.Unknown				21.Base Lot 1st A	21	0.84	100 %	0	33.Waste L /R Pro
Validity 3 Distressed Sale			22.Secondary Acre	46	1.00	100 %	0	34.Roads/Unforest	
1.Valid 4.Bk Repo 7.Abutts			23.Remote Water			%		35.Eustis Dam	
2.Related 5.Partial 8.Other			Acres					36.ReEnergyWater	
3.Distress 6.Exempt 9.Question				24.Next 3-10 Acre			%		37.ReEnergy Site
Verified 5 Public Record			25.Next 11-15 Acr			%		38.ReEnergyTransm	
1.Buyer 4.Agent 7.Family			26.16+ (Undevel A			%		39.Deeded R/W to	
2.Seller 5.Pub Rec 8.Other			27.Below 1146Elev			%		40.S Lumber Site	
3.Lender 6.MLS 9.			28.Gravel Pits			%		41.Demolition Cha	
			29.Unforested Vac			%		42.Privy/H Tank/	
			Total Acreege		0.84			43.Comm Imp Lot	
								44.Water Availabl	
								45.Septic Availab	
								46.Wtr&Septic Ava	

Inspection Witnessed By:

X	Date	Date Insp.
No./Date	Description	Date Insp.

Notes:

Eustis

Map Lot U03-021

Account 826

Location 47 SCHOOL STREET

Card 1

Of 1

6/26/2025

Building Style 4 Cape/Colonial	SF Bsmt Living 0	Layout 4 Overbuilt
1.Ranch/Co 5.A-Frame 9.Other	Fin Bsmt Grade 0 0	1.Typical 4.O-Built 7.
2.Gambrel 6.Apt.Bldg 10.Daylt.B	OPEN-5-CUSTOMIZE 0	2.Inadeq 5.Camp 8.
3.R Ranch 7.Camp 11.	Heat Type 100% 5 Forced Warm Air	3.Poor 6. 9.
4.Cape/Col 8.Log 12.	1.HWBB 5.FWA 9.No Heat	Attic 8 Crawl Space
Dwelling Units 1	2.Combo 6.Stove 10.Geo	1.1/4 Fin 4.Full Fin 7.
Other Units 0	3.Radiant 7.Electric 11.	2.1/2 Fin 5.FI/Stair 8.CS
Stories 2 Two Story	4.Monitor 8.FI/Wall 12.	3.3/4 Fin 6. 9.None
1.1 4.1 & 1/2 7.1.S/w/lf	Cool Type 0% 9 None	Insulation 4 Minimal
2.2 5.1 & 3/4 8.1 & 1/4	1.A/C 4.W&C Air 7.	1.Full 4.Minimal 7.
3.3 6.2 & 1/2 9.	2.Evapor 5. 8.	2.Heavy 5.Partial 8.
Exterior Walls 1 Clapboard/Shingl	3.H Pump 6. 9.None	3.Capped 6. 9.None
1.Clbd/Shg 5.B/B/T111 9.Other	Kitchen Style 5 Basic	Unfinished % 0%
2.Vin/Al 6.Brick 10.None	1.Modern 4.Obsolete 7.	Grade & Factor 3 Average 100%
3.Masonite 7.Log 11.Boards	2.Typical 5.Basic 8.	1.E Grade 4.C+ Grade 7.A+ Grade
4.Asb/Asp 8.Concrete 12.	3.Old Type 6.No Water 9.None	2.D Grade 5.B Grade 8.
Roof Surface 1 Steel	Bath(s) Style 5 Basic	3.C Grade 6.A Grade 9.Same
1.Steel 4.Asphalt 7.Rubber	1.Modern 4.Obsolete 7.Bio/Chem	SQFT (Footprint) 1330
2.Vented 5.Wood 8.	2.Typical 5.Basic 8.Privy	Condition 3 Below Average
3.Tin/Alum 6.Rolled 9.Other	3.Old Type 6. 9.None	1.Poor 4.Avg 7.V G
SF Masonry Trim 0	# Rooms 8	2.Fair 5.Avg+ 8.Exc
ELECTICAL 3	# Bedrooms 6	3.Avg- 6.Good 9.Same
OPEN-4- 0	# Full Baths 0	Phys. % Good 0%
Year Built 1920	# Half Baths 3	Funct. % Good 100%
Year Remodeled 0	# Addn Fixtures 0	Functional Code 1 Incomplete
Foundation 1 Concrete	# Fireplaces 0	1.Incomp 4.Bsmt 7.C Wall
1.Concrete 4.Wood 7.Partial		2.O-Built 5.Size 8.LongTerm
2.C Block 5.Slab 8.ledge/ro		3.Damaged 6.Bath 9.None
3.Gran/Roc 6.Piers 9.Pier/Pad		Econ. % Good 90%
Basement 1 1/4 Basement		Economic Code None
1.1/4 Bmt 4.Full Bmt 7.Dirt Fl		0.None 3.No Power 6.Comment
2.1/2 Bmt 5.Crawl Sp 8.S Level		1.Location 4.Size 7.Uti Easm
3.3/4 Bmt 6.Fnd noB/ 9.None		2.Encroach 5.Condition 8.Incmlplet
Bsmt Gar # Cars 0		Entrance Code 5 Estimated
Wet Basement 1 Dry Basement		1.Interior 4.Vacant 7.
1.Dry 4. 7.		2.Refusal 5.Estimate 8.
2.Damp 5.Crawl Sp 8.SPump	3.Informed 6. 9.	
3.Wet 6. 9.None	Information Code 5 Estimate	
	1.Owner 4.Agent 7.Inspect	
	2.Relative 5.Estimate 8.	
	3.Tenant 6.Other 9.	

Date Inspected 6/09/1994

Additions, Outbuildings & Improvements							
Type	Year	Units	Grade	Cond	Phys.	Funct.	Sound Value
22 Encl Frame Porch	1990	112	2 100	3	0 %	100 %	1.1 S Frame add
997 12 Mobile Home	1970	12x48	2 100	2	15 %	15 %	2.2 S Frame add
997 12 Mobile Home	1975	12x52	2 100	2	15 %	15 %	3.3 S Frame add
					%	%	4.1 & 1/2 S add
					%	%	5.1 & 3/4 S add
					%	%	6.2 & 1/2 S add
					%	%	21.Open Frame Por
					%	%	22.Encl Frame Por
					%	%	23.Frame Garage
					%	%	24.Frame Shed
					%	%	25.2S w/ba/no bsm
					%	%	26.1SFr Overhang
					%	%	27.Unfin Basement
					%	%	28.1 S 0 ba/0 bs
					%	%	29.Finished Attic



POTTS, THOMAS J
7779 HOLIDAY DR
SARASOTA FL 34231-5313

B3949P121 B4701P75

Previous Owner
SHIELDS, MERLE
SHIELDS, MICHELLE LEBLANC
PO BOX 474
Belgrade Lakes ME 04918
Sale Date: 1/08/2025

Previous Owner
MCKISSICK, BRENDA, TENENT IN POSSES
NADEAU, RICHARD OWNER OF RECORD LD
52 School St.
STRATTON ME 04982
Sale Date: 9/30/2017

Inspection Witnessed By:

X	Date	Date Insp.
No./Date	Description	Date Insp.

Notes:

Eustis

Property Data			Assessment Record						
Neighborhood 2 Stratton Village			Year	Land	Buildings	Exempt	Total		
Tree Growth Year 0			2012	24,200	4,300	10,000	18,500		
X Coordinate 0			2013	25,400	3,600	10,000	19,000		
Y Coordinate 0			2014	23,300	3,600	10,000	16,900		
Zone/Land Use 12 General Develop.			2015	23,300	3,600	10,000	16,900		
Secondary Zone			2016	23,300	3,600	15,000	11,900		
Topography 2 Rolling			2017	23,300	3,600	20,000	6,900		
1.Level 4.Below St 7.Incline			2018	23,300	3,600	0	26,900		
2.Rolling 5.Low 8.			2019	23,300	0	0	23,300		
3.Above St 6.Swampy 9.			2020	25,300	0	0	25,300		
Utilities 1 Twn.Watr& Septic			2021	25,300	5,300	0	30,600		
1.W & S 4.Dr Well 7.Cspool			2022	32,400	6,900	0	39,300		
2.T Water 5.Dug Well 8.Water			2023	32,400	4,800	0	37,200		
3.Septic 6.Privy 9.None			2024	33,900	4,800	0	38,700		
Street 1 Paved			2025	47,500	4,700	0	52,200		
1.Paved 4.R/W 7.			Land Data						
2.Semi Imp 5.Sub Rd 8.			Front Foot	Type	Effective		Influence		Influence Codes
3.Gravel 6.Priv Rd 9.None					Frontage	Depth	Factor	Code	
STATUS TG-F&O 0			11.Water Departme			%		1.Second Zone	
Bldg Incomplete 0			12.Undergrd Servi			%		2.Devel Costs	
Sale Data			13.Substations			%		3.Swampy	
Sale Date 1/08/2025			14.Transm Lines			%		4.Size/Shape	
Price 160,000			15.Dist System			%		5.Access	
Sale Type 2 Land & Buildings			Square Foot		Square Feet				6.R/W thru Lot
1.Land 4.Trailer 7.							%		7.Restricted
2.L & B 5.Other 8.			16.			%		8.Location	
3.Bldg 6.Comm 9.			17.TrnsCan Trans			%		9.Fractional Sha	
Financing 9 Unknown			18.TrnsCan Rds/Im			%		Acres	
1.Convent 4.Seller 7.Bank or Re			19.Condominium			%		30.Softwood (TG)	
2.FHA/VA 5.Private 8.Divorce			20.Tarred Drivewa			%		31.Mixedwood (TG)	
3.Assumed 6.Cash 9.Unknown			Fract. Acre	Acreege/Sites				32.Hardwood (TG)	
Validity 8 Other Non Valid				21.Base Lot 1st A	21	0.59	100 %	0	33.Waste L /R Pro
1.Valid 4.Bk Repo 7.Abutts			22.Secondary Acre	46	1.00	100 %	0	34.Roads/Unforest	
2.Related 5.Partial 8.Other			23.Remote Water	48	1.00	100 %	0	35.Eustis Dam	
3.Distress 6.Exempt 9.Question			Acres			%		36.ReEnergyWater	
Verified 5 Public Record			24.Next 3-10 Acre			%		37.ReEnergy Site	
1.Buyer 4.Agent 7.Family			25.Next 11-15 Acr			%		38.ReEnergyTransm	
2.Seller 5.Pub Rec 8.Other			26.16+ (Undevel A			%		39.Deeded R/W to	
3.Lender 6.MLS 9.			27.Below 1146Elev			%		40.S Lumber Site	
			28.Gravel Pits			%		41.Demolition Cha	
			29.Unforested Vac			%		42.Privy/H Tank/	
			Total Acreage		0.59			43.Comm Imp Lot	
								44.Water Availabl	
								45.Septic Availab	
								46.Wtr&Septic Ava	

POULIN, CRAIG A
 POULIN, TRACY J
 9 King Road
 PO Box 103
 Eustis ME 04936
 B809P37 B4093P93
 Previous Owner
 SCHIPPER, ROBERT M
 SCHIPPER, SANDRA L
 9 Faith St
 Lisbon Falls ME 04252 0099
 Sale Date: 6/11/2019

Property Data			Assessment Record				
Neighborhood 12 King Road			Year	Land	Buildings	Exempt	Total
Tree Growth Year 0			2012	52,800	162,800	16,000	199,600
X Coordinate 0			2013	51,500	145,100	16,000	180,600
Y Coordinate 0			2014	43,500	165,100	16,000	192,600
Zone/Land Use 13 Mixed Use			2015	43,500	164,700	16,000	192,200
Secondary Zone 44 & Resource Prot.			2016	41,000	162,700	21,000	182,700
Topography 1 Level			2017	41,000	160,600	26,000	175,600
1.Level 4.Below St 7.Incline			2018	41,000	160,600	26,000	175,600
2.Rolling 5.Low 8.			2019	41,000	158,500	26,000	173,500
3.Above St 6.Swampy 9.			2020	41,000	158,500	0	199,500
Utilities 3 Septic Disposal & 5 Dug Well &			2021	41,000	156,400	0	197,400
1.W & S 4.Dr Well 7.Cspool			2022	55,900	207,700	25,000	238,600
2.T Water 5.Dug Well 8.Water			2023	55,900	242,200	25,000	273,100
3.Septic 6.Privy 9.None			2024	59,400	242,200	25,000	276,600
Street 2 Semi-Improved			2025	72,600	244,400	25,000	292,000
1.Paved 4.R/W 7.							
2.Semi Imp 5.Sub Rd 8.							
3.Gravel 6.Priv Rd 9.None							

Inspection Witnessed By:

X	Date
No./Date	Description
	Date Insp.

Notes:

STATUS TG-F&O 0		
Bldg Incomplete 0		
Sale Data		
Sale Date	6/11/2019	
Price	220,000	
Sale Type 2 Land & Buildings		
1.Land 4.Trailer 7.		
2.L & B 5.Other 8.		
3.Bldg 6.Comm 9.		
Financing 9 Unknown		
1.Convent 4.Seller 7.Bank or Re		
2.FHA/VA 5.Private 8.Divorce		
3.Assumed 6.Cash 9.Unknown		
Validity 1 Arms Length Sale		
1.Valid 4.Bk Repo 7.Abutts		
2.Related 5.Partial 8.Other		
3.Distress 6.Exempt 9.Question		
Verified 5 Public Record		
1.Buyer 4.Agent 7.Family		
2.Seller 5.Pub Rec 8.Other		
3.Lender 6.MLS 9.		

Land Data						
Front Foot	Type	Effective		Influence		Influence Codes
		Frontage	Depth	Factor	Code	
11.Water Departme				%		1.Second Zone
12.Undergrd Servi				%		2.Devel Costs
13.Substations				%		3.Swampy
14.Transm Lines				%		4.Size/Shape
15.Dist System				%		5.Access
				%		6.R/W thru Lot
				%		7.Restricted
				%		8.Location
				%		9.Fractional Sha
Square Foot		Square Feet				Acres
16.				%		30.Softwood (TG)
17.TrnsCan Trans				%		31.Mixedwood (TG)
18.TrnsCan Rds/Im				%		32.Hardwood (TG)
19.Condominium				%		33.Waste L /R Pro
20.Tarred Drivewa				%		34.Roads/Unforest
				%		35.Eustis Dam
Fract. Acre		Acreage/Sites				36.ReEnergyWater
21.Base Lot 1st A	21	1.00	100	%	0	37.ReEnergy Site
22.Secondary Acre	22	1.00	100	%	0	38.ReEnergy/Transm
23.Remote Water	24	0.21	100	%	0	39.Deeded R/W to
	46	1.00	100	%	0	40.S Lumber Site
				%		41.Demolition Cha
				%		42.Privy/H Tank/
				%		43.Comm Imp Lot
				%		44.Water Availabl
				%		45.Septic Availab
				%		46.Wtr&Septic Ava
Total Acreage		2.21				

Eustis

Map Lot U09-006-A


Account 706

Location 9 KING ROAD

Card 1

Of 1

6/26/2025

Building Style	2 Gambrel/Garrison			SF Bsmt Living	0			Layout	1 Typical		
1.Ranch/Co	5.A-Frame	9.Other		Fin Bsmt Grade	0 0			1.Typical	4.O-Built	7.	
2.Gambrel	6.Apt.Bldg	10.Daylt.B		OPEN-5-CUSTOMIZE	0			2.Inadeq	5.Camp	8.	
3.R Ranch	7.Camp	11.		Heat Type	100%	1 Hot Water BB		3.Poor	6.	9.	
4.Cape/Col	8.Log	12.		1.HWBB	5.FWA	9.No Heat		Attic	9 None		
Dwelling Units	1			2.Combo	6.Stove	10.Geo		1.1/4 Fin	4.Full Fin	7.	
Other Units	0			3.Radiant	7.Electric	11.		2.1/2 Fin	5.FI/Stair	8.CS	
Stories	4 One & 1/2 Story			4.Monitor	8.FI/Wall	12.		3.3/4 Fin	6.	9.None	
1.1	4.1 & 1/2	7.1.S/w/lf		Cool Type	0%	9 None		Insulation	1 Full		
2.2	5.1 & 3/4	8.1 & 1/4		1.A/C	4.W&C Air	7.		1.Full	4.Minimal	7.	
3.3	6.2 & 1/2	9.		2.Evapor	5.	8.		2.Heavy	5.Partial	8.	
Exterior Walls	7 Log/Inc.Fake Log			3.H Pump	6.	9.None		3.Capped	6.	9.None	
1.Clbd/Shg	5.B/B/T111	9.Other		Kitchen Style	2 Typical			Unfinished %	10%		
2.Vin/Al	6.Brick	10.None		1.Modern	4.Obsolete	7.		Grade & Factor	3 Average 100%		
3.Masonite	7.Log	11.Boards		2.Typical	5.Basic	8.		1.E Grade	4.C+ Grade	7.A+ Grade	
4.Asb/Asp	8.Concrete	12.		3.Old Type	6.No Water	9.None		2.D Grade	5.B Grade	8.	
Roof Surface	4 Asphalt Shingles			Bath(s) Style	2 Typical Bath(s)			3.C Grade	6.A Grade	9.Same	
1.Steel	4.Asphalt	7.Rubber		1.Modern	4.Obsolete	7.Bio/Chem		SQFT (Footprint)	1505		
2.Vented	5.Wood	8.		2.Typical	5.Basic	8.Privy		Condition	4 Average		
3.Tin/Alum	6.Rolled	9.Other		3.Old Type	6.	9.None		1.Poor	4.Avg	7.V G	
SF Masonry Trim	0			# Rooms	6			2.Fair	5.Avg+	8.Exc	
ELECTICAL	1			# Bedrooms	3			3.Avg-	6.Good	9.Same	
OPEN-4-	0			# Full Baths	1			Phys. % Good	0%		
Year Built	1986			# Half Baths	1			Funct. % Good	100%		
Year Remodeled	0			# Addn Fixtures	0			Functional Code	9 None		
Foundation	1 Concrete			# Fireplaces	1			1.Incomp	4.Bsmt	7.C Wall	
1.Concrete	4.Wood	7.Partial			2.O-Built	5.Size	8.LongTerm	3.Damaged	6.Bath	9.None	
2.C Block	5.Slab	8.ledge/ro			Econ. % Good	100%		Economic Code	None		
3.Gran/Roc	6.Piers	9.Pier/Pad			0.None	3.No Power	6.Comment	1.Location	4.Size	7.Uti Easm	
Basement	4 Full Basement				2.Encroach	5.Condition	8.Incnpлет	Entrance Code	3 Information Only		
1.1/4 Bmt	4.Full Bmt	7.Dirt Fl			1.Interior	4.Vacant	7.	1.Refusal	5.Estimate	8.	
2.1/2 Bmt	5.Crawl Sp	8.S Level			3.Informed	6.	9.	Information Code	1 Owner		
3.3/4 Bmt	6.Fnd noB/	9.None			1.Owner	4.Agent	7.Inspect	2.Relative	5.Estimate	8.	
Bsmt Gar # Cars	0				2.Tenant	6.Other	9.	3.Tenant	6.Other	9.	
Wet Basement	1 Dry Basement										
1.Dry	4.	7.									
2.Damp	5.Crawl Sp	8.SPump									
3.Wet	6.	9.None									

Date Inspected 10/22/1996

Additions, Outbuildings & Improvements

Type	Year	Units	Grade	Cond	Phys.	Funct.	Sound Value
43 1 1/2 S.Garage	1986	676	3 100	4	0 %	100 %	
71 8 Ohead Door	1986	2	3 100	4	0 %	100 %	
22 Encl Frame Porch	1986	80	3 100	4	0 %	100 %	
68 Wood Deck	1986	344	3 100	4	0 %	100 %	
68 Wood Deck	1986	84	3 100	4	0 %	100 %	
45 Pole Barn	2020	250	3 100	4	0 %	100 %	
45 Pole Barn	2020	250	3 100	4	0 %	100 %	
					%	%	
					%	%	
					%	%	
					%	%	



- 1.1 S Frame add-
- 2.2 S Frame add-
- 3.3 S Frame add-
- 4.1 & 1/2 S add-
- 5.1 & 3/4 S add-
- 6.2 & 1/2 S add-
- 21.Open Frame Por
- 22.Encl Frame Por
- 23.Frame Garage
- 24.Frame Shed
- 25.2S w/ba/no bsm
- 26.1SFr Overhang
- 27.Unfin Basement
- 28.1 S 0 ba/0 bs
- 29.Finished Attic

POULIN, DANA S
POULIN, MANDY
18 POULIN DR
READFIELD ME 04355

B2448P146 B2684P270 B2699P265 B4672P234 B4672P236

Previous Owner
CHRISTY, TERENCE W
14 Mountain View Lane

STANDISH ME 04084
Sale Date: 9/25/2024

Inspection Witnessed By:

X	Date	Date Insp.
No./Date	Description	Date Insp.

Notes:

Eustis

Property Data			Assessment Record						
Neighborhood 44 Tea Brook			Year	Land	Buildings	Exempt	Total		
Tree Growth Year 0			2012	22,700	39,900	0	62,600		
X Coordinate 0			2013	19,600	37,400	0	57,000		
Y Coordinate 0			2014	19,600	37,000	0	56,600		
Zone/Land Use 11 Residential/Rec.			2015	19,600	35,800	0	55,400		
Secondary Zone			2016	19,600	35,100	0	54,700		
Topography 2 Rolling			2017	19,600	34,500	0	54,100		
1.Level 4.Below St 7.Incline			2018	19,600	34,500	0	54,100		
2.Rolling 5.Low 8.			2019	19,600	33,900	0	53,500		
3.Above St 6.Swampy 9.			2020	19,600	33,300	0	52,900		
Utilities 8 Water Available&			2021	19,600	33,300	0	52,900		
1.W & S 4.Dr Well 7.Cspool			2022	25,300	43,200	0	68,500		
2.T Water 5.Dug Well 8.Water			2023	25,300	66,800	0	92,100		
3.Septic 6.Privy 9.None			2024	30,400	65,900	0	96,300		
Street 5 Subdivision Rd.			2025	36,400	75,200	0	111,600		
1.Paved 4.R/W 7.			Land Data						
2.Semi Imp 5.Sub Rd 8.			Front Foot	Type	Effective		Influence		Influence Codes
3.Gravel 6.Priv Rd 9.None					Frontage	Depth	Factor	Code	
STATUS TG-F&O 0			11.Water Departme			%		1.Second Zone	
Bldg Incomplete 0			12.Undergrd Servi			%		2.Devel Costs	
Sale Data			13.Substations			%		3.Swampy	
			14.Transm Lines			%		4.Size/Shape	
Sale Date 9/25/2024			15.Dist System			%		5.Access	
Price 122,000						%		6.R/W thru Lot	
Sale Type 2 Land & Buildings						%		7.Restricted	
1.Land 4.Trailer 7.			Square Foot	Square Feet				8.Location	
2.L & B 5.Other 8.						%		9.Fractional Sha	
3.Bldg 6.Comm 9.			16.			%		Acres	
Financing 9 Unknown			17.TrnsCan Trans			%		30.Softwood (TG)	
1.Convent 4.Seller 7.Bank or Re			18.TrnsCan Rds/Im			%		31.Mixedwood (TG)	
2.FHA/VA 5.Private 8.Divorce			19.Condominium			%		32.Hardwood (TG)	
3.Assumed 6.Cash 9.Unknown			20.Tarred Drivewa			%		33.Waste L /R Pro	
Validity 1 Arms Length Sale						%		34.Roads/Unforest	
1.Valid 4.Bk Repo 7.Abutts			Fract. Acre	Acreege/Sites				35.Eustis Dam	
2.Related 5.Partial 8.Other			21.Base Lot 1st A	21	0.60	100	%	0	36.ReEnergyWater
3.Distress 6.Exempt 9.Question			22.Secondary Acre	44	1.00	100	%	0	37.ReEnergy Site
Verified 5 Public Record			23.Remote Water			%			38.ReEnergyTransm
1.Buyer 4.Agent 7.Family			Acres			%			39.Deeded R/W to
2.Seller 5.Pub Rec 8.Other			24.Next 3-10 Acre			%			40.S Lumber Site
3.Lender 6.MLS 9.			25.Next 11-15 Acr			%			41.Demolition Cha
			26.16+ (Undevel A			%			42.Privy/H Tank/
			27.Below 1146Elev			%			43.Comm Imp Lot
			28.Gravel Pits			%			44.Water Availabl
			29.Unforested Vac			%			45.Septic Availab
				Total Acreage		0.60			46.Wtr&Septic Ava

Pouravelis, Ellen M., Jousset, Diane E., & Babineau, Thomas A., Jr. Trustees
 ARTHUR BABINEAU 1997 REVOC.TRUST
 14 Ellis Street
 Springvale, ME 04083
 B1589P116 B1773P51 B3507P27

Property Data			Assessment Record						
Neighborhood 16 Eustis Ridge			Year	Land	Buildings	Exempt	Total		
Tree Growth Year 0			2012	346,800	0	0	346,800		
X Coordinate 0			2013	283,500	0	0	283,500		
Y Coordinate 0			2014	280,800	0	0	280,800		
Zone/Land Use 11 Residential/Rec.			2015	280,800	0	0	280,800		
Secondary Zone			2016	258,700	0	0	258,700		
Topography 7 Inclining			2017	258,700	0	0	258,700		
1.Level 4.Below St 7.Incline			2018	258,700	0	0	258,700		
2.Rolling 5.Low 8.			2019	258,700	0	0	258,700		
3.Above St 6.Swampy 9.			2020	258,700	0	0	258,700		
Utilities 9 None			2021	258,700	0	0	258,700		
1.W & S 4.Dr Well 7.Cspool			2022	341,800	0	0	341,800		
2.T Water 5.Dug Well 8.Water			2023	341,800	0	0	341,800		
3.Septic 6.Privy 9.None			2024	386,800	0	0	386,800		
Street 1 Paved			2025	481,100	0	0	481,100		
1.Paved 4.R/W 7.			Land Data						
2.Semi Imp 5.Sub Rd 8.			Front Foot	Type	Effective		Influence		Influence Codes
3.Gravel 6.Priv Rd 9.None					Frontage	Depth	Factor	Code	
STATUS TG-F&O 0			11.Water Departme			%		1.Second Zone	
Bldg Incomplete 0			12.Undergrd Servi			%		2.Devel Costs	
Sale Data			13.Substations			%		3.Swampy	
			14.Transm Lines			%		4.Size/Shape	
Sale Date 5/01/1996			15.Dist System			%		5.Access	
Price 75,000			Square Foot	Square Feet				6.R/W thru Lot	
Sale Type 1 Land Only									
1.Land 4.Trailer 7.			16.						
2.L & B 5.Other 8.								17.TrnsCan Trans	
3.Bldg 6.Comm 9.			18.TrnsCan Rds/Im						
Financing								19.Condominium	
1.Convent 4.Seller 7.Bank or Re			20.Tarred Drivewa						
2.FHA/VA 5.Private 8.Divorce								Fract. Acre	
3.Assumed 6.Cash 9.Unknown			21.Base Lot 1st A						
Validity 1 Arms Length Sale								22.Secondary Acre	
1.Valid 4.Bk Repo 7.Abutts			23.Remote Water						
2.Related 5.Partial 8.Other								Acres	
3.Distress 6.Exempt 9.Question			24.Next 3-10 Acre						
Verified 5 Public Record								25.Next 11-15 Acr	
1.Buyer 4.Agent 7.Family			26.16+ (Undevel A						
2.Seller 5.Pub Rec 8.Other								27.Below 1146Elev	
3.Lender 6.MLS 9.			28.Gravel Pits						
								29.Unforested Vac	
			Total Acreage		30.00				
							43.Comm Imp Lot		
							44.Water Availabl		
							45.Septic Availab		
							46.Wtr&Septic Ava		

Inspection Witnessed By:

X	Date	Date Insp.
No./Date	Description	Date Insp.

Notes:

Eustis

Map Lot R06-045


Account 207

Location EUSTIS RIDGE

Card 1

Of 1

6/26/2025

Building Style	SF Bsmt Living	Layout					
1.Ranch/Co 5.A-Frame 9.Other	Fin Bsmt Grade	1.Typical 4.O-Built 7.					
2.Gambrel 6.Apt.Bldg 10.Daylt.B	OPEN-5-CUSTOMIZE	2.Inadeq 5.Camp 8.					
3.R Ranch 7.Camp 11.	Heat Type	3.Poor 6. 9.					
4.Cape/Col 8.Log 12.	1.HWBB 5.FWA 9.No Heat	Attic					
Dwelling Units	2.Combo 6.Stove 10.Geo	1.1/4 Fin 4.Full Fin 7.					
Other Units	3.Radiant 7.Electric 11.	2.1/2 Fin 5.F/Stair 8.CS					
Stories	4.Monitor 8.F/Wall 12.	3.3/4 Fin 6. 9.None					
1.1 4.1 & 1/2 7.1.S/w/lf	Cool Type	Insulation					
2.2 5.1 & 3/4 8.1 & 1/4	1.A/C 4.W&C Air 7.	1.Full 4.Minimal 7.					
3.3 6.2 & 1/2 9.	2.Evapor 5. 8.	2.Heavy 5.Partial 8.					
Exterior Walls	3.H Pump 6. 9.None	3.Capped 6. 9.None					
1.Clbd/Shg 5.B/B/T111 9.Other	Kitchen Style	Unfinished %					
2.Vin/Al 6.Brick 10.None	1.Modern 4.Obsolete 7.	Grade & Factor					
3.Masonite 7.Log 11.Boards	2.Typical 5.Basic 8.	1.E Grade 4.C+ Grade 7.A+ Grade					
4.Asb/Asp 8.Concrete 12.	3.Old Type 6.No Water 9.None	2.D Grade 5.B Grade 8.					
Roof Surface	Bath(s) Style	3.C Grade 6.A Grade 9.Same					
1.Steel 4.Asphalt 7.Rubber	1.Modern 4.Obsolete 7.Bio/Chem	SQFT (Footprint)					
2.Vented 5.Wood 8.	2.Typical 5.Basic 8.Privy	Condition					
3.Tin/Alum 6.Rolled 9.Other	3.Old Type 6. 9.None	1.Poor 4.Avg 7.V G					
SF Masonry Trim	# Rooms	2.Fair 5.Avg+ 8.Exc					
ELECTICAL	# Bedrooms	3.Avg- 6.Good 9.Same					
OPEN-4-	# Full Baths	Phys. % Good					
Year Built	# Half Baths	Funct. % Good					
Year Remodeled	# Addn Fixtures	Functional Code					
Foundation	# Fireplaces	1.Incomp 4.Bsmt 7.C Wall					
1.Concrete 4.Wood 7.Partial		2.O-Built 5.Size 8.LongTerm					
2.C Block 5.Slab 8.ledge/ro		3.Damaged 6.Bath 9.None					
3.Gran/Roc 6.Piers 9.Pier/Pad		Econ. % Good					
Basement		Economic Code					
1.1/4 Bmt 4.Full Bmt 7.Dirt Fl		0.None 3.No Power 6.Comment					
2.1/2 Bmt 5.Crawl Sp 8.S Level		1.Location 4.Size 7.Uti Easm					
3.3/4 Bmt 6.Fnd noB/ 9.None		2.Encroach 5.Condition 8.Incmlpt					
Bsmt Gar # Cars		Entrance Code 0					
Wet Basement		1.Interior 4.Vacant 7.					
1.Dry 4. 7.		2.Refusal 5.Estimate 8.					
2.Damp 5.Crawl Sp 8.SPump	3.Informed 6. 9.						
3.Wet 6. 9.None	Information Code 0						
	1.Owner 4.Agent 7.Inspect						
	2.Relative 5.Estimate 8.						
	3.Tenant 6.Other 9.						
Date Inspected							
Additions, Outbuildings & Improvements							
Type	Year	Units	Grade	Cond	Phys.	Funct.	Sound Value
					%	%	1.1 S Frame add-
					%	%	2.2 S Frame add-
					%	%	3.3 S Frame add-
					%	%	4.1 & 1/2 S add-
					%	%	5.1 & 3/4 S add-
					%	%	6.2 & 1/2 S add-
					%	%	21.Open Frame Por
					%	%	22.Encl Frame Por
					%	%	23.Frame Garage
					%	%	24.Frame Shed
					%	%	25.2S w/ba/no bsm
					%	%	26.1SFr Overhang
					%	%	27.Unfin Basement
					%	%	28.1 S 0 ba/0 bs
					%	%	29.Finished Attic

Pouravelis, Ellen Marie, Jousset, Diane E & Babineau, Thomas Arthur, Jr. Trustees
 T.ARTHUR BABINEAU REVOCABLE TRUST
 14 Ellis Street
 Springvale, ME 04083
 B1773P52 B3507P27

Property Data			Assessment Record						
Neighborhood 21 Flagstaff Lake			Year	Land	Buildings	Exempt	Total		
Tree Growth Year 0			2012	160,800	148,200	0	309,000		
X Coordinate 0			2013	180,500	131,100	0	311,600		
Y Coordinate 0			2014	180,500	171,700	0	352,200		
Zone/Land Use 41 Limited Residential			2015	180,500	169,800	0	350,300		
Secondary Zone 11 & Res/Rec.			2016	155,500	169,300	0	324,800		
Topography 2 Rolling			2017	155,500	167,700	0	323,200		
1.Level 4.Below St 7.Incline			2018	155,500	167,200	0	322,700		
2.Rolling 5.Low 8.			2019	155,500	166,700	0	322,200		
3.Above St 6.Swampy 9.			2020	155,500	165,100	0	320,600		
Utilities 3 Septic Disposal& 5 Dug Well &			2021	155,500	164,600	0	320,100		
1.W & S 4.Dr Well 7.Cspool			2022	201,300	212,000	0	413,300		
2.T Water 5.Dug Well 8.Water			2023	201,300	218,700	0	420,000		
3.Septic 6.Privy 9.None			2024	203,300	214,600	0	417,900		
Street 6 Private Rd.....			2025	227,000	221,300	0	448,300		
1.Paved 4.R/W 7.			Land Data						
2.Semi Imp 5.Sub Rd 8.			Front Foot	Type	Effective		Influence		Influence Codes
3.Gravel 6.Priv Rd 9.None					Frontage	Depth	Factor	Code	
STATUS TG-F&O 0			11.Water Departme			%		1.Second Zone	
Bldg Incomplete 0			12.Undergrd Servi			%		2.Devel Costs	
Sale Data			13.Substations			%		3.Swampy	
			14.Transm Lines			%		4.Size/Shape	
Sale Date 7/01/1973			15.Dist System			%		5.Access	
Price			Square Foot		Square Feet			6.R/W thru Lot	
Sale Type							%		7.Restricted
1.Land 4.Trailer 7.			16.			%		8.Location	
2.L & B 5.Other 8.			17.TrnsCan Trans			%		9.Fractional Sha	
3.Bldg 6.Comm 9.			18.TrnsCan Rds/Im			%		Acres	
Financing			19.Condominium			%		30.Softwood (TG)	
1.Convent 4.Seller 7.Bank or Re			20.Tarred Drivewa			%		31.Mixedwood (TG)	
2.FHA/VA 5.Private 8.Divorce			Fract. Acre	Acreege/Sites				32.Hardwood (TG)	
3.Assumed 6.Cash 9.Unknown				21.Base Lot 1st A	21	1.00	100 %	0	33.Waste L /R Pro
Validity			22.Secondary Acre	22	1.00	100 %	0	34.Roads/Unforest	
1.Valid 4.Bk Repo 7.Abutts			23.Remote Water	24	5.75	100 %	0	35.Eustis Dam	
2.Related 5.Partial 8.Other			Acres	24.Next 3-10 Acre	46	1.00	100 %	0	36.ReEnergyWater
3.Distress 6.Exempt 9.Question				25.Next 11-15 Acr			%		37.ReEnergy Site
Verified			26.16+ (Undevel A			%		38.ReEnergy/Transm	
1.Buyer 4.Agent 7.Family			27.Below 1146Elev			%		39.Deeded R/W to	
2.Seller 5.Pub Rec 8.Other			28.Gravel Pits			%		40.S Lumber Site	
3.Lender 6.MLS 9.			29.Unforested Vac			%		41.Demolition Cha	
			Total Acreage		7.75			42.Privy/H Tank/	
								43.Comm Imp Lot	
								44.Water Availabl	
								45.Septic Availab	
								46.Wtr&Septic Ava	

Inspection Witnessed By:

X	Date	Description	Date Insp.
No./Date			

Notes:


Eustis

Map Lot R02-004

Account 17

Location SERENITY PLACE

Card 1 Of 1 6/26/2025

Building Style 8 Log Home/Cabin	SF Bsmt Living 0	Layout 1 Typical
1.Ranch/Co 5.A-Frame 9.Other	Fin Bsmt Grade 0 0	1.Typical 4.O-Built 7.
2.Gambrel 6.Apt.Bldg 10.Daylt.B	OPEN-5-CUSTOMIZE 0	2.Inadeq 5.Camp 8.
3.R Ranch 7.Camp 11.	Heat Type 100% 2 Combination	3.Poor 6. 9.
4.Cape/Col 8.Log 12.	1.HWBB 5.FWA 9.No Heat	Attic 8 Crawl Space
Dwelling Units 1	2.Combo 6.Stove 10.Geo	1.1/4 Fin 4.Full Fin 7.
Other Units 0	3.Radiant 7.Electric 11.	2.1/2 Fin 5.FI/Stair 8.CS
Stories 4 One & 1/2 Story	4.Monitor 8.FI/Wall 12.	3.3/4 Fin 6. 9.None
1.1 4.1 & 1/2 7.1.S/w/lf	Cool Type 0% 9 None	Insulation 1 Full
2.2 5.1 & 3/4 8.1 & 1/4	1.A/C 4.W&C Air 7.	1.Full 4.Minimal 7.
3.3 6.2 & 1/2 9.	2.Evapor 5. 8.	2.Heavy 5.Partial 8.
Exterior Walls 7 Log/Inc.Fake Log	3.H Pump 6. 9.None	3.Capped 6. 9.None
1.Clbd/Shg 5.B/B/T111 9.Other	Kitchen Style 2 Typical	Unfinished % 0%
2.Vin/Al 6.Brick 10.None	1.Modern 4.Obsolete 7.	Grade & Factor 3 Average 100%
3.Masonite 7.Log 11.Boards	2.Typical 5.Basic 8.	1.E Grade 4.C+ Grade 7.A+ Grade
4.Asb/Asp 8.Concrete 12.	3.Old Type 6.No Water 9.None	2.D Grade 5.B Grade 8.
Roof Surface 4 Asphalt Shingles	Bath(s) Style 2 Typical Bath(s)	3.C Grade 6.A Grade 9.Same
1.Steel 4.Asphalt 7.Rubber	1.Modern 4.Obsolete 7.Bio/Chem	SQFT (Footprint) 1200
2.Vented 5.Wood 8.	2.Typical 5.Basic 8.Privy	Condition 5 Average +
3.Tin/Alum 6.Rolled 9.Other	3.Old Type 6. 9.None	1.Poor 4.Avg 7.V G
SF Masonry Trim 0	# Rooms 6	2.Fair 5.Avg+ 8.Exc
ELECTICAL 1	# Bedrooms 3	3.Avg- 6.Good 9.Same
OPEN-4- 0	# Full Baths 2	Phys. % Good 0%
Year Built 1978	# Half Baths 0	Funct. % Good 100%
Year Remodeled 0	# Addn Fixtures 0	Functional Code 9 None
Foundation 1 Concrete	# Fireplaces 1	1.Incomp 4.Bsmt 7.C Wall
1.Concrete 4.Wood 7.Partial		2.O-Built 5.Size 8.LongTerm
2.C Block 5.Slab 8.ledge/ro		3.Damaged 6.Bath 9.None
3.Gran/Roc 6.Piers 9.Pier/Pad		Econ. % Good 100%
Basement 4 Full Basement		Economic Code None
1.1/4 Bmt 4.Full Bmt 7.Dirt Fl		0.None 3.No Power 6.Comment
2.1/2 Bmt 5.Crawl Sp 8.S Level		1.Location 4.Size 7.Uti Easm
3.3/4 Bmt 6.Fnd noB/ 9.None		2.Encroach 5.Condition 8.Incmlplet
Bsmt Gar # Cars 0		Entrance Code 3 Information Only
Wet Basement 1 Dry Basement		1.Interior 4.Vacant 7.
1.Dry 4. 7.		2.Refusal 5.Estimate 8.
2.Damp 5.Crawl Sp 8.SPump	3.Informed 6. 9.	
3.Wet 6. 9.None	Information Code 1 Owner	
	1.Owner 4.Agent 7.Inspect	
	2.Relative 5.Estimate 8.	
	3.Tenant 6.Other 9.	

Date Inspected 7/25/1996

Additions, Outbuildings & Improvements							
Type	Year	Units	Grade	Cond	Phys.	Funct.	Sound Value
19 Overhang/Poor...	1978	120	2 100	2	0 %	100 %	1.1 S Frame add- 2.2 S Frame add- 3.3 S Frame add-
24 Frame Shed	1978	144	3 100	3	0 %	100 %	4.1 & 1/2 S add- 5.1 & 3/4 S add-
50 Deck w/Roof	1978	320	3 100	4	0 %	100 %	6.2 & 1/2 S add- 21.Open Frame Por
79 Opn/Frm Wood	1978	192	2 100	2	0 %	100 %	22.Encl Frame Por
43 1 1/2 S.Garage	2013	1152	3 100	4	0 %	100 %	23.Frame Garage
					%	%	24.Frame Shed
					%	%	25.2S w/ba/no bsm
					%	%	26.1SFr Overhang
					%	%	27.Unfin Basement
					%	%	28.1 S 0 ba/0 bs
					%	%	29.Finished Attic



Pouravelis, Ellen Marie,Jousset, Diane E. & Babineau, Thomas Arthur, Jr., Trustees T.ARTHUR BABINEAU REVOCABLE TRUST 14 Ellis Street Springvale, ME 04083 B463P181 B1773P52 B3507P27

Table with columns: Property Data, Assessment Record, Land Data, and Influence Codes. Includes sub-sections like Front Foot, Square Foot, and Fract. Acre.

Inspection Witnessed By:

Table with columns: No./Date, Description, Date Insp. Includes handwritten 'X' in the first row.

Notes:

Eustis

Map Lot R02-002


Account 18

Location ARNOLD TRAIL

Card 1

Of 1

6/26/2025

Building Style	SF Bsmt Living						Layout			
1.Ranch/Co	5.A-Frame	9.Other	Fin Bsmt Grade				1.Typical 4.O-Built 7.			
2.Gambrel	6.Apt.Bldg	10.Daylt.B	OPEN-5-CUSTOMIZE				2.Inadeq 5.Camp 8.			
3.R Ranch	7.Camp	11.	Heat Type				3.Poor 6. 9.			
4.Cape/Col	8.Log	12.	1.HWBB	5.FWA	9.No Heat	Attic				
Dwelling Units	2.Combo 6.Stove 10.Geo						1.1/4 Fin 4.Full Fin 7.			
Other Units	3.Radiant 7.Electric 11.						2.1/2 Fin 5.F/Stair 8.CS			
Stories	4.Monitor 8.F/Wall 12.						3.3/4 Fin 6. 9.None			
1.1	4.1 & 1/2	7.1.S/w/lf	Cool Type				Insulation			
2.2	5.1 & 3/4	8.1 & 1/4	1.A/C	4.W&C Air	7.	1.Full 4.Minimal 7.				
3.3	6.2 & 1/2	9.	2.Evapor	5.	8.	2.Heavy 5.Partial 8.				
Exterior Walls	3.H Pump 6. 9.None						3.Capped 6. 9.None			
1.Clbd/Shg	5.B/B/T111	9.Other	Kitchen Style				Unfinished %			
2.Vin/Al	6.Brick	10.None	1.Modern	4.Obsolete	7.	Grade & Factor				
3.Masonite	7.Log	11.Boards	2.Typical	5.Basic	8.	1.E Grade 4.C+ Grade 7.A+ Grade				
4.Asb/Asp	8.Concrete	12.	3.Old Type	6.No Water	9.None	2.D Grade 5.B Grade 8.				
Roof Surface	Bath(s) Style						3.C Grade 6.A Grade 9.Same			
1.Steel	4.Asphalt	7.Rubber	1.Modern	4.Obsolete	7.Bio/Chem	SQFT (Footprint)				
2.Vented	5.Wood	8.	2.Typical	5.Basic	8.Privy	Condition				
3.Tin/Alum	6.Rolled	9.Other	3.Old Type	6.	9.None	1.Poor 4.Avg 7.V G				
SF Masonry Trim	# Rooms						2.Fair 5.Avg+ 8.Exc			
ELECTICAL	# Bedrooms						3.Avg- 6.Good 9.Same			
OPEN-4-	# Full Baths						Phys. % Good			
Year Built	# Half Baths						Funct. % Good			
Year Remodeled	# Addn Fixtures						Functional Code			
Foundation	# Fireplaces						1.Incomp 4.Bsmt 7.C Wall			
1.Concrete	4.Wood	7.Partial					2.O-Built 5.Size 8.LongTerm			
2.C Block	5.Slab	8.ledge/ro					3.Damaged 6.Bath 9.None			
3.Gran/Roc	6.Piers	9.Pier/Pad					Econ. % Good			
Basement	Economic Code									
1.1/4 Bmt	4.Full Bmt	7.Dirt Fl					0.None 3.No Power 6.Comment			
2.1/2 Bmt	5.Crawl Sp	8.S Level					1.Location 4.Size 7.Uti Easm			
3.3/4 Bmt	6.Fnd noB/	9.None					2.Encroach 5.Condition 8.Incmlpt			
Bsmt Gar # Cars	Entrance Code 0									
Wet Basement	1.Interior 4.Vacant 7.									
1.Dry	4.	7.					2.Refusal 5.Estimate 8.			
2.Damp	5.Crawl Sp	8.SPump	3.Informed 6. 9.							
3.Wet	6.	9.None	Information Code 0							
	1.Owner 4.Agent 7.Inspect									
	2.Relative 5.Estimate 8.									
	3.Tenant 6.Other 9.									
Date Inspected										
Additions, Outbuildings & Improvements										
Type	Year	Units	Grade	Cond	Phys.	Funct.	Sound Value			
					%	%	1.1 S Frame add-			
					%	%	2.2 S Frame add-			
					%	%	3.3 S Frame add-			
					%	%	4.1 & 1/2 S add-			
					%	%	5.1 & 3/4 S add-			
					%	%	6.2 & 1/2 S add-			
					%	%	21.Open Frame Por			
					%	%	22.Encl Frame Por			
					%	%	23.Frame Garage			
					%	%	24.Frame Shed			
					%	%	25.2S w/ba/no bsm			
					%	%	26.1SFr Overhang			
					%	%	27.Unfin Basement			
					%	%	28.1 S 0 ba/0 bs			
					%	%	29.Finished Attic			

Pouravelis, Ellen Marie, Jousset, Diane E. &
 Babineau, Thomas Arthur, Jr., Trustees
 T. ARTHUR BABINEAU REVOCABLE TRUST
 14 Ellis Street
 Springvale, ME 04083
 B463P181 B1773P52 B3507P27

Property Data			Assessment Record						
Neighborhood 87 Arnold Trail.			Year	Land	Buildings	Exempt	Total		
Tree Growth Year 1988			2012	59,900	0	0	59,900		
X Coordinate 0			2013	60,600	0	0	60,600		
Y Coordinate 0			2014	60,200	0	0	60,200		
Zone/Land Use 15 Rural Woodland 2			2015	60,200	0	0	60,200		
Secondary Zone 46 & Wetlands			2016	56,500	0	0	56,500		
Topography 2 Rolling			2017	58,200	0	0	58,200		
1.Level 4.Below St 7.Incline			2018	56,700	0	0	56,700		
2.Rolling 5.Low 8.			2019	52,000	0	0	52,000		
3.Above St 6.Swampy 9.			2020	54,200	0	0	54,200		
Utilities 9 None			2021	49,800	0	0	49,800		
1.W & S 4.Dr Well 7.Cspool			2022	53,300	0	0	53,300		
2.T Water 5.Dug Well 8.Water			2023	53,900	0	0	53,900		
3.Septic 6.Privy 9.None			2024	56,300	0	0	56,300		
Street 1 Paved			2025	67,100	0	0	67,100		
1.Paved 4.R/W 7.			Land Data						
2.Semi Imp 5.Sub Rd 8.			Front Foot	Type	Effective		Influence		Influence Codes
3.Gravel 6.Priv Rd 9.None					Frontage	Depth	Factor	Code	
STATUS TG-F&O 2			11. Water Departme			%		1. Second Zone	
Bldg Incomplete 0			12. Undergrd Servi			%		2. Devel Costs	
Sale Data			13. Substations			%		3. Swampy	
			14. Transm Lines			%		4. Size/Shape	
Sale Date 7/01/1973			15. Dist System			%		5. Access	
Price			Square Foot					6. R/W thru Lot	
Sale Type								Square Feet	
1.Land 4.Trailer 7.			16.						
2.L & B 5.Other 8.								17. TrnsCan Trans	
3.Bldg 6.Comm 9.			18. TrnsCan Rds/Im						
Financing								19. Condominium	
1.Convent 4.Seller 7.Bank or Re			20. Tarred Drivewa						
2.FHA/VA 5.Private 8.Divorce								Fract. Acre	
3.Assumed 6.Cash 9.Unknown			21. Base Lot 1st A						
Validity								22. Secondary Acre	
1.Valid 4.Bk Repo 7.Abutts			23. Remote Water						
2.Related 5.Partial 8.Other								Acres	
3.Distress 6.Exempt 9.Question			24. Next 3-10 Acre						
Verified								25. Next 11-15 Acr	
1.Buyer 4.Agent 7.Family			26. 16+ (Undevel A						
2.Seller 5.Pub Rec 8.Other								27. Below 1146Elev	
3.Lender 6.MLS 9.			28. Gravel Pits						
								29. Unforested Vac	
			Total Acreage						
								202.00	

Inspection Witnessed By:

No./Date	Description	Date Insp.
X		

Notes:

Eustis

Map Lot R02-002


Account 19

Location ARNOLD TRAIL

Card 1

Of 1

6/26/2025

Building Style	SF Bsmt Living			Layout																																																																																																																																																																															
1.Ranch/Co	5.A-Frame	9.Other	Fin Bsmt Grade			1.Typical	4.O-Built	7.																																																																																																																																																																											
2.Gambrel	6.Apt.Bldg	10.Daylt.B	OPEN-5-CUSTOMIZE			2.Inadeq	5.Camp	8.																																																																																																																																																																											
3.R Ranch	7.Camp	11.	Heat Type			3.Poor	6.	9.																																																																																																																																																																											
4.Cape/Col	8.Log	12.	1.HWBB	5.FWA	9.No Heat	Attic																																																																																																																																																																													
Dwelling Units			2.Combo	6.Stove	10.Geo	1.1/4 Fin	4.Full Fin	7.																																																																																																																																																																											
Other Units			3.Radiant	7.Electric	11.	2.1/2 Fin	5.F/Stair	8.CS																																																																																																																																																																											
Stories			4.Monitor	8.F/Wall	12.	3.3/4 Fin	6.	9.None																																																																																																																																																																											
1.1	4.1 & 1/2	7.1.S/w/lf	Cool Type			Insulation																																																																																																																																																																													
2.2	5.1 & 3/4	8.1 & 1/4	1.A/C	4.W&C Air	7.	1.Full	4.Minimal	7.																																																																																																																																																																											
3.3	6.2 & 1/2	9.	2.Evapor	5.	8.	2.Heavy	5.Partial	8.																																																																																																																																																																											
Exterior Walls			3.H Pump	6.	9.None	3.Capped	6.	9.None																																																																																																																																																																											
1.Clbd/Shg	5.B/B/T111	9.Other	Kitchen Style			Unfinished %																																																																																																																																																																													
2.Vin/Al	6.Brick	10.None	1.Modern	4.Obsolete	7.	Grade & Factor																																																																																																																																																																													
3.Masonite	7.Log	11.Boards	2.Typical	5.Basic	8.	1.E Grade	4.C+ Grade	7.A+ Grade																																																																																																																																																																											
4.Asb/Asp	8.Concrete	12.	3.Old Type	6.No Water	9.None	2.D Grade	5.B Grade	8.																																																																																																																																																																											
Roof Surface			Bath(s) Style			3.C Grade	6.A Grade	9.Same																																																																																																																																																																											
1.Steel	4.Asphalt	7.Rubber	1.Modern	4.Obsolete	7.Bio/Chem	SQFT (Footprint)																																																																																																																																																																													
2.Vented	5.Wood	8.	2.Typical	5.Basic	8.Privy	Condition																																																																																																																																																																													
3.Tin/Alum	6.Rolled	9.Other	3.Old Type	6.	9.None	1.Poor	4.Avg	7.V G																																																																																																																																																																											
SF Masonry Trim			# Rooms			2.Fair	5.Avg+	8.Exc																																																																																																																																																																											
ELECTICAL			# Bedrooms			3.Avg-	6.Good	9.Same																																																																																																																																																																											
OPEN-4-			# Full Baths			Phys. % Good																																																																																																																																																																													
Year Built			# Half Baths			Funct. % Good																																																																																																																																																																													
Year Remodeled			# Addn Fixtures			Functional Code																																																																																																																																																																													
Foundation			# Fireplaces			1.Incomp	4.Bsmt	7.C Wall																																																																																																																																																																											
1.Concrete	4.Wood	7.Partial							2.O-Built	5.Size	8.LongTerm																																																																																																																																																																								
2.C Block	5.Slab	8.ledge/ro							3.Damaged	6.Bath	9.None	Econ. % Good																																																																																																																																																																							
3.Gran/Roc	6.Piers	9.Pier/Pad							Economic Code			0.None	3.No Power	6.Comment																																																																																																																																																																					
Basement									Entrance Code 0			1.Location	4.Size	7.Uti Easm																																																																																																																																																																					
1.1/4 Bmt	4.Full Bmt	7.Dirt Fl							Information Code 0			2.Encroach	5.Condition	8.Incmlpt																																																																																																																																																																					
2.1/2 Bmt	5.Crawl Sp	8.S Level							1.Interior			4.Vacant	7.																																																																																																																																																																						
3.3/4 Bmt	6.Fnd noB/	9.None							2.Refusal			5.Estimate	8.																																																																																																																																																																						
Bsmt Gar # Cars									3.Informed			6.	9.																																																																																																																																																																						
Wet Basement									Information Code 0			1.Owner			4.Agent	7.Inspect																																																																																																																																																																			
1.Dry	4.	7.							2.Relative			5.Estimate	8.																																																																																																																																																																						
2.Damp	5.Crawl Sp	8.SPump	3.Tenant			6.Other	9.																																																																																																																																																																												
3.Wet	6.	9.None	Date Inspected																																																																																																																																																																																
<table border="1"> <thead> <tr> <th colspan="8">Additions, Outbuildings & Improvements</th> <th colspan="2"></th> </tr> <tr> <th>Type</th> <th>Year</th> <th>Units</th> <th>Grade</th> <th>Cond</th> <th>Phys.</th> <th>Funct.</th> <th>Sound Value</th> <th colspan="2"></th> </tr> </thead> <tbody> <tr> <td></td> <td></td> <td></td> <td></td> <td></td> <td>%</td> <td>%</td> <td></td> <td colspan="2">1.1 S Frame add-</td> </tr> <tr> <td></td> <td></td> <td></td> <td></td> <td></td> <td>%</td> <td>%</td> <td></td> <td colspan="2">2.2 S Frame add-</td> </tr> <tr> <td></td> <td></td> <td></td> <td></td> <td></td> <td>%</td> <td>%</td> <td></td> <td colspan="2">3.3 S Frame add-</td> </tr> <tr> <td></td> <td></td> <td></td> <td></td> <td></td> <td>%</td> <td>%</td> <td></td> <td colspan="2">4.1 & 1/2 S add-</td> </tr> <tr> <td></td> <td></td> <td></td> <td></td> <td></td> <td>%</td> <td>%</td> <td></td> <td colspan="2">5.1 & 3/4 S add-</td> </tr> <tr> <td></td> <td></td> <td></td> <td></td> <td></td> <td>%</td> <td>%</td> <td></td> <td colspan="2">6.2 & 1/2 S add-</td> </tr> <tr> <td></td> <td></td> <td></td> <td></td> <td></td> <td>%</td> <td>%</td> <td></td> <td colspan="2">21.Open Frame Por</td> </tr> <tr> <td></td> <td></td> <td></td> <td></td> <td></td> <td>%</td> <td>%</td> <td></td> <td colspan="2">22.Encl Frame Por</td> </tr> <tr> <td></td> <td></td> <td></td> <td></td> <td></td> <td>%</td> <td>%</td> <td></td> <td colspan="2">23.Frame Garage</td> </tr> <tr> <td></td> <td></td> <td></td> <td></td> <td></td> <td>%</td> <td>%</td> <td></td> <td colspan="2">24.Frame Shed</td> </tr> <tr> <td></td> <td></td> <td></td> <td></td> <td></td> <td>%</td> <td>%</td> <td></td> <td colspan="2">25.2S w/ba/no bsm</td> </tr> <tr> <td></td> <td></td> <td></td> <td></td> <td></td> <td>%</td> <td>%</td> <td></td> <td colspan="2">26.1SFr Overhang</td> </tr> <tr> <td></td> <td></td> <td></td> <td></td> <td></td> <td>%</td> <td>%</td> <td></td> <td colspan="2">27.Unfin Basement</td> </tr> <tr> <td></td> <td></td> <td></td> <td></td> <td></td> <td>%</td> <td>%</td> <td></td> <td colspan="2">28.1 S 0 ba/0 bs</td> </tr> <tr> <td></td> <td></td> <td></td> <td></td> <td></td> <td>%</td> <td>%</td> <td></td> <td colspan="2">29.Finished Attic</td> </tr> </tbody> </table>										Additions, Outbuildings & Improvements										Type	Year	Units	Grade	Cond	Phys.	Funct.	Sound Value								%	%		1.1 S Frame add-							%	%		2.2 S Frame add-							%	%		3.3 S Frame add-							%	%		4.1 & 1/2 S add-							%	%		5.1 & 3/4 S add-							%	%		6.2 & 1/2 S add-							%	%		21.Open Frame Por							%	%		22.Encl Frame Por							%	%		23.Frame Garage							%	%		24.Frame Shed							%	%		25.2S w/ba/no bsm							%	%		26.1SFr Overhang							%	%		27.Unfin Basement							%	%		28.1 S 0 ba/0 bs							%	%		29.Finished Attic	
Additions, Outbuildings & Improvements																																																																																																																																																																																			
Type	Year	Units	Grade	Cond	Phys.	Funct.	Sound Value																																																																																																																																																																												
					%	%		1.1 S Frame add-																																																																																																																																																																											
					%	%		2.2 S Frame add-																																																																																																																																																																											
					%	%		3.3 S Frame add-																																																																																																																																																																											
					%	%		4.1 & 1/2 S add-																																																																																																																																																																											
					%	%		5.1 & 3/4 S add-																																																																																																																																																																											
					%	%		6.2 & 1/2 S add-																																																																																																																																																																											
					%	%		21.Open Frame Por																																																																																																																																																																											
					%	%		22.Encl Frame Por																																																																																																																																																																											
					%	%		23.Frame Garage																																																																																																																																																																											
					%	%		24.Frame Shed																																																																																																																																																																											
					%	%		25.2S w/ba/no bsm																																																																																																																																																																											
					%	%		26.1SFr Overhang																																																																																																																																																																											
					%	%		27.Unfin Basement																																																																																																																																																																											
					%	%		28.1 S 0 ba/0 bs																																																																																																																																																																											
					%	%		29.Finished Attic																																																																																																																																																																											

PRINCE, CYNTHIA M
 PRINCE, WILLIAM C
 40 DUMBARTON OAKS RD
 STRATHAM NH 03885
 USA
 B3899P163 B4073P293 B4553P296

Previous Owner
 KINNEY, DANIEL
 KINNEY, SHARON
 213 SHADAGEE RD
 CORNVILLE ME 04976
 Sale Date: 3/22/2019

Inspection Witnessed By:

X	Date	Date Insp.
No./Date	Description	Date Insp.

Notes:

Eustis

Property Data			Assessment Record																																																																																																																																																																																																												
Neighborhood 21 Flagstaff Lake			Year	Land	Buildings	Exempt	Total																																																																																																																																																																																																								
Tree Growth Year 0			2017	111,600	0	0	111,600																																																																																																																																																																																																								
X Coordinate 0			2018	111,600	0	0	111,600																																																																																																																																																																																																								
Y Coordinate 0			2019	111,600	0	0	111,600																																																																																																																																																																																																								
Zone/Land Use 41 Limited Residential			2020	129,600	4,300	0	133,900																																																																																																																																																																																																								
Secondary Zone			2021	129,600	31,800	0	161,400																																																																																																																																																																																																								
Topography 2 Rolling			2022	166,000	40,000	0	206,000																																																																																																																																																																																																								
1.Level 4.Below St 7.Incline			2023	166,000	29,800	0	195,800																																																																																																																																																																																																								
2.Rolling 5.Low 8.			2024	168,000	29,600	0	197,600																																																																																																																																																																																																								
3.Above St 6.Swampy 9.			2025	179,100	29,300	0	208,400																																																																																																																																																																																																								
Utilities																																																																																																																																																																																																															
1.W & S 4.Dr Well 7.Cspool																																																																																																																																																																																																															
2.T Water 5.Dug Well 8.Water																																																																																																																																																																																																															
3.Septic 6.Prvy 9.None																																																																																																																																																																																																															
Street 6 Private Rd.....																																																																																																																																																																																																															
1.Paved 4.R/W 7.																																																																																																																																																																																																															
2.Semi Imp 5.Sub Rd 8.																																																																																																																																																																																																															
3.Gravel 6.Priv Rd 9.None																																																																																																																																																																																																															
STATUS TG-F&O 0			<table border="1"> <thead> <tr> <th rowspan="2">Front Foot</th> <th rowspan="2">Type</th> <th colspan="2">Effective</th> <th colspan="2">Influence</th> <th rowspan="2">Influence Codes</th> </tr> <tr> <th>Frontage</th> <th>Depth</th> <th>Factor</th> <th>Code</th> </tr> </thead> <tbody> <tr><td>11.Water Departme</td><td></td><td></td><td></td><td>%</td><td></td><td>1.Second Zone</td></tr> <tr><td>12.Undergrd Servi</td><td></td><td></td><td></td><td>%</td><td></td><td>2.Devel Costs</td></tr> <tr><td>13.Substations</td><td></td><td></td><td></td><td>%</td><td></td><td>3.Swampy</td></tr> <tr><td>14.Transm Lines</td><td></td><td></td><td></td><td>%</td><td></td><td>4.Size/Shape</td></tr> <tr><td>15.Dist System</td><td></td><td></td><td></td><td>%</td><td></td><td>5.Access</td></tr> <tr><td></td><td></td><td></td><td></td><td>%</td><td></td><td>6.R/W thru Lot</td></tr> <tr><td></td><td></td><td></td><td></td><td>%</td><td></td><td>7.Restricted</td></tr> <tr><td></td><td></td><td></td><td></td><td>%</td><td></td><td>8.Location</td></tr> <tr><td></td><td></td><td></td><td></td><td>%</td><td></td><td>9.Fractional Sha</td></tr> <tr><td></td><td></td><td></td><td></td><td>%</td><td></td><td>Acres</td></tr> <tr><td></td><td></td><td></td><td></td><td>%</td><td></td><td>30.Softwood (TG)</td></tr> <tr><td></td><td></td><td></td><td></td><td>%</td><td></td><td>31.Mixedwood (TG)</td></tr> <tr><td></td><td></td><td></td><td></td><td>%</td><td></td><td>32.Hardwood (TG)</td></tr> <tr><td></td><td></td><td></td><td></td><td>%</td><td></td><td>33.Waste L /R Pro</td></tr> <tr><td></td><td></td><td></td><td></td><td>%</td><td></td><td>34.Roads/Unforest</td></tr> <tr><td></td><td></td><td></td><td></td><td>%</td><td></td><td>35.Eustis Dam</td></tr> <tr><td></td><td></td><td></td><td></td><td>%</td><td></td><td>36.ReEnergyWater</td></tr> <tr><td></td><td></td><td></td><td></td><td>%</td><td></td><td>37.ReEnergy Site</td></tr> <tr><td></td><td></td><td></td><td></td><td>%</td><td></td><td>38.ReEnergyTransm</td></tr> <tr><td></td><td></td><td></td><td></td><td>%</td><td></td><td>39.Deeded R/W to</td></tr> <tr><td></td><td></td><td></td><td></td><td>%</td><td></td><td>40.S Lumber Site</td></tr> <tr><td></td><td></td><td></td><td></td><td>%</td><td></td><td>41.Demolition Cha</td></tr> <tr><td></td><td></td><td></td><td></td><td>%</td><td></td><td>42.Privy/H Tank/</td></tr> <tr><td></td><td></td><td></td><td></td><td>%</td><td></td><td>43.Comm Imp Lot</td></tr> <tr><td></td><td></td><td></td><td></td><td>%</td><td></td><td>44.Water Availabl</td></tr> <tr><td></td><td></td><td></td><td></td><td>%</td><td></td><td>45.Septic Availab</td></tr> <tr><td></td><td></td><td></td><td></td><td>%</td><td></td><td>46.Wtr&Septic Ava</td></tr> </tbody> </table>					Front Foot	Type	Effective		Influence		Influence Codes	Frontage	Depth	Factor	Code	11.Water Departme				%		1.Second Zone	12.Undergrd Servi				%		2.Devel Costs	13.Substations				%		3.Swampy	14.Transm Lines				%		4.Size/Shape	15.Dist System				%		5.Access					%		6.R/W thru Lot					%		7.Restricted					%		8.Location					%		9.Fractional Sha					%		Acres					%		30.Softwood (TG)					%		31.Mixedwood (TG)					%		32.Hardwood (TG)					%		33.Waste L /R Pro					%		34.Roads/Unforest					%		35.Eustis Dam					%		36.ReEnergyWater					%		37.ReEnergy Site					%		38.ReEnergyTransm					%		39.Deeded R/W to					%		40.S Lumber Site					%		41.Demolition Cha					%		42.Privy/H Tank/					%		43.Comm Imp Lot					%		44.Water Availabl					%		45.Septic Availab					%		46.Wtr&Septic Ava
Front Foot	Type	Effective								Influence		Influence Codes																																																																																																																																																																																																			
		Frontage	Depth	Factor	Code																																																																																																																																																																																																										
11.Water Departme				%		1.Second Zone																																																																																																																																																																																																									
12.Undergrd Servi				%		2.Devel Costs																																																																																																																																																																																																									
13.Substations				%		3.Swampy																																																																																																																																																																																																									
14.Transm Lines				%		4.Size/Shape																																																																																																																																																																																																									
15.Dist System				%		5.Access																																																																																																																																																																																																									
				%		6.R/W thru Lot																																																																																																																																																																																																									
				%		7.Restricted																																																																																																																																																																																																									
				%		8.Location																																																																																																																																																																																																									
				%		9.Fractional Sha																																																																																																																																																																																																									
				%		Acres																																																																																																																																																																																																									
				%		30.Softwood (TG)																																																																																																																																																																																																									
				%		31.Mixedwood (TG)																																																																																																																																																																																																									
				%		32.Hardwood (TG)																																																																																																																																																																																																									
				%		33.Waste L /R Pro																																																																																																																																																																																																									
				%		34.Roads/Unforest																																																																																																																																																																																																									
				%		35.Eustis Dam																																																																																																																																																																																																									
				%		36.ReEnergyWater																																																																																																																																																																																																									
				%		37.ReEnergy Site																																																																																																																																																																																																									
				%		38.ReEnergyTransm																																																																																																																																																																																																									
				%		39.Deeded R/W to																																																																																																																																																																																																									
				%		40.S Lumber Site																																																																																																																																																																																																									
				%		41.Demolition Cha																																																																																																																																																																																																									
				%		42.Privy/H Tank/																																																																																																																																																																																																									
				%		43.Comm Imp Lot																																																																																																																																																																																																									
				%		44.Water Availabl																																																																																																																																																																																																									
				%		45.Septic Availab																																																																																																																																																																																																									
				%		46.Wtr&Septic Ava																																																																																																																																																																																																									
Bldg Incomplete 0			Land Data																																																																																																																																																																																																												
Sale Data			Front Foot		Square Foot																																																																																																																																																																																																										
Sale Date 3/22/2019			Type		Acreege/Sites																																																																																																																																																																																																										
Price 75,000			Effective		Total Acreage		1.31																																																																																																																																																																																																								
Sale Type 1 Land Only			Frontage																																																																																																																																																																																																												
1.Land 4.Trailer 7.			Depth																																																																																																																																																																																																												
2.L & B 5.Other 8.			Factor																																																																																																																																																																																																												
3.Bldg 6.Comm 9.			Code																																																																																																																																																																																																												
Financing 9 Unknown																																																																																																																																																																																																															
1.Convent 4.Seller 7.Bank or Re																																																																																																																																																																																																															
2.FHA/VA 5.Private 8.Divorce																																																																																																																																																																																																															
3.Assumed 6.Cash 9.Unknown																																																																																																																																																																																																															
Validity 1 Arms Length Sale																																																																																																																																																																																																															
1.Valid 4.Bk Repo 7.Abutts																																																																																																																																																																																																															
2.Related 5.Partial 8.Other																																																																																																																																																																																																															
3.Distress 6.Exempt 9.Question																																																																																																																																																																																																															
Verified 5 Public Record																																																																																																																																																																																																															
1.Buyer 4.Agent 7.Family																																																																																																																																																																																																															
2.Seller 5.Pub Rec 8.Other																																																																																																																																																																																																															
3.Lender 6.MLS 9.																																																																																																																																																																																																															

Eustis

Map Lot R03-022-A


Account 1100

Location SUNSHINE VALLEY

Card 1

Of 1

6/26/2025

Building Style	SF Bsmt Living	Layout
1.Ranch/Co 5.A-Frame 9.Other	Fin Bsmt Grade	1.Typical 4.O-Built 7.
2.Gambrel 6.Apt.Bldg 10.Daylt.B	OPEN-5-CUSTOMIZE	2.Inadeq 5.Camp 8.
3.R Ranch 7.Camp 11.	Heat Type	3.Poor 6. 9.
4.Cape/Col 8.Log 12.	1.HWBB 5.FWA 9.No Heat	Attic
Dwelling Units	2.Combo 6.Stove 10.Geo	1.1/4 Fin 4.Full Fin 7.
Other Units	3.Radiant 7.Electric 11.	2.1/2 Fin 5.FI/Stair 8.CS
Stories	4.Monitor 8.FI/Wall 12.	3.3/4 Fin 6. 9.None
1.1 4.1 & 1/2 7.1.S/w/lf	Cool Type	Insulation
2.2 5.1 & 3/4 8.1 & 1/4	1.A/C 4.W&C Air 7.	1.Full 4.Minimal 7.
3.3 6.2 & 1/2 9.	2.Evapor 5. 8.	2.Heavy 5.Partial 8.
Exterior Walls	3.H Pump 6. 9.None	3.Capped 6. 9.None
1.Clbd/Shg 5.B/B/T111 9.Other	Kitchen Style	Unfinished %
2.Vin/Al 6.Brick 10.None	1.Modern 4.Obsolete 7.	Grade & Factor
3.Masonite 7.Log 11.Boards	2.Typical 5.Basic 8.	1.E Grade 4.C+ Grade 7.A+ Grade
4.Asb/Asp 8.Concrete 12.	3.Old Type 6.No Water 9.None	2.D Grade 5.B Grade 8.
Roof Surface	Bath(s) Style	3.C Grade 6.A Grade 9.Same
1.Steel 4.Asphalt 7.Rubber	1.Modern 4.Obsolete 7.Bio/Chem	SQFT (Footprint)
2.Vented 5.Wood 8.	2.Typical 5.Basic 8.Privy	Condition
3.Tin/Alum 6.Rolled 9.Other	3.Old Type 6. 9.None	1.Poor 4.Avg 7.V G
SF Masonry Trim	# Rooms	2.Fair 5.Avg+ 8.Exc
ELECTICAL	# Bedrooms	3.Avg- 6.Good 9.Same
OPEN-4-	# Full Baths	Phys. % Good
Year Built	# Half Baths	Funct. % Good
Year Remodeled	# Addn Fixtures	Functional Code
Foundation	# Fireplaces	1.Incomp 4.Bsmt 7.C Wall
1.Concrete 4.Wood 7.Partial		2.O-Built 5.Size 8.LongTerm
2.C Block 5.Slab 8.ledge/ro		3.Damaged 6.Bath 9.None
3.Gran/Roc 6.Piers 9.Pier/Pad		Econ. % Good
Basement		Economic Code
1.1/4 Bmt 4.Full Bmt 7.Dirt FI		0.None 3.No Power 6.Comment
2.1/2 Bmt 5.Crawl Sp 8.S Level		1.Location 4.Size 7.Uti Easm
3.3/4 Bmt 6.Fnd noB/ 9.None		2.Encroach 5.Condition 8.Incmlplet
Bsmt Gar # Cars		Entrance Code 0
Wet Basement		1.Interior 4.Vacant 7.
1.Dry 4. 7.		2.Refusal 5.Estimate 8.
2.Damp 5.Crawl Sp 8.SPump	3.Informed 6. 9.	
3.Wet 6. 9.None	Information Code 0	
	1.Owner 4.Agent 7.Inspect	
	2.Relative 5.Estimate 8.	
	3.Tenant 6.Other 9.	

Date Inspected

Additions, Outbuildings & Improvements

Type	Year	Units	Grade	Cond	Phys.	Funct.	Sound Value
78 Slab on Grade	2019	384	4 100	4	0 %	100 %	1.1 S Frame add
997 12 Mobile Home	2020	12x40	5 100	8	0 %	100 %	2.2 S Frame add
68 Wood Deck	2022	192	3 100	4	0 %	100 %	3.3 S Frame add
					%	%	4.1 & 1/2 S add
					%	%	5.1 & 3/4 S add
					%	%	6.2 & 1/2 S add
					%	%	21.Open Frame Por
					%	%	22.Encl Frame Por
					%	%	23.Frame Garage
					%	%	24.Frame Shed
					%	%	25.2S w/ba/no bsm
					%	%	26.1SFr Overhang
					%	%	27.Unfin Basement
					%	%	28.1 S 0 ba/0 bs
					%	%	29.Finished Attic

PROFENNO, GLENYS
18 DUNSTAN LANDING ROAD
SCARBOROUGH, ME 04074

Property Data			Assessment Record						
			Year	Land	Buildings	Exempt	Total		
Neighborhood 4 Arnold Trail			2012	0	700	0	700		
Tree Growth Year 0			2013	0	700	0	700		
X Coordinate 0			2014	0	300	0	300		
Y Coordinate 0			2015	0	300	0	300		
Zone/Land Use 13 Mixed Use			2016	0	300	0	300		
Secondary Zone			2017	0	300	0	300		
Topography 1 Level			2018	0	300	0	300		
1.Level 4.Below St 7.Incline			2019	0	300	0	300		
2.Rolling 5.Low 8.			2020	0	300	0	300		
3.Above St 6.Swampy 9.			2021	0	300	0	300		
Utilities 9 None			2022	0	400	0	400		
1.W & S 4.Dr Well 7.Cspool			2023	0	1,300	0	1,300		
2.T Water 5.Dug Well 8.Water			2024	0	1,000	0	1,000		
3.Septic 6.Privy 9.None			2025	0	1,000	0	1,000		
Street 4 Right of Way			Land Data						
1.Paved 4.R/W 7.									
2.Semi Imp 5.Sub Rd 8.			Front Foot	Type	Effective		Influence		Influence Codes
3.Gravel 6.Priv Rd 9.None			11.Water Departme		Frontage	Depth	Factor	Code	
STATUS TG-F&O 0			12.Undergrd Servi				%		1.Second Zone
Bldg Incomplete 0			13.Substations				%		2.Devel Costs
Sale Data			14.Transm Lines				%		3.Swampy
Sale Date			15.Dist System				%		4.Size/Shape
Price							%		5.Access
Sale Type							%		6.R/W thru Lot
1.Land 4.Trailer 7.			Square Foot		Square Feet				7.Restricted
2.L & B 5.Other 8.			16.				%		8.Location
3.Bldg 6.Comm 9.			17.TrnsCan Trans				%		9.Fractional Sha
Financing			18.TrnsCan Rds/Im				%		Acres
1.Convent 4.Seller 7.Bank or Re			19.Condominium				%		30.Softwood (TG)
2.FHA/VA 5.Private 8.Divorce			20.Tarred Drivewa				%		31.Mixedwood (TG)
3.Assumed 6.Cash 9.Unknown							%		32.Hardwood (TG)
Validity			Fract. Acre		Acres/Sites				33.Waste L /R Pro
1.Valid 4.Bk Repo 7.Abutts			21.Base Lot 1st A				%		34.Roads/Unforest
2.Related 5.Partial 8.Other			22.Secondary Acre				%		35.Eustis Dam
3.Distress 6.Exempt 9.Question			23.Remote Water				%		36.ReEnergyWater
Verified			Acres				%		37.ReEnergy Site
1.Buyer 4.Agent 7.Family			24.Next 3-10 Acre				%		38.ReEnergyTransm
2.Seller 5.Pub Rec 8.Other			25.Next 11-15 Acr				%		39.Deeded R/W to
3.Lender 6.MLS 9.			26.16+ (Undevel A				%		40.S Lumber Site
			27.Below 1146Elev				%		41.Demolition Cha
			28.Gravel Pits				%		42.Privy/H Tank/
			29.Unforested Vac				%		43.Comm Imp Lot
			Total Acreage		0.00				44.Water Availabl
									45.Septic Availab
									46.Wtr&Septic Ava

Inspection Witnessed By:

No./Date	Description	Date Insp.
X		

Notes:


Eustis

Map Lot U14-004

Account 663

Location ARNOLD TRAIL

Card 1 Of 1 6/26/2025

Building Style	SF Bsmt Living	Layout
1.Ranch/Co 5.A-Frame 9.Other	Fin Bsmt Grade	1.Typical 4.O-Built 7.
2.Gambrel 6.Apt.Bldg 10.Daylt.B	OPEN-5-CUSTOMIZE	2.Inadeq 5.Camp 8.
3.R Ranch 7.Camp 11.	Heat Type	3.Poor 6. 9.
4.Cape/Col 8.Log 12.	1.HWBB 5.FWA 9.No Heat	Attic
Dwelling Units	2.Combo 6.Stove 10.Geo	1.1/4 Fin 4.Full Fin 7.
Other Units	3.Radiant 7.Electric 11.	2.1/2 Fin 5.FI/Stair 8.CS
Stories	4.Monitor 8.FI/Wall 12.	3.3/4 Fin 6. 9.None
1.1 4.1 & 1/2 7.1.S/w/lf	Cool Type	Insulation
2.2 5.1 & 3/4 8.1 & 1/4	1.A/C 4.W&C Air 7.	1.Full 4.Minimal 7.
3.3 6.2 & 1/2 9.	2.Evapor 5. 8.	2.Heavy 5.Partial 8.
Exterior Walls	3.H Pump 6. 9.None	3.Capped 6. 9.None
1.Clbd/Shg 5.B/B/T111 9.Other	Kitchen Style	Unfinished %
2.Vin/Al 6.Brick 10.None	1.Modern 4.Obsolete 7.	Grade & Factor
3.Masonite 7.Log 11.Boards	2.Typical 5.Basic 8.	1.E Grade 4.C+ Grade 7.A+ Grade
4.Asb/Asp 8.Concrete 12.	3.Old Type 6.No Water 9.None	2.D Grade 5.B Grade 8.
Roof Surface	Bath(s) Style	3.C Grade 6.A Grade 9.Same
1.Steel 4.Asphalt 7.Rubber	1.Modern 4.Obsolete 7.Bio/Chem	SQFT (Footprint)
2.Vented 5.Wood 8.	2.Typical 5.Basic 8.Privy	Condition
3.Tin/Alum 6.Rolled 9.Other	3.Old Type 6. 9.None	1.Poor 4.Avg 7.V G
SF Masonry Trim	# Rooms	2.Fair 5.Avg+ 8.Exc
ELECTICAL	# Bedrooms	3.Avg- 6.Good 9.Same
OPEN-4-	# Full Baths	Phys. % Good
Year Built	# Half Baths	Funct. % Good
Year Remodeled	# Addn Fixtures	Functional Code
Foundation	# Fireplaces	1.Incomp 4.Bsmt 7.C Wall
1.Concrete 4.Wood 7.Partial		2.O-Built 5.Size 8.LongTerm
2.C Block 5.Slab 8.ledge/ro		3.Damaged 6.Bath 9.None
3.Gran/Roc 6.Piers 9.Pier/Pad		Econ. % Good
Basement		Economic Code
1.1/4 Bmt 4.Full Bmt 7.Dirt FI		0.None 3.No Power 6.Comment
2.1/2 Bmt 5.Crawl Sp 8.S Level		1.Location 4.Size 7.Uti Easm
3.3/4 Bmt 6.Fnd noB/ 9.None		2.Encroach 5.Condition 8.Incmlplet
Bsmt Gar # Cars		Entrance Code 0
Wet Basement		1.Interior 4.Vacant 7.
1.Dry 4. 7.		2.Refusal 5.Estimate 8.
2.Damp 5.Crawl Sp 8.SPump	3.Informed 6. 9.	
3.Wet 6. 9.None	Information Code 0	
	1.Owner 4.Agent 7.Inspect	
	2.Relative 5.Estimate 8.	
	3.Tenant 6.Other 9.	

Date Inspected

Additions, Outbuildings & Improvements

Type	Year	Units	Grade	Cond	Phys.	Funct.	Sound Value
24 Frame Shed	1950	288	1 100	1	0 %	50 %	
					%	%	1.1 S Frame add-
					%	%	2.2 S Frame add-
					%	%	3.3 S Frame add-
					%	%	4.1 & 1/2 S add-
					%	%	5.1 & 3/4 S add-
					%	%	6.2 & 1/2 S add-
					%	%	21.Open Frame Por
					%	%	22.Encl Frame Por
					%	%	23.Frame Garage
					%	%	24.Frame Shed
					%	%	25.2S w/ba/no bsm
					%	%	26.1SFr Overhang
					%	%	27.Unfin Basement
					%	%	28.1 S 0 ba/0 bs
					%	%	29.Finished Attic



PROFENNO, MATTHEW T
714 ALFRED RD
ARUNDEL ME 04046

B575P130 B3278P8 B4680P157

Previous Owner
Profenno, Cheryl G
Profenno, Samuel R
18 Dunstan Landing
Scarborough ME 04074
Sale Date: 10/21/2024

Previous Owner
BOWLBY, LEWIS E.
PO Box 47

East Parsonfield ME 04028
Sale Date: 9/15/2010

Inspection Witnessed By:

X	Date	Date Insp.
No./Date	Description	Date Insp.

Notes:

Eustis

Property Data			Assessment Record						
Neighborhood 21 Flagstaff Lake			Year	Land	Buildings	Exempt	Total		
Tree Growth Year 0			2012	102,200	30,600	0	132,800		
X Coordinate 0			2013	107,300	28,800	0	136,100		
Y Coordinate 0			2014	107,300	28,500	0	135,800		
Zone/Land Use 13 Mixed Use			2015	107,300	27,500	0	134,800		
Secondary Zone 41 & Ltd. Residential			2016	95,800	27,500	0	123,300		
Topography 1 Level			2017	95,800	27,500	0	123,300		
1.Level 4.Below St 7.Incline			2018	95,800	27,500	0	123,300		
2.Rolling 5.Low 8.			2019	95,800	27,400	0	123,200		
3.Above St 6.Swampy 9.			2020	95,800	27,400	0	123,200		
Utilities 9 None			2021	95,800	27,400	0	123,200		
1.W & S 4.Dr Well 7.Cspool			2022	124,500	35,600	0	160,100		
2.T Water 5.Dug Well 8.Water			2023	124,500	55,900	0	180,400		
3.Septic 6.Privy 9.None			2024	126,200	55,900	0	182,100		
Street 1 Paved			2025	136,300	55,500	0	191,800		
1.Paved 4.R/W 7.			Land Data						
2.Semi Imp 5.Sub Rd 8.			Front Foot	Type	Effective		Influence		Influence Codes
3.Gravel 6.Priv Rd 9.None					Frontage	Depth	Factor	Code	
STATUS TG-F&O 0			11.Water Departme			%		1.Second Zone	
Bldg Incomplete 0			12.Undergrd Servi			%		2.Devel Costs	
Sale Data			13.Substations			%		3.Swampy	
			14.Transm Lines			%		4.Size/Shape	
Sale Date 10/21/2024			15.Dist System			%		5.Access	
Price						%		6.R/W thru Lot	
Sale Type 2 Land & Buildings						%		7.Restricted	
1.Land 4.Trailer 7.			Square Foot	Square Feet				8.Location	
2.L & B 5.Other 8.							%	9.Fractional Sha	
3.Bldg 6.Comm 9.			16.			%		Acres	
Financing 9 Unknown			17.TrnsCan Trans			%		30.Softwood (TG)	
1.Convent 4.Seller 7.Bank or Re			18.TrnsCan Rds/Im			%		31.Mixedwood (TG)	
2.FHA/VA 5.Private 8.Divorce			19.Condominium			%		32.Hardwood (TG)	
3.Assumed 6.Cash 9.Unknown			20.Tarred Drivewa			%		33.Waste L /R Pro	
Validity 2 Related Parties						%		34.Roads/Unforest	
1.Valid 4.Bk Repo 7.Abutts			Fract. Acre	Acreege/Sites				35.Eustis Dam	
2.Related 5.Partial 8.Other			21.Base Lot 1st A	21	1.00	85 %	5	36.ReEnergyWater	
3.Distress 6.Exempt 9.Question			22.Secondary Acre	22	0.54	85 %	4	37.ReEnergy Site	
Verified 5 Public Record			23.Remote Water			%		38.ReEnergy/Transm	
1.Buyer 4.Agent 7.Family			Acres			%		39.Deeded R/W to	
2.Seller 5.Pub Rec 8.Other			24.Next 3-10 Acre			%		40.S Lumber Site	
3.Lender 6.MLS 9.			25.Next 11-15 Acr			%		41.Demolition Cha	
			26.16+ (Undevel A			%		42.Privy/H Tank/	
			27.Below 1146Elev			%		43.Comm Imp Lot	
			28.Gravel Pits			%		44.Water Availabl	
			29.Unforested Vac			%		45.Septic Availab	
				Total Acreage 1.54				46.Wtr&Septic Ava	

Eustis

Map Lot U11-013

Account 64

Location 615 ARNOLD TRAIL

Card 1

Of 1

6/26/2025

Building Style 7 Camp/Cottage	SF Bsmt Living 0	Layout 1 Typical
1.Ranch/Co 5.A-Frame 9.Other	Fin Bsmt Grade 0 0	1.Typical 4.O-Built 7.
2.Gambrel 6.Apt.Bldg 10.Daylt.B	OPEN-5-CUSTOMIZE 0	2.Inadeq 5.Camp 8.
3.R Ranch 7.Camp 11.	Heat Type 100% 6 Stove	3.Poor 6. 9.
4.Cape/Col 8.Log 12.	1.HWBB 5.FWA 9.No Heat	Attic 9 None
Dwelling Units 1	2.Combo 6.Stove 10.Geo	1.1/4 Fin 4.Full Fin 7.
Other Units 0	3.Radiant 7.Electric 11.	2.1/2 Fin 5.FI/Stair 8.CS
Stories 7 One Story W/Loft	4.Monitor 8.FI/Wall 12.	3.3/4 Fin 6. 9.None
1.1 4.1 & 1/2 7.1.S/w/lf	Cool Type 0% 9 None	Insulation 4 Minimal
2.2 5.1 & 3/4 8.1 & 1/4	1.A/C 4.W&C Air 7.	1.Full 4.Minimal 7.
3.3 6.2 & 1/2 9.	2.Evapor 5. 8.	2.Heavy 5.Partial 8.
Exterior Walls 3 Masonite	3.H Pump 6. 9.None	3.Capped 6. 9.None
1.Clbd/Shg 5.B/B/T111 9.Other	Kitchen Style 6 No Inside Water	Unfinished % 0%
2.Vin/Al 6.Brick 10.None	1.Modern 4.Obsolete 7.	Grade & Factor 3 Average 100%
3.Masonite 7.Log 11.Boards	2.Typical 5.Basic 8.	1.E Grade 4.C+ Grade 7.A+ Grade
4.Asb/Asp 8.Concrete 12.	3.Old Type 6.No Water 9.None	2.D Grade 5.B Grade 8.
Roof Surface 1 Steel	Bath(s) Style 9 None	3.C Grade 6.A Grade 9.Same
1.Steel 4.Asphalt 7.Rubber	1.Modern 4.Obsolete 7.Bio/Chem	SQFT (Footprint) 608
2.Vented 5.Wood 8.	2.Typical 5.Basic 8.Privy	Condition 3 Below Average
3.Tin/Alum 6.Rolled 9.Other	3.Old Type 6. 9.None	1.Poor 4.Avg 7.V G
SF Masonry Trim 0	# Rooms 3	2.Fair 5.Avg+ 8.Exc
ELECTICAL 3	# Bedrooms 1	3.Avg- 6.Good 9.Same
OPEN-4- 0	# Full Baths 0	Phys. % Good 0%
Year Built 1965	# Half Baths 0	Funct. % Good 100%
Year Remodeled 0	# Addn Fixtures 0	Functional Code 6 No Bath
Foundation 6 Piers/Posts	# Fireplaces 0	1.Incomp 4.Bsmt 7.C Wall
1.Concrete 4.Wood 7.Partial		2.O-Built 5.Size 8.LongTerm
2.C Block 5.Slab 8.ledge/ro		3.Damaged 6.Bath 9.None
3.Gran/Roc 6.Piers 9.Pier/Pad		Econ. % Good 100%
Basement 9 0 Bsmt/O Fdtn		Economic Code None
1.1/4 Bmt 4.Full Bmt 7.Dirt FI		0.None 3.No Power 6.Comment
2.1/2 Bmt 5.Crawl Sp 8.S Level		1.Location 4.Size 7.Uti Easm
3.3/4 Bmt 6.Fnd noB/ 9.None		2.Encroach 5.Condition 8.Incmlpt
Bsmt Gar # Cars 0		Entrance Code 5 Estimated
Wet Basement 9 No Basement		1.Interior 4.Vacant 7.
1.Dry 4. 7.		2.Refusal 5.Estimate 8.
2.Damp 5.Crawl Sp 8.SPump	3.Informed 6. 9.	
3.Wet 6. 9.None	Information Code 5 Estimate	
	1.Owner 4.Agent 7.Inspect	
	2.Relative 5.Estimate 8.	
	3.Tenant 6.Other 9.	

Date Inspected 7/31/1996

Additions, Outbuildings & Improvements							
Type	Year	Units	Grade	Cond	Phys.	Funct.	Sound Value
68 Wood Deck	1975	152	2 100	2	0 %	100 %	
					%	%	1.1 S Frame add
					%	%	2.2 S Frame add
					%	%	3.3 S Frame add
					%	%	4.1 & 1/2 S add
					%	%	5.1 & 3/4 S add
					%	%	6.2 & 1/2 S add
					%	%	21.Open Frame Por
					%	%	22.Encl Frame Por
					%	%	23.Frame Garage
					%	%	24.Frame Shed
					%	%	25.2S w/ba/no bsm
					%	%	26.1SFr Overhang
					%	%	27.Unfin Basement
					%	%	28.1 S 0 ba/0 bs
					%	%	29.Finished Attic

PROSPERITY WILLS, LLC
 53 TECHNOLOGY LN
 SUITE 107
 CONWAY NH 03818

B2877P245 B3283P2 B4068P290 B4068P293

Previous Owner
 GIROUARD, JOHN A
 GIROUARD, CARLOTTA A
 118 NORTH DIVISION RD
 SILVER LAKE NH 03875
 Sale Date: 2/12/2019

Previous Owner
 Northview Developmjent, LLC
 P.O. Box 485

Scarborough, ME 04070
 Sale Date: 3/09/2007

Previous Owner
 Bigelow Timber Corporation
 P.O. Box 40

Jackman ME 04945
 Sale Date: 6/14/2006

Inspection Witnessed By:

X	Date
No./Date	Description
	Date Insp.

Notes:

Property Data			Assessment Record						
Neighborhood 66 Rural			Year	Land	Buildings	Exempt	Total		
Tree Growth Year 0			2012	4,900	0	0	4,900		
X Coordinate 0			2013	5,000	0	0	5,000		
Y Coordinate 0			2014	5,200	0	0	5,200		
Zone/Land Use 14 Rural Woodland 1			2015	5,100	0	0	5,100		
Secondary Zone 46 & Wetlands			2016	6,600	0	0	6,600		
Topography 2 Rolling			2017	7,000	0	0	7,000		
1.Level 4.Below St 7.Incline			2018	7,300	0	0	7,300		
2.Rolling 5.Low 8.			2019	6,800	0	0	6,800		
3.Above St 6.Swampy 9.			2020	6,800	0	0	6,800		
Utilities 9 None			2021	6,300	0	0	6,300		
1.W & S 4.Dr Well 7.Cspool			2022	6,200	0	0	6,200		
2.T Water 5.Dug Well 8.Water			2023	6,200	0	0	6,200		
3.Septic 6.Privy 9.None			2024	6,500	0	0	6,500		
Street 6 Private Rd.....			2025	6,900	0	0	6,900		
1.Paved 4.R/W 7.			Land Data						
2.Semi Imp 5.Sub Rd 8.			Front Foot	Type	Effective		Influence		Influence Codes
3.Gravel 6.Priv Rd 9.None					Frontage	Depth	Factor	Code	
STATUS TG-F&O 7			11.Water Departme			%		1.Second Zone	
Bldg Incomplete 0			12.Undergrd Servi			%		2.Devel Costs	
Sale Data			13.Substations			%		3.Swampy	
			14.Transm Lines			%		4.Size/Shape	
Sale Date 2/12/2019			15.Dist System			%		5.Access	
Price						%		6.R/W thru Lot	
Sale Type 1 Land Only						%		7.Restricted	
1.Land 4.Trailer 7.			Square Foot	Square Feet				8.Location	
2.L & B 5.Other 8.							%	9.Fractional Sha	
3.Bldg 6.Comm 9.			16.			%		Acres	
Financing 9 Unknown			17.TrnsCan Trans			%		30.Softwood (TG)	
1.Convent 4.Seller 7.Bank or Re			18.TrnsCan Rds/Im			%		31.Mixedwood (TG)	
2.FHA/VA 5.Private 8.Divorce			19.Condominium			%		32.Hardwood (TG)	
3.Assumed 6.Cash 9.Unknown			20.Tarred Drivewa			%		33.Waste L /R Pro	
Validity 8 Other Non Valid						%		34.Roads/Unforest	
1.Valid 4.Bk Repo 7.Abutts			Fract. Acre	Acreege/Sites				35.Eustis Dam	
2.Related 5.Partial 8.Other			21.Base Lot 1st A	31	22.50	100	%	36.ReEnergyWater	
3.Distress 6.Exempt 9.Question			22.Secondary Acre			%		37.ReEnergy Site	
Verified 5 Public Record			23.Remote Water			%		38.ReEnergyTransm	
1.Buyer 4.Agent 7.Family			Acres			%		39.Deeded R/W to	
2.Seller 5.Pub Rec 8.Other			24.Next 3-10 Acre			%		40.S Lumber Site	
3.Lender 6.MLS 9.			25.Next 11-15 Acr			%		41.Demolition Cha	
			26.16+ (Undevel A			%		42.Privy/H Tank/	
			27.Below 1146Elev			%		43.Comm Imp Lot	
			28.Gravel Pits			%		44.Water Availabl	
			29.Unforested Vac			%		45.Septic Availab	
				Total Acreage			22.50	46.Wtr&Septic Ava	

Eustis

Map Lot R11-006-016


Account 345

Location NORTHVIEW DRIVE

Card 1

Of 1

6/26/2025

Building Style 0	SF Bsmt Living 0	Layout 0
1.Ranch/Co 5.A-Frame 9.Other	Fin Bsmt Grade 0 0	1.Typical 4.O-Built 7.
2.Gambrel 6.Apt.Bldg 10.Daylt.B	OPEN-5-CUSTOMIZE 0	2.Inadeq 5.Camp 8.
3.R Ranch 7.Camp 11.	Heat Type 100% 0	3.Poor 6. 9.
4.Cape/Col 8.Log 12.	1.HWBB 5.FWA 9.No Heat	Attic 0
Dwelling Units 0	2.Combo 6.Stove 10.Geo	1.1/4 Fin 4.Full Fin 7.
Other Units 0	3.Radiant 7.Electric 11.	2.1/2 Fin 5.FI/Stair 8.CS
Stories 0	4.Monitor 8.FI/Wall 12.	3.3/4 Fin 6. 9.None
1.1 4.1 & 1/2 7.1.S/w/lf	Cool Type 0% 9 None	Insulation 0
2.2 5.1 & 3/4 8.1 & 1/4	1.A/C 4.W&C Air 7.	1.Full 4.Minimal 7.
3.3 6.2 & 1/2 9.	2.Evapor 5. 8.	2.Heavy 5.Partial 8.
Exterior Walls 0	3.H Pump 6. 9.None	3.Capped 6. 9.None
1.Clbd/Shg 5.B/B/T111 9.Other	Kitchen Style 0	Unfinished % 0%
2.Vin/Al 6.Brick 10.None	1.Modern 4.Obsolete 7.	Grade & Factor 0 0%
3.Masonite 7.Log 11.Boards	2.Typical 5.Basic 8.	1.E Grade 4.C+ Grade 7.A+ Grade
4.Asb/Asp 8.Concrete 12.	3.Old Type 6.No Water 9.None	2.D Grade 5.B Grade 8.
Roof Surface 0	Bath(s) Style 0	3.C Grade 6.A Grade 9.Same
1.Steel 4.Asphalt 7.Rubber	1.Modern 4.Obsolete 7.Bio/Chem	SQFT (Footprint) 0
2.Vented 5.Wood 8.	2.Typical 5.Basic 8.Privy	Condition 0
3.Tin/Alum 6.Rolled 9.Other	3.Old Type 6. 9.None	1.Poor 4.Avg 7.V G
SF Masonry Trim 0	# Rooms 0	2.Fair 5.Avg+ 8.Exc
ELECTICAL 0	# Bedrooms 0	3.Avg- 6.Good 9.Same
OPEN-4- 0	# Full Baths 0	Phys. % Good 0%
Year Built 0	# Half Baths 0	Funct. % Good 100%
Year Remodeled 0	# Addn Fixtures 0	Functional Code 9 None
Foundation 0	# Fireplaces 0	1.Incomp 4.Bsmt 7.C Wall
1.Concrete 4.Wood 7.Partial		2.O-Built 5.Size 8.LongTerm
2.C Block 5.Slab 8.Iedge/ro		3.Damaged 6.Bath 9.None
3.Gran/Roc 6.Piers 9.Pier/Pad		Econ. % Good 100%
Basement 0		Economic Code None
1.1/4 Bmt 4.Full Bmt 7.Dirt FI		0.None 3.No Power 6.Comment
2.1/2 Bmt 5.Crawl Sp 8.S Level		1.Location 4.Size 7.Uti Easm
3.3/4 Bmt 6.Fnd noB/ 9.None		2.Encroach 5.Condition 8.Incmlpt
Bsmt Gar # Cars 0		Entrance Code 0
Wet Basement 0		1.Interior 4.Vacant 7.
1.Dry 4. 7.		2.Refusal 5.Estimate 8.
2.Damp 5.Crawl Sp 8.SPump	3.Informed 6. 9.	
3.Wet 6. 9.None	Information Code 0	
	1.Owner 4.Agent 7.Inspect	
	2.Relative 5.Estimate 8.	
	3.Tenant 6.Other 9.	

Date Inspected

Additions, Outbuildings & Improvements

Type	Year	Units	Grade	Cond	Phys.	Funct.	Sound Value	
					%	%		1.1 S Frame add
					%	%		2.2 S Frame add
					%	%		3.3 S Frame add
					%	%		4.1 & 1/2 S add
					%	%		5.1 & 3/4 S add
					%	%		6.2 & 1/2 S add
					%	%		21.Open Frame Por
					%	%		22.Encl Frame Por
					%	%		23.Frame Garage
					%	%		24.Frame Shed
					%	%		25.2S w/ba/no bsm
					%	%		26.1SFr Overhang
					%	%		27.Unfin Basement
					%	%		28.1 S 0 ba/0 bs
					%	%		29.Finished Attic

PROSPERITY WILLS, LLC
53 TECHNOLOGY LN
SUITE 107
CONWAY NH 03818

B1944P121 B3283P4 B4068P287 B4068P293

Previous Owner
Girouard, John A. & Carlotta A., trustee
John A. Girouard Revocable Trust 2010
PO BOX 434
CONWAY NH 03818
Sale Date: 2/12/2019

Inspection Witnessed By:

X	Date	Date Insp.
No./Date	Description	Date Insp.

Notes:

Eustis

Property Data			Assessment Record						
Neighborhood 6 Rural			Year	Land	Buildings	Exempt	Total		
Tree Growth Year 0			2012	34,000	100	0	34,100		
X Coordinate 0			2013	29,000	100	0	29,100		
Y Coordinate 0			2014	24,500	200	0	24,700		
Zone/Land Use 15 Rural Woodland 2			2015	24,500	0	0	24,500		
Secondary Zone 41 & Ltd. Residential			2016	23,300	0	0	23,300		
Topography 7 Inclining			2017	23,300	0	0	23,300		
1.Level 4.Below St 7.Incline			2018	23,800	0	0	23,800		
2.Rolling 5.Low 8.			2019	26,300	0	0	26,300		
3.Above St 6.Swampy 9.			2020	26,300	0	0	26,300		
Utilities 9 None 9 None			2021	26,300	0	0	26,300		
1.W & S 4.Dr Well 7.Cspool			2022	40,400	0	0	40,400		
2.T Water 5.Dug Well 8.Water			2023	40,400	0	0	40,400		
3.Septic 6.Privy 9.None			2024	46,400	0	0	46,400		
Street 9 None			2025	68,200	0	0	68,200		
1.Paved 4.R/W 7.			Land Data						
2.Semi Imp 5.Sub Rd 8.			Front Foot	Type	Effective		Influence		Influence Codes
3.Gravel 6.Priv Rd 9.None					Frontage	Depth	Factor	Code	
STATUS TG-F&O 0			11.Water Departme			%		1.Second Zone	
Bldg Incomplete 0			12.Undergrd Servi			%		2.Devel Costs	
Sale Data			13.Substations			%		3.Swampy	
Sale Date 2/12/2019			14.Transm Lines			%		4.Size/Shape	
Price			15.Dist System			%		5.Access	
Sale Type 1 Land Only			Square Foot		Square Feet				6.R/W thru Lot
1.Land 4.Trailer 7.							%		7.Restricted
2.L & B 5.Other 8.			16.			%		8.Location	
3.Bldg 6.Comm 9.			17.TrnsCan Trans			%		9.Fractional Sha	
Financing 9 Unknown			18.TrnsCan Rds/Im			%		Acres	
1.Convent 4.Seller 7.Bank or Re			19.Condominium			%		30.Softwood (TG)	
2.FHA/VA 5.Private 8.Divorce			20.Tarred Drivewa			%		31.Mixedwood (TG)	
3.Assumed 6.Cash 9.Unknown						%		32.Hardwood (TG)	
Validity 8 Other Non Valid			Fract. Acre	Acreeage/Sites				33.Waste L /R Pro	
1.Valid 4.Bk Repo 7.Abutts			21.Base Lot 1st A	21	1.00	100	%	0	34.Roads/Unforest
2.Related 5.Partial 8.Other			22.Secondary Acre	22	1.50	100	%	0	35.Eustis Dam
3.Distress 6.Exempt 9.Question			23.Remote Water	34	0.00	100	%	0	36.ReEnergyWater
Verified 5 Public Record			Acres	24	1.03	100	%	0	37.ReEnergy Site
1.Buyer 4.Agent 7.Family			24.Next 3-10 Acre				%		38.ReEnergyTransm
2.Seller 5.Pub Rec 8.Other			25.Next 11-15 Acr				%		39.Deeded R/W to
3.Lender 6.MLS 9.			26.16+ (Undevel A				%		40.S Lumber Site
			27.Below 1146Elev				%		41.Demolition Cha
			28.Gravel Pits				%		42.Privy/H Tank/
			29.Unforested Vac				%		43.Comm Imp Lot
			Total Acreage		3.53				44.Water Availabl
									45.Septic Availab
									46.Wtr&Septic Ava

Eustis

Map Lot R12-001


Account 888

Location PORTER NADEAU ROAD

Card 1

Of 1

6/26/2025

Building Style 0	SF Bsmt Living 0	Layout 0
1.Ranch/Co 5.A-Frame 9.Other	Fin Bsmt Grade 0 0	1.Typical 4.O-Built 7.
2.Gambrel 6.Apt.Bldg 10.Daylt.B	OPEN-5-CUSTOMIZE 0	2.Inadeq 5.Camp 8.
3.R Ranch 7.Camp 11.	Heat Type 100% 0	3.Poor 6. 9.
4.Cape/Col 8.Log 12.	1.HWBB 5.FWA 9.No Heat	Attic 0
Dwelling Units 0	2.Combo 6.Stove 10.Geo	1.1/4 Fin 4.Full Fin 7.
Other Units 0	3.Radiant 7.Electric 11.	2.1/2 Fin 5.FI/Stair 8.CS
Stories 0	4.Monitor 8.FI/Wall 12.	3.3/4 Fin 6. 9.None
1.1 4.1 & 1/2 7.1.S/w/lf	Cool Type 0% 9 None	Insulation 0
2.2 5.1 & 3/4 8.1 & 1/4	1.A/C 4.W&C Air 7.	1.Full 4.Minimal 7.
3.3 6.2 & 1/2 9.	2.Evapor 5. 8.	2.Heavy 5.Partial 8.
Exterior Walls 0	3.H Pump 6. 9.None	3.Capped 6. 9.None
1.Clbd/Shg 5.B/B/T111 9.Other	Kitchen Style 0	Unfinished % 0%
2.Vin/Al 6.Brick 10.None	1.Modern 4.Obsolete 7.	Grade & Factor 0 0%
3.Masonite 7.Log 11.Boards	2.Typical 5.Basic 8.	1.E Grade 4.C+ Grade 7.A+ Grade
4.Asb/Asp 8.Concrete 12.	3.Old Type 6.No Water 9.None	2.D Grade 5.B Grade 8.
Roof Surface 0	Bath(s) Style 0	3.C Grade 6.A Grade 9.Same
1.Steel 4.Asphalt 7.Rubber	1.Modern 4.Obsolete 7.Bio/Chem	SQFT (Footprint) 0
2.Vented 5.Wood 8.	2.Typical 5.Basic 8.Privy	Condition 0
3.Tin/Alum 6.Rolled 9.Other	3.Old Type 6. 9.None	1.Poor 4.Avg 7.V G
SF Masonry Trim 0	# Rooms 0	2.Fair 5.Avg+ 8.Exc
ELECTICAL 0	# Bedrooms 0	3.Avg- 6.Good 9.Same
OPEN-4- 0	# Full Baths 0	Phys. % Good 0%
Year Built 0	# Half Baths 0	Funct. % Good 100%
Year Remodeled 0	# Addn Fixtures 0	Functional Code 9 None
Foundation 0	# Fireplaces 0	1.Incomp 4.Bsmt 7.C Wall
1.Concrete 4.Wood 7.Partial		2.O-Built 5.Size 8.LongTerm
2.C Block 5.Slab 8.ledge/ro		3.Damaged 6.Bath 9.None
3.Gran/Roc 6.Piers 9.Pier/Pad		Econ. % Good 100%
Basement 0		Economic Code None
1.1/4 Bmt 4.Full Bmt 7.Dirt Fl		0.None 3.No Power 6.Comment
2.1/2 Bmt 5.Crawl Sp 8.S Level		1.Location 4.Size 7.Uti Easm
3.3/4 Bmt 6.Fnd noB/ 9.None		2.Encroach 5.Condition 8.Incmlpt
Bsmt Gar # Cars 0		Entrance Code 0
Wet Basement 0		1.Interior 4.Vacant 7.
1.Dry 4. 7.		2.Refusal 5.Estimate 8.
2.Damp 5.Crawl Sp 8.SPump	3.Informed 6. 9.	
3.Wet 6. 9.None	Information Code 0	
	1.Owner 4.Agent 7.Inspect	
	2.Relative 5.Estimate 8.	
	3.Tenant 6.Other 9.	

Date Inspected

Additions, Outbuildings & Improvements

Type	Year	Units	Grade	Cond	Phys.	Funct.	Sound Value
					%	%	1.1 S Frame add-
					%	%	2.2 S Frame add-
					%	%	3.3 S Frame add-
					%	%	4.1 & 1/2 S add-
					%	%	5.1 & 3/4 S add-
					%	%	6.2 & 1/2 S add-
					%	%	21.Open Frame Por
					%	%	22.Encl Frame Por
					%	%	23.Frame Garage
					%	%	24.Frame Shed
					%	%	25.2S w/ba/no bsm
					%	%	26.1SFr Overhang
					%	%	27.Unfin Basement
					%	%	28.1 S 0 ba/0 bs
					%	%	29.Finished Attic



PROSPERITY WILLS, LLC
 53 TECHNOLOGY LN
 SUITE 107
 CONWAY NH 03818

B1944P121 B3283P4 B4068P287 B4068P293

Inspection Witnessed By:

X	Date	Description	Date Insp.

Notes:

Eustis

Property Data			Assessment Record						
Neighborhood	6 Rural		Year	Land	Buildings	Exempt	Total		
Tree Growth Year	1988		2012	19,700	0	0	19,700		
X Coordinate	0		2013	20,100	0	0	20,100		
Y Coordinate	0		2014	21,100	0	0	21,100		
Zone/Land Use	15 Rural Woodland 2		2015	20,900	0	0	20,900		
Secondary Zone			2016	26,800	0	0	26,800		
Topography	7 Inclining		2017	28,600	0	0	28,600		
1.Level	4.Below St	7.Incline	2018	29,600	0	0	29,600		
2.Rolling	5.Low	8.	2019	26,100	0	0	26,100		
3.Above St	6.Swampy	9.	2020	26,400	0	0	26,400		
Utilities	9 None 9 None		2021	24,300	0	0	24,300		
1.W & S	4.Dr Well	7.Cspool	2022	24,100	0	0	24,100		
2.T Water	5.Dug Well	8.Water	2023	24,000	0	0	24,000		
3.Septic	6.Privy	9.None	2024	25,300	0	0	25,300		
Street	9 None		2025	27,000	0	0	27,000		
1.Paved	4.R/W	7.	Land Data						
2.Semi Imp	5.Sub Rd	8.	Front Foot	Type	Effective		Influence		Influence Codes
3.Gravel	6.Priv Rd	9.None			Frontage	Depth	Factor	Code	
STATUS TG-F&O	5		11.Water Departme				%		1.Second Zone
Bldg Incomplete	0		12.Undergrd Servi				%		2.Devel Costs
Sale Data			13.Substations				%		3.Swampy
Sale Date	7/01/2000		14.Transm Lines				%		4.Size/Shape
Price	70,000		15.Dist System				%		5.Access
Sale Type	1 Land Only		Square Foot	Square Feet					6.R/W thru Lot
1.Land	4.Trailer	7.							7.Restricted
2.L & B	5.Other	8.	Fract. Acre	Acres/Sites					8.Location
3.Bldg	6.Comm	9.							9.Fractional Sha
Financing	9 Unknown		16.				%		Acres
1.Convent	4.Seller	7.Bank or Re	17.TrnsCan Trans				%		30.Softwood (TG)
2.FHA/VA	5.Private	8.Divorce	18.TrnsCan Rds/Im				%		31.Mixedwood (TG)
3.Assumed	6.Cash	9.Unknown	19.Condominium				%		32.Hardwood (TG)
Validity	9 Questionable....		20.Tarred Drivewa				%		33.Waste L /R Pro
1.Valid	4.Bk Repo	7.Abutts	Acres						34.Roads/Unforest
2.Related	5.Partial	8.Other							35.Eustis Dam
3.Distress	6.Exempt	9.Question	21.Base Lot 1st A	32	0.00	100	%	0	36.ReEnergyWater
Verified	5 Public Record		22.Secondary Acre	31	86.93	100	%	0	37.ReEnergy Site
1.Buyer	4.Agent	7.Family	23.Remote Water				%		38.ReEnergyTransm
2.Seller	5.Pub Rec	8.Other	24.Next 3-10 Acre				%		39.Deeded R/W to
3.Lender	6.MLS	9.	25.Next 11-15 Acr				%		40.S Lumber Site
			26.16+ (Undevel A				%		41.Demolition Cha
			27.Below 1146Elev				%		42.Privy/H Tank/
			28.Gravel Pits				%		43.Comm Imp Lot
			29.Unforested Vac				%		44.Water Availabl
				Total Acreage		86.93			
								45.Septic Availab	
								46.Wtr&Septic Ava	

Eustis

Map Lot R12-001


Account 889

Location PORTER NADEAU ROAD

Card 1

Of 1

6/26/2025

Building Style 0	SF Bsmt Living 0	Layout 0
1.Ranch/Co 5.A-Frame 9.Other	Fin Bsmt Grade 0 0	1.Typical 4.O-Built 7.
2.Gambrel 6.Apt.Bldg 10.Daylt.B	OPEN-5-CUSTOMIZE 0	2.Inadeq 5.Camp 8.
3.R Ranch 7.Camp 11.	Heat Type 100% 0	3.Poor 6. 9.
4.Cape/Col 8.Log 12.	1.HWBB 5.FWA 9.No Heat	Attic 0
Dwelling Units 0	2.Combo 6.Stove 10.Geo	1.1/4 Fin 4.Full Fin 7.
Other Units 0	3.Radiant 7.Electric 11.	2.1/2 Fin 5.FI/Stair 8.CS
Stories 0	4.Monitor 8.FI/Wall 12.	3.3/4 Fin 6. 9.None
1.1 4.1 & 1/2 7.1.S/w/lf	Cool Type 0% 9 None	Insulation 0
2.2 5.1 & 3/4 8.1 & 1/4	1.A/C 4.W&C Air 7.	1.Full 4.Minimal 7.
3.3 6.2 & 1/2 9.	2.Evapor 5. 8.	2.Heavy 5.Partial 8.
Exterior Walls 0	3.H Pump 6. 9.None	3.Capped 6. 9.None
1.Clbd/Shg 5.B/B/T111 9.Other	Kitchen Style 0	Unfinished % 0%
2.Vin/Al 6.Brick 10.None	1.Modern 4.Obsolete 7.	Grade & Factor 0 0%
3.Masonite 7.Log 11.Boards	2.Typical 5.Basic 8.	1.E Grade 4.C+ Grade 7.A+ Grade
4.Asb/Asp 8.Concrete 12.	3.Old Type 6.No Water 9.None	2.D Grade 5.B Grade 8.
Roof Surface 0	Bath(s) Style 0	3.C Grade 6.A Grade 9.Same
1.Steel 4.Asphalt 7.Rubber	1.Modern 4.Obsolete 7.Bio/Chem	SQFT (Footprint) 0
2.Vented 5.Wood 8.	2.Typical 5.Basic 8.Privy	Condition 0
3.Tin/Alum 6.Rolled 9.Other	3.Old Type 6. 9.None	1.Poor 4.Avg 7.V G
SF Masonry Trim 0	# Rooms 0	2.Fair 5.Avg+ 8.Exc
ELECTICAL 0	# Bedrooms 0	3.Avg- 6.Good 9.Same
OPEN-4- 0	# Full Baths 0	Phys. % Good 0%
Year Built 0	# Half Baths 0	Funct. % Good 100%
Year Remodeled 0	# Addn Fixtures 0	Functional Code 9 None
Foundation 0	# Fireplaces 0	1.Incomp 4.Bsmt 7.C Wall
1.Concrete 4.Wood 7.Partial		2.O-Built 5.Size 8.LongTerm
2.C Block 5.Slab 8.ledge/ro		3.Damaged 6.Bath 9.None
3.Gran/Roc 6.Piers 9.Pier/Pad		Econ. % Good 100%
Basement 0		Economic Code None
1.1/4 Bmt 4.Full Bmt 7.Dirt FI		0.None 3.No Power 6.Comment
2.1/2 Bmt 5.Crawl Sp 8.S Level		1.Location 4.Size 7.Uti Easm
3.3/4 Bmt 6.Fnd noB/ 9.None		2.Encroach 5.Condition 8.Incmlpt
Bsmt Gar # Cars 0		Entrance Code 0
Wet Basement 0		1.Interior 4.Vacant 7.
1.Dry 4. 7.		2.Refusal 5.Estimate 8.
2.Damp 5.Crawl Sp 8.SPump	3.Informed 6. 9.	
3.Wet 6. 9.None	Information Code 0	
	1.Owner 4.Agent 7.Inspect	
	2.Relative 5.Estimate 8.	
	3.Tenant 6.Other 9.	

Date Inspected

Additions, Outbuildings & Improvements							
Type	Year	Units	Grade	Cond	Phys.	Funct.	Sound Value
					%	%	1.1 S Frame add
					%	%	2.2 S Frame add
					%	%	3.3 S Frame add
					%	%	4.1 & 1/2 S add
					%	%	5.1 & 3/4 S add
					%	%	6.2 & 1/2 S add
					%	%	21.Open Frame Por
					%	%	22.Encl Frame Por
					%	%	23.Frame Garage
					%	%	24.Frame Shed
					%	%	25.2S w/ba/no bsm
					%	%	26.1SFr Overhang
					%	%	27.Unfin Basement
					%	%	28.1 S 0 ba/0 bs
					%	%	29.Finished Attic