

JABBUSCH, ERIC
PO BOX 46
GREENE ME 04236

B4582P238

Previous Owner
COTE, DONALD O JR
COTE, DAVID & CASEY
PO BOX 23
EUSTIS ME 04936
Sale Date: 9/22/2023

Inspection Witnessed By:

X	Date	Date Insp.
No./Date	Description	Date Insp.

Notes:

Eustis

Property Data			Assessment Record																																																																																																																																																																																																												
Neighborhood	91 Vaughn Rd.		Year	Land	Buildings	Exempt	Total																																																																																																																																																																																																								
Tree Growth Year	0		2023	81,400	230,100	0	311,500																																																																																																																																																																																																								
X Coordinate			2024	84,400	227,700	0	312,100																																																																																																																																																																																																								
Y Coordinate			2025	103,300	239,900	0	343,200																																																																																																																																																																																																								
Zone/Land Use	15 Rural Woodland 2																																																																																																																																																																																																														
Secondary Zone																																																																																																																																																																																																															
Topography	2 Rolling																																																																																																																																																																																																														
1.Level	4.Below St	7.Incline																																																																																																																																																																																																													
2.Rolling	5.Low	8.																																																																																																																																																																																																													
3.Above St	6.Swampy	9.																																																																																																																																																																																																													
Utilities																																																																																																																																																																																																															
1.W & S	4.Dr Well	7.Cspool																																																																																																																																																																																																													
2.T Water	5.Dug Well	8.Water																																																																																																																																																																																																													
3.Septic	6.Privy	9.None																																																																																																																																																																																																													
Street	5 Subdivision Rd.																																																																																																																																																																																																														
1.Paved	4.R/W	7.																																																																																																																																																																																																													
2.Semi Imp	5.Sub Rd	8.																																																																																																																																																																																																													
3.Gravel	6.Priv Rd	9.None																																																																																																																																																																																																													
STATUS TG-F&O	0		<table border="1"> <thead> <tr> <th rowspan="2">Front Foot</th> <th rowspan="2">Type</th> <th colspan="2">Effective</th> <th colspan="2">Influence</th> <th rowspan="2">Influence Codes</th> </tr> <tr> <th>Frontage</th> <th>Depth</th> <th>Factor</th> <th>Code</th> </tr> </thead> <tbody> <tr> <td>11.Water Departme</td> <td> </td> <td> </td> <td> </td> <td>%</td> <td> </td> <td>1.Second Zone</td> </tr> <tr> <td>12.Undergrd Servi</td> <td> </td> <td> </td> <td> </td> <td>%</td> <td> </td> <td>2.Devel Costs</td> </tr> <tr> <td>13.Substations</td> <td> </td> <td> </td> <td> </td> <td>%</td> <td> </td> <td>3.Swampy</td> </tr> <tr> <td>14.Transm Lines</td> <td> </td> <td> </td> <td> </td> <td>%</td> <td> </td> <td>4.Size/Shape</td> </tr> <tr> <td>15.Dist System</td> <td> </td> <td> </td> <td> </td> <td>%</td> <td> </td> <td>5.Access</td> </tr> <tr> <td> </td> <td> </td> <td> </td> <td> </td> <td>%</td> <td> </td> <td>6.R/W thru Lot</td> </tr> <tr> <td> </td> <td> </td> <td> </td> <td> </td> <td>%</td> <td> </td> <td>7.Restricted</td> </tr> <tr> <td> </td> <td> </td> <td> </td> <td> </td> <td>%</td> <td> </td> <td>8.Location</td> </tr> <tr> <td> </td> <td> </td> <td> </td> <td> </td> <td>%</td> <td> </td> <td>9.Fractional Sha</td> </tr> <tr> <td> </td> <td> </td> <td> </td> <td> </td> <td>%</td> <td> </td> <td>Acres</td> </tr> <tr> <td> </td> <td> </td> <td> </td> <td> </td> <td>%</td> <td> </td> <td>30.Softwood (TG)</td> </tr> <tr> <td> </td> <td> </td> <td> </td> <td> </td> <td>%</td> <td> </td> <td>31.Mixedwood (TG)</td> </tr> <tr> <td> </td> <td> </td> <td> </td> <td> </td> <td>%</td> <td> </td> <td>32.Hardwood (TG)</td> </tr> <tr> <td> </td> <td> </td> <td> </td> <td> </td> <td>%</td> <td> </td> <td>33.Waste L /R Pro</td> </tr> <tr> <td> </td> <td> </td> <td> </td> <td> </td> <td>%</td> <td> </td> <td>34.Roads/Unforest</td> </tr> <tr> <td> </td> <td> </td> <td> </td> <td> </td> <td>%</td> <td> </td> <td>35.Eustis Dam</td> </tr> <tr> <td> </td> <td> </td> <td> </td> <td> </td> <td>%</td> <td> </td> <td>36.ReEnergyWater</td> </tr> <tr> <td> </td> <td> </td> <td> </td> <td> </td> <td>%</td> <td> </td> <td>37.ReEnergy Site</td> </tr> <tr> <td> </td> <td> </td> <td> </td> <td> </td> <td>%</td> <td> </td> <td>38.ReEnergyTransm</td> </tr> <tr> <td> </td> <td> </td> <td> </td> <td> </td> <td>%</td> <td> </td> <td>39.Deeded R/W to</td> </tr> <tr> <td> </td> <td> </td> <td> </td> <td> </td> <td>%</td> <td> </td> <td>40.S Lumber Site</td> </tr> <tr> <td> </td> <td> </td> <td> </td> <td> </td> <td>%</td> <td> </td> <td>41.Demolition Cha</td> </tr> <tr> <td> </td> <td> </td> <td> </td> <td> </td> <td>%</td> <td> </td> <td>42.Privy/H Tank/</td> </tr> <tr> <td> </td> <td> </td> <td> </td> <td> </td> <td>%</td> <td> </td> <td>43.Comm Imp Lot</td> </tr> <tr> <td> </td> <td> </td> <td> </td> <td> </td> <td>%</td> <td> </td> <td>44.Water Availabl</td> </tr> <tr> <td> </td> <td> </td> <td> </td> <td> </td> <td>%</td> <td> </td> <td>45.Septic Availab</td> </tr> <tr> <td> </td> <td> </td> <td> </td> <td> </td> <td>%</td> <td> </td> <td>46.Wtr&Septic Ava</td> </tr> </tbody> </table>					Front Foot	Type	Effective		Influence		Influence Codes	Frontage	Depth	Factor	Code	11.Water Departme				%		1.Second Zone	12.Undergrd Servi				%		2.Devel Costs	13.Substations				%		3.Swampy	14.Transm Lines				%		4.Size/Shape	15.Dist System				%		5.Access					%		6.R/W thru Lot					%		7.Restricted					%		8.Location					%		9.Fractional Sha					%		Acres					%		30.Softwood (TG)					%		31.Mixedwood (TG)					%		32.Hardwood (TG)					%		33.Waste L /R Pro					%		34.Roads/Unforest					%		35.Eustis Dam					%		36.ReEnergyWater					%		37.ReEnergy Site					%		38.ReEnergyTransm					%		39.Deeded R/W to					%		40.S Lumber Site					%		41.Demolition Cha					%		42.Privy/H Tank/					%		43.Comm Imp Lot					%		44.Water Availabl					%		45.Septic Availab					%		46.Wtr&Septic Ava
Front Foot	Type	Effective								Influence		Influence Codes																																																																																																																																																																																																			
		Frontage	Depth	Factor	Code																																																																																																																																																																																																										
11.Water Departme				%		1.Second Zone																																																																																																																																																																																																									
12.Undergrd Servi				%		2.Devel Costs																																																																																																																																																																																																									
13.Substations				%		3.Swampy																																																																																																																																																																																																									
14.Transm Lines				%		4.Size/Shape																																																																																																																																																																																																									
15.Dist System				%		5.Access																																																																																																																																																																																																									
				%		6.R/W thru Lot																																																																																																																																																																																																									
				%		7.Restricted																																																																																																																																																																																																									
				%		8.Location																																																																																																																																																																																																									
				%		9.Fractional Sha																																																																																																																																																																																																									
				%		Acres																																																																																																																																																																																																									
				%		30.Softwood (TG)																																																																																																																																																																																																									
				%		31.Mixedwood (TG)																																																																																																																																																																																																									
				%		32.Hardwood (TG)																																																																																																																																																																																																									
				%		33.Waste L /R Pro																																																																																																																																																																																																									
				%		34.Roads/Unforest																																																																																																																																																																																																									
				%		35.Eustis Dam																																																																																																																																																																																																									
				%		36.ReEnergyWater																																																																																																																																																																																																									
				%		37.ReEnergy Site																																																																																																																																																																																																									
				%		38.ReEnergyTransm																																																																																																																																																																																																									
				%		39.Deeded R/W to																																																																																																																																																																																																									
				%		40.S Lumber Site																																																																																																																																																																																																									
				%		41.Demolition Cha																																																																																																																																																																																																									
				%		42.Privy/H Tank/																																																																																																																																																																																																									
				%		43.Comm Imp Lot																																																																																																																																																																																																									
				%		44.Water Availabl																																																																																																																																																																																																									
				%		45.Septic Availab																																																																																																																																																																																																									
				%		46.Wtr&Septic Ava																																																																																																																																																																																																									
1.Water Departme				%		1.Second Zone																																																																																																																																																																																																									
12.Undergrd Servi				%		2.Devel Costs																																																																																																																																																																																																									
13.Substations				%		3.Swampy																																																																																																																																																																																																									
14.Transm Lines				%		4.Size/Shape																																																																																																																																																																																																									
15.Dist System				%		5.Access																																																																																																																																																																																																									
				%		6.R/W thru Lot																																																																																																																																																																																																									
				%		7.Restricted																																																																																																																																																																																																									
				%		8.Location																																																																																																																																																																																																									
				%		9.Fractional Sha																																																																																																																																																																																																									
				%		Acres																																																																																																																																																																																																									
				%		30.Softwood (TG)																																																																																																																																																																																																									
				%		31.Mixedwood (TG)																																																																																																																																																																																																									
				%		32.Hardwood (TG)																																																																																																																																																																																																									
				%		33.Waste L /R Pro																																																																																																																																																																																																									
				%		34.Roads/Unforest																																																																																																																																																																																																									
				%		35.Eustis Dam																																																																																																																																																																																																									
				%		36.ReEnergyWater																																																																																																																																																																																																									
				%		37.ReEnergy Site																																																																																																																																																																																																									
				%		38.ReEnergyTransm																																																																																																																																																																																																									
				%		39.Deeded R/W to																																																																																																																																																																																																									
				%		40.S Lumber Site																																																																																																																																																																																																									
				%		41.Demolition Cha																																																																																																																																																																																																									
				%		42.Privy/H Tank/																																																																																																																																																																																																									
				%		43.Comm Imp Lot																																																																																																																																																																																																									
				%		44.Water Availabl																																																																																																																																																																																																									
				%		45.Septic Availab																																																																																																																																																																																																									
				%		46.Wtr&Septic Ava																																																																																																																																																																																																									

Total Acreage 3.54

Eustis

Map Lot R05-004-5


Account 1148

Location 38 COTE WAY

Card 1

Of 1

6/26/2025

Building Style 1 Conven/Ranch	SF Bsmt Living 0	Layout 1 Typical
1.Ranch/Co 5.A-Frame 9.Other	Fin Bsmt Grade 0 0	1.Typical 4.O-Built 7.
2.Gambrel 6.Apt.Bldg 10.Daylt.B	OPEN-5-CUSTOMIZE 0	2.Inadeq 5.Camp 8.
3.R Ranch 7.Camp 11.	Heat Type 100% 3 Radiant	3.Poor 6. 9.
4.Cape/Col 8.Log 12.	1.HWBB 5.FWA 9.No Heat	Attic 9 None
Dwelling Units 1	2.Combo 6.Stove 10.Geo	1.1/4 Fin 4.Full Fin 7.
Other Units 0	3.Radiant 7.Electric 11.	2.1/2 Fin 5.FI/Stair 8.CS
Stories 4 One & 1/2 Story	4.Monitor 8.FI/Wall 12.	3.3/4 Fin 6. 9.None
1.1 4.1 & 1/2 7.1.S/w/lf	Cool Type 0% 9 None	Insulation 1 Full
2.2 5.1 & 3/4 8.1 & 1/4	1.A/C 4.W&C Air 7.	1.Full 4.Minimal 7.
3.3 6.2 & 1/2 9.	2.Evapor 5. 8.	2.Heavy 5.Partial 8.
Exterior Walls 2 Vinyl/Aluminum	3.H Pump 6. 9.None	3.Capped 6. 9.None
1.Clbd/Shg 5.B/B/T111 9.Other	Kitchen Style 1 Modern	Unfinished % 0%
2.Vin/Al 6.Brick 10.None	1.Modern 4.Obsolete 7.	Grade & Factor 4 Above Average
3.Masonite 7.Log 11.Boards	2.Typical 5.Basic 8.	1.E Grade 4.C+ Grade 7.A+ Grade
4.Asb/Asp 8.Concrete 12.	3.Old Type 6.No Water 9.None	2.D Grade 5.B Grade 8.
Roof Surface 1 Steel	Bath(s) Style 1 Modern Bath(s)	3.C Grade 6.A Grade 9.Same
1.Steel 4.Asphalt 7.Rubber	1.Modern 4.Obsolete 7.Bio/Chem	SQFT (Footprint) 1024
2.Vented 5.Wood 8.	2.Typical 5.Basic 8.Privy	Condition 6 Good
3.Tin/Alum 6.Rolled 9.Other	3.Old Type 6. 9.None	1.Poor 4.Avg 7.V G
SF Masonry Trim 0	# Rooms 8	2.Fair 5.Avg+ 8.Exc
ELECTICAL 1	# Bedrooms 4	3.Avg- 6.Good 9.Same
OPEN-4- 0	# Full Baths 2	Phys. % Good 0%
Year Built 2022	# Half Baths 0	Funct. % Good 100%
Year Remodeled 0	# Addn Fixtures 0	Functional Code 9 None
Foundation 1 Concrete	# Fireplaces 0	1.Incomp 4.Bsmt 7.C Wall
1.Concrete 4.Wood 7.Partial		2.O-Built 5.Size 8.LongTerm
2.C Block 5.Slab 8.ledge/ro		3.Damaged 6.Bath 9.None
3.Gran/Roc 6.Piers 9.Pier/Pad		Econ. % Good 100%
Basement 9 0 Bsmt/O Fdtn		Economic Code None
1.1/4 Bmt 4.Full Bmt 7.Dirt Fl		0.None 3.No Power 6.Comment
2.1/2 Bmt 5.Crawl Sp 8.S Level		1.Location 4.Size 7.Uti Easm
3.3/4 Bmt 6.Fnd noB/ 9.None		2.Encroach 5.Condition 8.Incmlpt
Bsmt Gar # Cars 0		Entrance Code 0
Wet Basement 9 No Basement		1.Interior 4.Vacant 7.
1.Dry 4. 7.		2.Refusal 5.Estimate 8.
2.Damp 5.Crawl Sp 8.SPump	3.Informed 6. 9.	
3.Wet 6. 9.None	Information Code 0	
	1.Owner 4.Agent 7.Inspect	
	2.Relative 5.Estimate 8.	
	3.Tenant 6.Other 9.	

Date Inspected

Additions, Outbuildings & Improvements							
Type	Year	Units	Grade	Cond	Phys.	Funct.	Sound Value
					%	%	1.1 S Frame add
					%	%	2.2 S Frame add
					%	%	3.3 S Frame add
					%	%	4.1 & 1/2 S add-
					%	%	5.1 & 3/4 S add-
					%	%	6.2 & 1/2 S add-
					%	%	21.Open Frame Por
					%	%	22.Encl Frame Por
					%	%	23.Frame Garage
					%	%	24.Frame Shed
					%	%	25.2S w/ba/no bsm
					%	%	26.1SFr Overhang
					%	%	27.Unfin Basement
					%	%	28.1 S 0 ba/0 bs
					%	%	29.Finished Attic

Eustis

Map Lot U06-026

Account 538

Location 24 BLANCHARD AVENUE

Card 1

Of 1

6/26/2025

Building Style 4 Cape/Colonial	SF Bsmt Living 0	Layout 1 Typical
1.Ranch/Co 5.A-Frame 9.Other	Fin Bsmt Grade 0 0	1.Typical 4.O-Built 7.
2.Gambrel 6.Apt.Bldg 10.Daylt.B	OPEN-5-CUSTOMIZE 0	2.Inadeq 5.Camp 8.
3.R Ranch 7.Camp 11.	Heat Type 100% 5 Forced Warm Air	3.Poor 6. 9.
4.Cape/Col 8.Log 12.	1.HWBB 5.FWA 9.No Heat	Attic 8 Crawl Space
Dwelling Units 1	2.Combo 6.Stove 10.Geo	1.1/4 Fin 4.Full Fin 7.
Other Units 0	3.Radiant 7.Electric 11.	2.1/2 Fin 5.FI/Stair 8.CS
Stories 4 One & 1/2 Story	4.Monitor 8.FI/Wall 12.	3.3/4 Fin 6. 9.None
1.1 4.1 & 1/2 7.1.S/w/lf	Cool Type 0% 9 None	Insulation 1 Full
2.2 5.1 & 3/4 8.1 & 1/4	1.A/C 4.W&C Air 7.	1.Full 4.Minimal 7.
3.3 6.2 & 1/2 9.	2.Evapor 5. 8.	2.Heavy 5.Partial 8.
Exterior Walls 1 Clapboard/Shingl	3.H Pump 6. 9.None	3.Capped 6. 9.None
1.Clbd/Shg 5.B/B/T111 9.Other	Kitchen Style 2 Typical	Unfinished % 0%
2.Vin/Al 6.Brick 10.None	1.Modern 4.Obsolete 7.	Grade & Factor 3 Average 100%
3.Masonite 7.Log 11.Boards	2.Typical 5.Basic 8.	1.E Grade 4.C+ Grade 7.A+ Grade
4.Asb/Asp 8.Concrete 12.	3.Old Type 6.No Water 9.None	2.D Grade 5.B Grade 8.
Roof Surface 4 Asphalt Shingles	Bath(s) Style 2 Typical Bath(s)	3.C Grade 6.A Grade 9.Same
1.Steel 4.Asphalt 7.Rubber	1.Modern 4.Obsolete 7.Bio/Chem	SQFT (Footprint) 736
2.Vented 5.Wood 8.	2.Typical 5.Basic 8.Privy	Condition 4 Average
3.Tin/Alum 6.Rolled 9.Other	3.Old Type 6. 9.None	1.Poor 4.Avg 7.V G
SF Masonry Trim 0	# Rooms 6	2.Fair 5.Avg+ 8.Exc
ELECTICAL 3	# Bedrooms 3	3.Avg- 6.Good 9.Same
OPEN-4- 0	# Full Baths 1	Phys. % Good 0%
Year Built 1937	# Half Baths 0	Funct. % Good 100%
Year Remodeled 1988	# Addn Fixtures 0	Functional Code 9 None
Foundation 3 Granite/Rock Wal	# Fireplaces 0	1.Incomp 4.Bsmt 7.C Wall
1.Concrete 4.Wood 7.Partial		2.O-Built 5.Size 8.LongTerm
2.C Block 5.Slab 8.ledge/ro		3.Damaged 6.Bath 9.None
3.Gran/Roc 6.Piers 9.Pier/Pad		Econ. % Good 100%
Basement 1 1/4 Basement		Economic Code None
1.1/4 Bmt 4.Full Bmt 7.Dirt Fl		0.None 3.No Power 6.Comment
2.1/2 Bmt 5.Crawl Sp 8.S Level		1.Location 4.Size 7.Uti Easm
3.3/4 Bmt 6.Fnd noB/ 9.None		2.Encroach 5.Condition 8.Incmlplet
Bsmt Gar # Cars 0		Entrance Code 3 Information Only
Wet Basement 1 Dry Basement		1.Interior 4.Vacant 7.
1.Dry 4. 7.		2.Refusal 5.Estimate 8.
2.Damp 5.Crawl Sp 8.SPump	3.Informed 6. 9.	
3.Wet 6. 9.None	Information Code 1 Owner	
	1.Owner 4.Agent 7.Inspect	
	2.Relative 5.Estimate 8.	
	3.Tenant 6.Other 9.	

Date Inspected 10/07/1996

Additions, Outbuildings & Improvements							
Type	Year	Units	Grade	Cond	Phys.	Funct.	Sound Value
22 Encl Frame Porch	1940	240	3 100	4	0 %	100 %	
22 Encl Frame Porch	1940	65	3 100	4	0 %	100 %	
23 Frame Garage	1940	856	2 100	2	0 %	40 %	
					%	%	1.1 S Frame add
					%	%	2.2 S Frame add
					%	%	3.3 S Frame add
					%	%	4.1 & 1/2 S add
					%	%	5.1 & 3/4 S add
					%	%	6.2 & 1/2 S add
					%	%	21.Open Frame Por
					%	%	22.Encl Frame Por
					%	%	23.Frame Garage
					%	%	24.Frame Shed
					%	%	25.2S w/ba/no bsm
					%	%	26.1SFr Overhang
					%	%	27.Unfin Basement
					%	%	28.1 S 0 ba/0 bs
					%	%	29.Finished Attic



JACQUES, RICK
JACQUES, THERESA
102 FRENCHS ROCK RD
HARTLAND ME 04943

B2484P46

Property Data			Assessment Record						
Neighborhood 49 Glidden Subd.			Year	Land	Buildings	Exempt	Total		
Tree Growth Year 0			2012	41,200	100,000	0	141,200		
X Coordinate 0			2013	39,400	93,800	0	133,200		
Y Coordinate 0			2014	38,300	95,700	0	134,000		
Zone/Land Use 11 Residential/Rec.			2015	38,300	93,400	0	131,700		
Secondary Zone			2016	37,400	93,400	0	130,800		
Topography 1 Level			2017	37,400	92,200	0	129,600		
1.Level 4.Below St 7.Incline			2018	37,400	92,200	0	129,600		
2.Rolling 5.Low 8.			2019	37,400	92,200	0	129,600		
3.Above St 6.Swampy 9.			2020	37,400	91,100	0	128,500		
Utilities 3 Septic Disposal& 5 Dug Well &			2021	37,400	91,100	0	128,500		
1.W & S 4.Dr Well 7.Cspool			2022	48,900	116,900	0	165,800		
2.T Water 5.Dug Well 8.Water			2023	48,900	142,700	0	191,600		
3.Septic 6.Privy 9.None			2024	57,300	140,800	0	198,100		
Street 5 Subdivision Rd.			2025	68,600	143,800	0	212,400		
1.Paved 4.R/W 7.			Land Data						
2.Semi Imp 5.Sub Rd 8.			Front Foot	Type	Effective		Influence		Influence Codes
3.Gravel 6.Priv Rd 9.None					Frontage	Depth	Factor	Code	
STATUS TG-F&O 0			11.Water Departme			%		1.Second Zone	
Bldg Incomplete 0			12.Undergrd Servi			%		2.Devel Costs	
Sale Data			13.Substations			%		3.Swampy	
			14.Transm Lines			%		4.Size/Shape	
Sale Date 5/01/2004			15.Dist System			%		5.Access	
Price 25,000			Square Foot		Square Feet			6.R/W thru Lot	
Sale Type 2 Land & Buildings								%	7.Restricted
1.Land 4.Trailer 7.			16.			%		8.Location	
2.L & B 5.Other 8.			17.TrnsCan Trans			%		9.Fractional Sha	
3.Bldg 6.Comm 9.			18.TrnsCan Rds/Im			%		Acres	
Financing 9 Unknown			19.Condominium			%		30.Softwood (TG)	
1.Convent 4.Seller 7.Bank or Re			20.Tarred Drivewa			%		31.Mixedwood (TG)	
2.FHA/VA 5.Private 8.Divorce			Fract. Acre	Acreege/Sites				32.Hardwood (TG)	
3.Assumed 6.Cash 9.Unknown				21.Base Lot 1st A	21	1.00	100	%	0
Validity 9 Questionable....			22.Secondary Acre	22	0.36	100	%	0	
1.Valid 4.Bk Repo 7.Abutts			23.Remote Water	46	1.00	100	%	0	
2.Related 5.Partial 8.Other			Acres				%		
3.Distress 6.Exempt 9.Question			24.Next 3-10 Acre				%		
Verified 5 Public Record			25.Next 11-15 Acr				%		
1.Buyer 4.Agent 7.Family			26.16+ (Undevel A				%		
2.Seller 5.Pub Rec 8.Other			27.Below 1146Elev				%		
3.Lender 6.MLS 9.			28.Gravel Pits				%		
			29.Unforested Vac				%		
			Total Acreage		1.36				

Inspection Witnessed By:

X	Date	Date Insp.
No./Date	Description	Date Insp.

Notes:

Eustis

Map Lot U18-022

Account 357

Location 97 WINDMILL ROAD

Card 1

Of 1

6/26/2025

Building Style 7 Camp/Cottage	SF Bsmt Living 0	Layout 1 Typical
1.Ranch/Co 5.A-Frame 9.Other	Fin Bsmt Grade 0 0	1.Typical 4.O-Built 7.
2.Gambrel 6.Apt.Bldg 10.Daylt.B	OPEN-5-CUSTOMIZE 0	2.Inadeq 5.Camp 8.
3.R Ranch 7.Camp 11.	Heat Type 100% 2 Combination	3.Poor 6. 9.
4.Cape/Col 8.Log 12.	1.HWBB 5.FWA 9.No Heat	Attic 9 None
Dwelling Units 1	2.Combo 6.Stove 10.Geo	1.1/4 Fin 4.Full Fin 7.
Other Units 0	3.Radiant 7.Electric 11.	2.1/2 Fin 5.FI/Stair 8.CS
Stories 8 One & 1/4 Story	4.Monitor 8.FI/Wall 12.	3.3/4 Fin 6. 9.None
1.1 4.1 & 1/2 7.1.S/w/lf	Cool Type 0% 9 None	Insulation 4 Minimal
2.2 5.1 & 3/4 8.1 & 1/4	1.A/C 4.W&C Air 7.	1.Full 4.Minimal 7.
3.3 6.2 & 1/2 9.	2.Evapor 5. 8.	2.Heavy 5.Partial 8.
Exterior Walls 5 B.& B./T-I-II	3.H Pump 6. 9.None	3.Capped 6. 9.None
1.Clbd/Shg 5.B/B/T111 9.Other	Kitchen Style 5 Basic	Unfinished % 10%
2.Vin/Al 6.Brick 10.None	1.Modern 4.Obsolete 7.	Grade & Factor 3 Average 100%
3.Masonite 7.Log 11.Boards	2.Typical 5.Basic 8.	1.E Grade 4.C+ Grade 7.A+ Grade
4.Asb/Asp 8.Concrete 12.	3.Old Type 6.No Water 9.None	2.D Grade 5.B Grade 8.
Roof Surface 1 Steel	Bath(s) Style 5 Basic	3.C Grade 6.A Grade 9.Same
1.Steel 4.Asphalt 7.Rubber	1.Modern 4.Obsolete 7.Bio/Chem	SQFT (Footprint) 1056
2.Vented 5.Wood 8.	2.Typical 5.Basic 8.Privy	Condition 5 Average +
3.Tin/Alum 6.Rolled 9.Other	3.Old Type 6. 9.None	1.Poor 4.Avg 7.V G
SF Masonry Trim 0	# Rooms 4	2.Fair 5.Avg+ 8.Exc
ELECTICAL 3	# Bedrooms 2	3.Avg- 6.Good 9.Same
OPEN-4- 0	# Full Baths 1	Phys. % Good 0%
Year Built 1978	# Half Baths 0	Funct. % Good 100%
Year Remodeled 2007	# Addn Fixtures 0	Functional Code 9 None
Foundation 1 Concrete	# Fireplaces 0	1.Incomp 4.Bsmt 7.C Wall
1.Concrete 4.Wood 7.Partial		2.O-Built 5.Size 8.LongTerm
2.C Block 5.Slab 8.ledge/ro		3.Damaged 6.Bath 9.None
3.Gran/Roc 6.Piers 9.Pier/Pad		Econ. % Good 100%
Basement 4 Full Basement		Economic Code None
1.1/4 Bmt 4.Full Bmt 7.Dirt Fl		0.None 3.No Power 6.Comment
2.1/2 Bmt 5.Crawl Sp 8.S Level		1.Location 4.Size 7.Uti Easm
3.3/4 Bmt 6.Fnd noB/ 9.None		2.Encroach 5.Condition 8.Incnpлет
Bsmt Gar # Cars 0		Entrance Code 5 Estimated
Wet Basement 1 Dry Basement		1.Interior 4.Vacant 7.
1.Dry 4. 7.		2.Refusal 5.Estimate 8.
2.Damp 5.Crawl Sp 8.SPump	3.Informed 6. 9.	
3.Wet 6. 9.None	Information Code 5 Estimate	
	1.Owner 4.Agent 7.Inspect	
	2.Relative 5.Estimate 8.	
	3.Tenant 6.Other 9.	

Date Inspected 9/18/1996

Additions, Outbuildings & Improvements

Type	Year	Units	Grade	Cond	Phys.	Funct.	Sound Value
30 Rollway	1989	1	3 100	3	0 %	100 %	
49 Canvas Storage	2008	1	3 100	3	0 %	100 %	
					%	%	1.1 S Frame add
					%	%	2.2 S Frame add
					%	%	3.3 S Frame add
					%	%	4.1 & 1/2 S add
					%	%	5.1 & 3/4 S add
					%	%	6.2 & 1/2 S add
					%	%	21.Open Frame Por
					%	%	22.Encl Frame Por
					%	%	23.Frame Garage
					%	%	24.Frame Shed
					%	%	25.2S w/ba/no bsm
					%	%	26.1SFr Overhang
					%	%	27.Unfin Basement
					%	%	28.1 S 0 ba/0 bs
					%	%	29.Finished Attic



JAMES M. DICKERSON FAMILY TRUST
 P. O. BOX 1383
 PALMER AK 99645

B428P202 B4481P54

Property Data			Assessment Record						
Neighborhood 24 Wing Comm. Shore			Year	Land	Buildings	Exempt	Total		
Tree Growth Year 0			2012	28,000	8,100	0	36,100		
X Coordinate 0			2013	30,800	2,600	0	33,400		
Y Coordinate 0			2014	30,800	2,600	0	33,400		
Zone/Land Use 41 Limited Residential			2015	30,800	2,400	0	33,200		
Secondary Zone			2016	30,800	2,400	0	33,200		
Topography 2 Rolling			2017	30,800	2,400	0	33,200		
1.Level 4.Below St 7.Incline			2018	30,800	2,400	0	33,200		
2.Rolling 5.Low 8.			2019	30,800	2,400	0	33,200		
3.Above St 6.Swampy 9.			2020	30,800	2,400	0	33,200		
Utilities 9 None			2021	30,800	2,400	0	33,200		
1.W & S 4.Dr Well 7.Cspool			2022	40,000	3,100	0	43,100		
2.T Water 5.Dug Well 8.Water			2023	40,000	8,900	0	48,900		
3.Septic 6.Privy 9.None			2024	40,600	8,900	0	49,500		
Street 5 Subdivision Rd.			2025	43,400	8,400	0	51,800		
1.Paved 4.R/W 7.			Land Data						
2.Semi Imp 5.Sub Rd 8.									
3.Gravel 6.Priv Rd 9.None			Front Foot	Type	Effective		Influence		Influence Codes
STATUS TG-F&O 0			11.Water Departme		Frontage	Depth	Factor	Code	
Bldg Incomplete 0			12.Undergrd Servi				%		1.Second Zone
Sale Data			13.Substations				%		2.Devel Costs
Sale Date			14.Transm Lines				%		3.Swampy
Price			15.Dist System				%		4.Size/Shape
Sale Type							%		5.Access
1.Land 4.Trailer 7.			Square Foot		Square Feet				6.R/W thru Lot
2.L & B 5.Other 8.			16.				%		7.Restricted
3.Bldg 6.Comm 9.			17.TrnsCan Trans				%		8.Location
Financing			18.TrnsCan Rds/Im				%		9.Fractional Sha
1.Convent 4.Seller 7.Bank or Re			19.Condominium				%		Acres
2.FHA/VA 5.Private 8.Divorce			20.Tarred Drivewa				%		30.Softwood (TG)
3.Assumed 6.Cash 9.Unknown							%		31.Mixedwood (TG)
Validity			Fract. Acre		Acreege/Sites				32.Hardwood (TG)
1.Valid 4.Bk Repo 7.Abutts			21.Base Lot 1st A	21	0.28	100	%	0	33.Waste L /R Pro
2.Related 5.Partial 8.Other			22.Secondary Acre				%		34.Roads/Unforest
3.Distress 6.Exempt 9.Question			23.Remote Water				%		35.Eustis Dam
Verified			Acres				%		36.ReEnergyWater
1.Buyer 4.Agent 7.Family			24.Next 3-10 Acre				%		37.ReEnergy Site
2.Seller 5.Pub Rec 8.Other			25.Next 11-15 Acr				%		38.ReEnergyTransm
3.Lender 6.MLS 9.			26.16+ (Undevel A				%		39.Deeded R/W to
			27.Below 1146Elev				%		40.S Lumber Site
			28.Gravel Pits				%		41.Demolition Cha
			29.Unforested Vac				%		42.Privy/H Tank/
			Total Acreage		0.28				43.Comm Imp Lot
									44.Water Availabl
									45.Septic Availab
									46.Wtr&Septic Ava

Inspection Witnessed By:

No./Date	Description	Date Insp.
X		

Notes:

Eustis

Map Lot U13-011


Account 184

Location 46 RED PINE LANE

Card 1

Of 1

6/26/2025

Building Style 7 Camp/Cottage	SF Bsmt Living 0	Layout 2 Inadequate
1.Ranch/Co 5.A-Frame 9.Other	Fin Bsmt Grade 0 0	1.Typical 4.O-Built 7.
2.Gambrel 6.Apt.Bldg 10.Daylt.B	OPEN-5-CUSTOMIZE 0	2.Inadeq 5.Camp 8.
3.R Ranch 7.Camp 11.	Heat Type 100% 6 Stove	3.Poor 6. 9.
4.Cape/Col 8.Log 12.	1.HWBB 5.FWA 9.No Heat	Attic 9 None
Dwelling Units 1	2.Combo 6.Stove 10.Geo	1.1/4 Fin 4.Full Fin 7.
Other Units 0	3.Radiant 7.Electric 11.	2.1/2 Fin 5.FI/Stair 8.CS
Stories 1 One Story	4.Monitor 8.FI/Wall 12.	3.3/4 Fin 6. 9.None
1.1 4.1 & 1/2 7.1.S/w/lf	Cool Type 0% 9 None	Insulation 4 Minimal
2.2 5.1 & 3/4 8.1 & 1/4	1.A/C 4.W&C Air 7.	1.Full 4.Minimal 7.
3.3 6.2 & 1/2 9.	2.Evapor 5. 8.	2.Heavy 5.Partial 8.
Exterior Walls 3 Masonite	3.H Pump 6. 9.None	3.Capped 6. 9.None
1.Clbd/Shg 5.B/B/T111 9.Other	Kitchen Style 6 No Inside Water	Unfinished % 0%
2.Vin/Al 6.Brick 10.None	1.Modern 4.Obsolete 7.	Grade & Factor 3 Average 100%
3.Masonite 7.Log 11.Boards	2.Typical 5.Basic 8.	1.E Grade 4.C+ Grade 7.A+ Grade
4.Asb/Asp 8.Concrete 12.	3.Old Type 6.No Water 9.None	2.D Grade 5.B Grade 8.
Roof Surface 6 Rolled Roofing	Bath(s) Style 9 None	3.C Grade 6.A Grade 9.Same
1.Steel 4.Asphalt 7.Rubber	1.Modern 4.Obsolete 7.Bio/Chem	SQFT (Footprint) 216
2.Vented 5.Wood 8.	2.Typical 5.Basic 8.Privy	Condition 2 Fair
3.Tin/Alum 6.Rolled 9.Other	3.Old Type 6. 9.None	1.Poor 4.Avg 7.V G
SF Masonry Trim 0	# Rooms 1	2.Fair 5.Avg+ 8.Exc
ELECTICAL 4	# Bedrooms 1	3.Avg- 6.Good 9.Same
OPEN-4- 0	# Full Baths 0	Phys. % Good 0%
Year Built 1960	# Half Baths 0	Funct. % Good 80%
Year Remodeled 0	# Addn Fixtures 0	Functional Code 3 Damage/Delap
Foundation 6 Piers/Posts	# Fireplaces 0	1.Incomp 4.Bsmt 7.C Wall
1.Concrete 4.Wood 7.Partial		2.O-Built 5.Size 8.LongTerm
2.C Block 5.Slab 8.ledge/ro		3.Damaged 6.Bath 9.None
3.Gran/Roc 6.Piers 9.Pier/Pad		Econ. % Good 80%
Basement 9 0 Bsmt/O Fdtn		Economic Code Poor Condition
1.1/4 Bmt 4.Full Bmt 7.Dirt Fl		0.None 3.No Power 6.Comment
2.1/2 Bmt 5.Crawl Sp 8.S Level		1.Location 4.Size 7.Uti Easm
3.3/4 Bmt 6.Fnd noB/ 9.None		2.Encroach 5.Condition 8.Incmlplet
Bsmt Gar # Cars 0		Entrance Code 5 Estimated
Wet Basement 9 No Basement		1.Interior 4.Vacant 7.
1.Dry 4. 7.		2.Refusal 5.Estimate 8.
2.Damp 5.Crawl Sp 8.SPump	3.Informed 6. 9.	
3.Wet 6. 9.None	Information Code 5 Estimate	
	1.Owner 4.Agent 7.Inspect	
	2.Relative 5.Estimate 8.	
	3.Tenant 6.Other 9.	

Date Inspected 8/22/1996

Additions, Outbuildings & Improvements

Type	Year	Units	Grade	Cond	Phys.	Funct.	Sound Value
					%	%	1.1 S Frame add
					%	%	2.2 S Frame add
					%	%	3.3 S Frame add
					%	%	4.1 & 1/2 S add
					%	%	5.1 & 3/4 S add
					%	%	6.2 & 1/2 S add
					%	%	21.Open Frame Por
					%	%	22.Encl Frame Por
					%	%	23.Frame Garage
					%	%	24.Frame Shed
					%	%	25.2S w/ba/no bsm
					%	%	26.1SFr Overhang
					%	%	27.Unfin Basement
					%	%	28.1 S 0 ba/0 bs
					%	%	29.Finished Attic



JBD HOLDINGS LLC
304 WILLEY POINT RD
OAKLAND ME 04963

B2197P42 B3934P293 B4441P149

Previous Owner
CUDDY, WILLIAM A IV
PO Box 515

Stratton ME 04982
Sale Date: 4/08/2022

Inspection Witnessed By:

No./Date	Description	Date Insp.
X		

Notes:

Eustis

Property Data			Assessment Record						
Neighborhood 21 Flagstaff Lake			Year	Land	Buildings	Exempt	Total		
Tree Growth Year 0			2012	108,600	33,500	0	142,100		
X Coordinate 0			2013	112,300	28,300	0	140,600		
Y Coordinate 0			2014	112,300	28,800	0	141,100		
Zone/Land Use 12 General Develop.			2015	112,300	28,000	0	140,300		
Secondary Zone			2016	112,300	27,600	0	139,900		
Topography 2 Rolling			2017	112,300	27,500	0	139,800		
1.Level 4.Below St 7.Incline			2018	112,300	27,100	0	139,400		
2.Rolling 5.Low 8.			2019	112,300	27,100	0	139,400		
3.Above St 6.Swampy 9.			2020	112,300	26,600	0	138,900		
Utilities 3 Septic Disposal& 5 Dug Well &			2021	112,300	26,600	0	138,900		
1.W & S 4.Dr Well 7.Cspool			2022	145,200	34,600	0	179,800		
2.T Water 5.Dug Well 8.Water			2023	159,500	52,600	0	212,100		
3.Septic 6.Privy 9.None			2024	161,500	52,600	0	214,100		
Street 1 Paved			2025	171,500	54,400	0	225,900		
1.Paved 4.R/W 7.			Land Data						
2.Semi Imp 5.Sub Rd 8.			Front Foot	Type	Effective		Influence		Influence Codes
3.Gravel 6.Priv Rd 9.None					Frontage	Depth	Factor	Code	
STATUS TG-F&O 0			11.Water Departme			%		1.Second Zone	
Bldg Incomplete 0			12.Undergrd Servi			%		2.Devel Costs	
Sale Data			13.Substations			%		3.Swampy	
Sale Date 4/08/2022			14.Transm Lines			%		4.Size/Shape	
Price 997,500			15.Dist System			%		5.Access	
Sale Type 2 Land & Buildings			Square Foot		Square Feet				6.R/W thru Lot
1.Land 4.Trailer 7.							%		7.Restricted
2.L & B 5.Other 8.			16.			%		8.Location	
3.Bldg 6.Comm 9.			17.TrnsCan Trans			%		9.Fractional Sha	
Financing 9 Unknown			18.TrnsCan Rds/Im			%		Acres	
1.Convent 4.Seller 7.Bank or Re			19.Condominium			%		30.Softwood (TG)	
2.FHA/VA 5.Private 8.Divorce			20.Tarred Drivewa			%		31.Mixedwood (TG)	
3.Assumed 6.Cash 9.Unknown			Fract. Acre	Acreeage/Sites				32.Hardwood (TG)	
Validity 8 Other Non Valid				21.Base Lot 1st A	21	1.00	100	%	0
1.Valid 4.Bk Repo 7.Abutts			22.Secondary Acre	46	1.00	100	%	0	
2.Related 5.Partial 8.Other			23.Remote Water	33	0.80	100	%	0	
3.Distress 6.Exempt 9.Question			Acres			%			
Verified 5 Public Record			24.Next 3-10 Acre			%			
1.Buyer 4.Agent 7.Family			25.Next 11-15 Acr			%			
2.Seller 5.Pub Rec 8.Other			26.16+ (Undevel A			%			
3.Lender 6.MLS 9.			27.Below 1146Elev			%			
			28.Gravel Pits	Total Acreage		1.80			
			29.Unforested Vac						

- 1.Second Zone
- 2.Devel Costs
- 3.Swampy
- 4.Size/Shape
- 5.Access
- 6.R/W thru Lot
- 7.Restricted
- 8.Location
- 9.Fractional Sha
- Acres**
- 30.Softwood (TG)
- 31.Mixedwood (TG)
- 32.Hardwood (TG)
- 33.Waste L /R Pro
- 34.Roads/Unforest
- 35.Eustis Dam
- 36.ReEnergyWater
- 37.ReEnergy Site
- 38.ReEnergyTransm
- 39.Deeded R/W to
- 40.S Lumber Site
- 41.Demolition Cha
- 42.Privy/H Tank/
- 43.Comm Imp Lot
- 44.Water Availabl
- 45.Septic Availab
- 46.Wtr&Septic Ava

Eustis

Map Lot U08-010


Account 285

Location 10 TRANQUILITY LANE

Card 1

Of 1

6/26/2025

Building Style 7 Camp/Cottage	SF Bsmt Living 0	Layout 1 Typical
1.Ranch/Co 5.A-Frame 9.Other	Fin Bsmt Grade 0 0	1.Typical 4.O-Built 7.
2.Gambrel 6.Apt.Bldg 10.Daylt.B	OPEN-5-CUSTOMIZE 0	2.Inadeq 5.Camp 8.
3.R Ranch 7.Camp 11.	Heat Type 100% 2 Combination	3.Poor 6. 9.
4.Cape/Col 8.Log 12.	1.HWBB 5.FWA 9.No Heat	Attic 9 None
Dwelling Units 1	2.Combo 6.Stove 10.Geo	1.1/4 Fin 4.Full Fin 7.
Other Units 0	3.Radiant 7.Electric 11.	2.1/2 Fin 5.FI/Stair 8.CS
Stories 1 One Story	4.Monitor 8.FI/Wall 12.	3.3/4 Fin 6. 9.None
1.1 4.1 & 1/2 7.1.S/w/lf	Cool Type 0% 9 None	Insulation 4 Minimal
2.2 5.1 & 3/4 8.1 & 1/4	1.A/C 4.W&C Air 7.	1.Full 4.Minimal 7.
3.3 6.2 & 1/2 9.	2.Evapor 5. 8.	2.Heavy 5.Partial 8.
Exterior Walls 1 Clapboard/Shingl	3.H Pump 6. 9.None	3.Capped 6. 9.None
1.Clbd/Shg 5.B/B/T111 9.Other	Kitchen Style 5 Basic	Unfinished % 0%
2.Vin/Al 6.Brick 10.None	1.Modern 4.Obsolete 7.	Grade & Factor 3 Average 100%
3.Masonite 7.Log 11.Boards	2.Typical 5.Basic 8.	1.E Grade 4.C+ Grade 7.A+ Grade
4.Asb/Asp 8.Concrete 12.	3.Old Type 6.No Water 9.None	2.D Grade 5.B Grade 8.
Roof Surface 4 Asphalt Shingles	Bath(s) Style 5 Basic	3.C Grade 6.A Grade 9.Same
1.Steel 4.Asphalt 7.Rubber	1.Modern 4.Obsolete 7.Bio/Chem	SQFT (Footprint) 488
2.Vented 5.Wood 8.	2.Typical 5.Basic 8.Privy	Condition 4 Average
3.Tin/Alum 6.Rolled 9.Other	3.Old Type 6. 9.None	1.Poor 4.Avg 7.V G
SF Masonry Trim 0	# Rooms 2	2.Fair 5.Avg+ 8.Exc
ELECTICAL 0	# Bedrooms 1	3.Avg- 6.Good 9.Same
OPEN-4- 0	# Full Baths 1	Phys. % Good 0%
Year Built 1960	# Half Baths 0	Funct. % Good 100%
Year Remodeled 0	# Addn Fixtures 0	Functional Code 5 Size/Layout
Foundation 2 Concrete Block	# Fireplaces 0	1.Incomp 4.Bsmt 7.C Wall
1.Concrete 4.Wood 7.Partial		2.O-Built 5.Size 8.LongTerm
2.C Block 5.Slab 8.Iedge/ro		3.Damaged 6.Bath 9.None
3.Gran/Roc 6.Piers 9.Pier/Pad		Econ. % Good 100%
Basement 3 3/4 Basement		Economic Code None
1.1/4 Bmt 4.Full Bmt 7.Dirt FI		0.None 3.No Power 6.Comment
2.1/2 Bmt 5.Crawl Sp 8.S Level		1.Location 4.Size 7.Uti Easm
3.3/4 Bmt 6.Fnd noB/ 9.None		2.Encroach 5.Condition 8.Incmlplet
Bsmt Gar # Cars 0		Entrance Code 3 Information Only
Wet Basement 1 Dry Basement		1.Interior 4.Vacant 7.
1.Dry 4. 7.		2.Refusal 5.Estimate 8.
2.Damp 5.Crawl Sp 8.SPump	3.Informed 6. 9.	
3.Wet 6. 9.None	Information Code 1 Owner	
	1.Owner 4.Agent 7.Inspect	
	2.Relative 5.Estimate 8.	
	3.Tenant 6.Other 9.	

Date Inspected

Additions, Outbuildings & Improvements

Type	Year	Units	Grade	Cond	Phys.	Funct.	Sound Value
22 Encl Frame Porch	1965	140	3 100	3	0 %	100 %	
					%	%	1.1 S Frame add
					%	%	2.2 S Frame add
					%	%	3.3 S Frame add
					%	%	4.1 & 1/2 S add-
					%	%	5.1 & 3/4 S add-
					%	%	6.2 & 1/2 S add-
					%	%	21.Open Frame Por
					%	%	22.Encl Frame Por
					%	%	23.Frame Garage
					%	%	24.Frame Shed
					%	%	25.2S w/ba/no bsm
					%	%	26.1SFr Overhang
					%	%	27.Unfin Basement
					%	%	28.1 S 0 ba/0 bs
					%	%	29.Finished Attic

JBD HOLDINGS LLC
304 WILLEY POINT RD
OAKLAND ME 04963

B2197P42 B3934P293 B4441P149

Previous Owner
CUDDY, WILLIAM A IV
PO Box 515

Stratton ME 04982
Sale Date: 4/08/2022

Previous Owner
CHASE, MELODY A.
HALLETT, STANLEY & KAREN
P.O. BOX 600
STRATTON, ME 04982 0600
Sale Date: 8/11/2017

Inspection Witnessed By:

X	Date	Date Insp.
No./Date	Description	Date Insp.

Notes:

Eustis

Property Data				Assessment Record						
Neighborhood 20 Arnold Trail W/F				Year	Land	Buildings	Exempt	Total		
Tree Growth Year 0				2012	108,300	193,000	10,000	291,300		
X Coordinate 0				2013	123,000	174,000	10,000	287,000		
Y Coordinate 0				2014	123,000	194,300	10,000	307,300		
Zone/Land Use 21 Commercial Use				2015	123,000	180,900	10,000	293,900		
Secondary Zone				2016	123,000	180,900	15,000	288,900		
Topography 1 Level				2017	123,000	180,500	20,000	283,500		
1.Level 4.Below St 7.Incline				2018	123,000	180,100	20,000	283,100		
2.Rolling 5.Low 8.				2019	123,000	180,100	0	303,100		
3.Above St 6.Swampy 9.				2020	123,000	179,700	0	302,700		
Utilities 1 Twn.Watr& Septic				2021	123,000	179,700	0	302,700		
1.W & S 4.Dr Well 7.Cspool				2022	159,000	235,600	0	394,600		
2.T Water 5.Dug Well 8.Water				2023	159,000	344,400	0	503,400		
3.Septic 6.Privy 9.None				2024	161,000	342,300	0	503,300		
Street 1 Paved				2025	171,000	584,100	0	755,100		
1.Paved 4.R/W 7.				Land Data						
2.Semi Imp 5.Sub Rd 8.				Front Foot	Type	Effective		Influence		Influence Codes
3.Gravel 6.Priv Rd 9.None						Frontage	Depth	Factor	Code	
STATUS TG-F&O 0				11.Water Departme				%	1.Second Zone	
Bldg Incomplete 0				12.Undergrd Servi				%	2.Devel Costs	
Sale Data				13.Substations				%	3.Swampy	
Sale Date 4/08/2022				14.Transm Lines				%	4.Size/Shape	
Price 997,500				15.Dist System				%	5.Access	
Sale Type 6 Commercial				Square Foot	Square Feet			%	6.R/W thru Lot	
1.Land 4.Trailer 7.								%	7.Restricted	
2.L & B 5.Other 8.				16.				%	8.Location	
3.Bldg 6.Comm 9.				17.TrnsCan Trans				%	9.Fractional Sha	
Financing 9 Unknown				18.TrnsCan Rds/Im				%	Acres	
1.Convent 4.Seller 7.Bank or Re				19.Condominium				%	30.Softwood (TG)	
2.FHA/VA 5.Private 8.Divorce				20.Tarred Drivewa				%	31.Mixedwood (TG)	
3.Assumed 6.Cash 9.Unknown				Fract. Acre	Acreege/Sites			%	32.Hardwood (TG)	
Validity 8 Other Non Valid					21.Base Lot 1st A	21	1.00	100	%	33.Waste L /R Pro
1.Valid 4.Bk Repo 7.Abutts				22.Secondary Acre	46	1.00	100	%	34.Roads/Unforest	
2.Related 5.Partial 8.Other				23.Remote Water	33	0.00	100	%	35.Eustis Dam	
3.Distress 6.Exempt 9.Question				Acres	Acreege/Sites			%	36.ReEnergyWater	
Verified 5 Public Record					24.Next 3-10 Acre				%	37.ReEnergy Site
1.Buyer 4.Agent 7.Family				25.Next 11-15 Acr				%	38.ReEnergyTransm	
2.Seller 5.Pub Rec 8.Other				26.16+ (Undevel A				%	39.Deeded R/W to	
3.Lender 6.MLS 9.				27.Below 1146Elev				%	40.S Lumber Site	
				28.Gravel Pits				%	41.Demolition Cha	
				29.Unforested Vac				%	42.Privy/H Tank/	
				Total Acreage		1.00			43.Comm Imp Lot	
									44.Water Availabl	
									45.Septic Availab	
									46.Wtr&Septic Ava	

Eustis

Map Lot U08-010-A


Account 286

Location 9 TRANQUILITY LANE

Card 1

Of 1

6/26/2025

Building Style			SF Bsmt Living			Layout					
1.Ranch/Co	5.A-Frame	9.Other	Fin Bsmt Grade			1.Typical	4.O-Built	7.			
2.Gambrel	6.Apt.Bldg	10.Daylt.B	OPEN-5-CUSTOMIZE			2.Inadeq	5.Camp	8.			
3.R Ranch	7.Camp	11.	Heat Type			3.Poor	6.	9.			
4.Cape/Col	8.Log	12.	1.HWBB	5.FWA	9.No Heat	Attic					
Dwelling Units			2.Combo	6.Stove	10.Geo	1.1/4 Fin	4.Full Fin	7.			
Other Units			3.Radiant	7.Electric	11.	2.1/2 Fin	5.FI/Stair	8.CS			
Stories			4.Monitor	8.FI/Wall	12.	3.3/4 Fin	6.	9.None			
1.1	4.1 & 1/2	7.1.S/w/lf	Cool Type			Insulation					
2.2	5.1 & 3/4	8.1 & 1/4	1.A/C	4.W&C Air	7.	1.Full	4.Minimal	7.			
3.3	6.2 & 1/2	9.	2.Evapor	5.	8.	2.Heavy	5.Partial	8.			
Exterior Walls			3.H Pump	6.	9.None	3.Capped	6.	9.None			
1.Clbd/Shg	5.B/B/T111	9.Other	Kitchen Style			Unfinished %					
2.Vin/Al	6.Brick	10.None	1.Modern	4.Obsolete	7.	Grade & Factor					
3.Masonite	7.Log	11.Boards	2.Typical	5.Basic	8.	1.E Grade	4.C+ Grade	7.A+ Grade			
4.Asb/Asp	8.Concrete	12.	3.Old Type	6.No Water	9.None	2.D Grade	5.B Grade	8.			
Roof Surface			Bath(s) Style			3.C Grade	6.A Grade	9.Same			
1.Steel	4.Asphalt	7.Rubber	1.Modern	4.Obsolete	7.Bio/Chem	SQFT (Footprint)					
2.Vented	5.Wood	8.	2.Typical	5.Basic	8.Privy	Condition					
3.Tin/Alum	6.Rolled	9.Other	3.Old Type	6.	9.None	1.Poor	4.Avg	7.V G			
SF Masonry Trim			# Rooms			2.Fair	5.Avg+	8.Exc			
ELECTICAL			# Bedrooms			3.Avg-	6.Good	9.Same			
OPEN-4-			# Full Baths			Phys. % Good					
Year Built			# Half Baths			Funct. % Good					
Year Remodeled			# Addn Fixtures			Functional Code					
Foundation			# Fireplaces			1.Incomp	4.Bsmt	7.C Wall			
1.Concrete	4.Wood	7.Partial				2.O-Built	5.Size	8.LongTerm			
2.C Block	5.Slab	8.ledge/ro				3.Damaged	6.Bath	9.None	Econ. % Good		
3.Gran/Roc	6.Piers	9.Pier/Pad				Economic Code			0.None	3.No Power	6.Comment
Basement						0.Location			4.Size	7.Uti Easm	
1.1/4 Bmt	4.Full Bmt	7.Dirt FI				2.Encroach			5.Conditon	8.Incmlplet	
2.1/2 Bmt	5.Crawl Sp	8.S Level				Entrance Code 0			1.Interior	4.Vacant	7.
3.3/4 Bmt	6.Fnd noB/	9.None				2.Refusal			5.Estimate	8.	
Bsmt Gar # Cars						3.Informed			6.	9.	
Wet Basement						Information Code 0			1.Owner		
1.Dry	4.	7.				2.Relative			5.Estimate	8.	
2.Damp	5.Crawl Sp	8.SPump	3.Tenant			6.Other	9.				
3.Wet	6.	9.None	Date Inspected								
Additions, Outbuildings & Improvements											
Type	Year	Units	Grade	Cond	Phys.	Funct.	Sound Value				
75 Platform,no rail	2002	1010	3 100	4	0 %	100 %		1.1 S Frame add			
50 Deck w/Roof	2002	318	3 100	4	0 %	100 %		2.2 S Frame add			
24 Frame Shed	2022	160	3 100	4	0 %	100 %		3.3 S Frame add			
156 Finished Upstair	2002	1700	4 100	6	0 %	100 %		4.1 & 1/2 S add			
136 Restaurant	2002	2904	4 100	6	0 %	100 %		5.1 & 3/4 S add			
136 Restaurant	2022	1088	4 100	6	0 %	100 %		6.2 & 1/2 S add			
152 Wlk-In Coolr sq	2024	324	4 100	4	0 %	100 %		21.Open Frame Por			
					%	%		22.Encl Frame Por			
					%	%		23.Frame Garage			
					%	%		24.Frame Shed			
					%	%		25.2S w/ba/no bsm			
					%	%		26.1SFr Overhang			
					%	%		27.Unfin Basement			
					%	%		28.1 S 0 ba/0 bs			
					%	%		29.Finished Attic			

Eustis

Map Lot U15-037

Account 382

Location 59 CALDWELL ROAD

Card 1

Of 1

6/26/2025

Building Style 4 Cape/Colonial	SF Bsmt Living 0	Layout 1 Typical
1.Ranch/Co 5.A-Frame 9.Other	Fin Bsmt Grade 0 0	1.Typical 4.O-Built 7.
2.Gambrel 6.Apt.Bldg 10.Daylt.B	OPEN-5-CUSTOMIZE 0	2.Inadeq 5.Camp 8.
3.R Ranch 7.Camp 11.	Heat Type 100% 1 Hot Water BB	3.Poor 6. 9.
4.Cape/Col 8.Log 12.	1.HWBB 5.FWA 9.No Heat	Attic 9 None
Dwelling Units 1	2.Combo 6.Stove 10.Geo	1.1/4 Fin 4.Full Fin 7.
Other Units 0	3.Radiant 7.Electric 11.	2.1/2 Fin 5.FI/Stair 8.CS
Stories 2 Two Story	4.Monitor 8.FI/Wall 12.	3.3/4 Fin 6. 9.None
1.1 4.1 & 1/2 7.1.S/w/lf	Cool Type 0% 9 None	Insulation 1 Full
2.2 5.1 & 3/4 8.1 & 1/4	1.A/C 4.W&C Air 7.	1.Full 4.Minimal 7.
3.3 6.2 & 1/2 9.	2.Evapor 5. 8.	2.Heavy 5.Partial 8.
Exterior Walls 2 Vinyl/Aluminum	3.H Pump 6. 9.None	3.Capped 6. 9.None
1.Clbd/Shg 5.B/B/T111 9.Other	Kitchen Style 1 Modern	Unfinished % 0%
2.Vin/Al 6.Brick 10.None	1.Modern 4.Obsolete 7.	Grade & Factor 4 Above Average
3.Masonite 7.Log 11.Boards	2.Typical 5.Basic 8.	1.E Grade 4.C+ Grade 7.A+ Grade
4.Asb/Asp 8.Concrete 12.	3.Old Type 6.No Water 9.None	2.D Grade 5.B Grade 8.
Roof Surface 1 Steel	Bath(s) Style 1 Modern Bath(s)	3.C Grade 6.A Grade 9.Same
1.Steel 4.Asphalt 7.Rubber	1.Modern 4.Obsolete 7.Bio/Chem	SQFT (Footprint) 952
2.Vented 5.Wood 8.	2.Typical 5.Basic 8.Privy	Condition 5 Average +
3.Tin/Alum 6.Rolled 9.Other	3.Old Type 6. 9.None	1.Poor 4.Avg 7.V G
SF Masonry Trim 0	# Rooms 6	2.Fair 5.Avg+ 8.Exc
ELECTICAL 1	# Bedrooms 3	3.Avg- 6.Good 9.Same
OPEN-4- 0	# Full Baths 2	Phys. % Good 0%
Year Built 2021	# Half Baths 0	Funct. % Good 100%
Year Remodeled 0	# Addn Fixtures 0	Functional Code 9 None
Foundation 1 Concrete	# Fireplaces 0	1.Incomp 4.Bsmt 7.C Wall
1.Concrete 4.Wood 7.Partial		2.O-Built 5.Size 8.LongTerm
2.C Block 5.Slab 8.ledge/ro		3.Damaged 6.Bath 9.None
3.Gran/Roc 6.Piers 9.Pier/Pad		Econ. % Good 100%
Basement 4 Full Basement		Economic Code None
1.1/4 Bmt 4.Full Bmt 7.Dirt FI		0.None 3.No Power 6.Comment
2.1/2 Bmt 5.Crawl Sp 8.S Level		1.Location 4.Size 7.Uti Easm
3.3/4 Bmt 6.Fnd noB/ 9.None		2.Encroach 5.Condition 8.Incmlpt
Bsmt Gar # Cars 0		Entrance Code 0
Wet Basement 1 Dry Basement		1.Interior 4.Vacant 7.
1.Dry 4. 7.		2.Refusal 5.Estimate 8.
2.Damp 5.Crawl Sp 8.SPump	3.Informed 6. 9.	
3.Wet 6. 9.None	Information Code 0	
	1.Owner 4.Agent 7.Inspect	
	2.Relative 5.Estimate 8.	
	3.Tenant 6.Other 9.	

Date Inspected

Additions, Outbuildings & Improvements

Type	Year	Units	Grade	Cond	Phys.	Funct.	Sound Value
41 2S Open Fr Porch	2021	224	3 100	4	0 %	100 %	
					%	%	1.1 S Frame add
					%	%	2.2 S Frame add
					%	%	3.3 S Frame add
					%	%	4.1 & 1/2 S add-
					%	%	5.1 & 3/4 S add-
					%	%	6.2 & 1/2 S add-
					%	%	21.Open Frame Por
					%	%	22.Encl Frame Por
					%	%	23.Frame Garage
					%	%	24.Frame Shed
					%	%	25.2S w/ba/no bsm
					%	%	26.1SFr Overhang
					%	%	27.Unfin Basement
					%	%	28.1 S 0 ba/0 bs
					%	%	29.Finished Attic

Eustis

Map Lot R05-004-6


Account 1149

Location 42 COTE WAY

Card 1

Of 1

6/26/2025

Building Style	SF Bsmt Living						Layout			
1.Ranch/Co	5.A-Frame	9.Other	Fin Bsmt Grade				1.Typical 4.O-Built 7.			
2.Gambrel	6.Apt.Bldg	10.Daylt.B	OPEN-5-CUSTOMIZE				2.Inadeq 5.Camp 8.			
3.R Ranch	7.Camp	11.	Heat Type				3.Poor 6. 9.			
4.Cape/Col	8.Log	12.	1.HWBB	5.FWA	9.No Heat	Attic				
Dwelling Units	2.Combo 6.Stove 10.Geo						1.1/4 Fin 4.Full Fin 7.			
Other Units	3.Radiant 7.Electric 11.						2.1/2 Fin 5.F/Stair 8.CS			
Stories	4.Monitor 8.F/Wall 12.						3.3/4 Fin 6. 9.None			
1.1	4.1 & 1/2	7.1.S/w/lf	Cool Type				Insulation			
2.2	5.1 & 3/4	8.1 & 1/4	1.A/C	4.W&C Air	7.	1.Full 4.Minimal 7.				
3.3	6.2 & 1/2	9.	2.Evapor	5.	8.	2.Heavy 5.Partial 8.				
Exterior Walls	3.H Pump 6. 9.None						3.Capped 6. 9.None			
1.Clbd/Shg	5.B/B/T111	9.Other	Kitchen Style				Unfinished %			
2.Vin/Al	6.Brick	10.None	1.Modern	4.Obsolete	7.	Grade & Factor				
3.Masonite	7.Log	11.Boards	2.Typical	5.Basic	8.	1.E Grade 4.C+ Grade 7.A+ Grade				
4.Asb/Asp	8.Concrete	12.	3.Old Type	6.No Water	9.None	2.D Grade 5.B Grade 8.				
Roof Surface	Bath(s) Style						3.C Grade 6.A Grade 9.Same			
1.Steel	4.Asphalt	7.Rubber	1.Modern	4.Obsolete	7.Bio/Chem	SQFT (Footprint)				
2.Vented	5.Wood	8.	2.Typical	5.Basic	8.Privy	Condition				
3.Tin/Alum	6.Rolled	9.Other	3.Old Type	6.	9.None	1.Poor 4.Avg 7.V G				
SF Masonry Trim	# Rooms						2.Fair 5.Avg+ 8.Exc			
ELECTICAL	# Bedrooms						3.Avg- 6.Good 9.Same			
OPEN-4-	# Full Baths						Phys. % Good			
Year Built	# Half Baths						Funct. % Good			
Year Remodeled	# Addn Fixtures						Functional Code			
Foundation	# Fireplaces						1.Incomp 4.Bsmt 7.C Wall			
1.Concrete	4.Wood	7.Partial					2.O-Built 5.Size 8.LongTerm			
2.C Block	5.Slab	8.ledge/ro					3.Damaged 6.Bath 9.None			
3.Gran/Roc	6.Piers	9.Pier/Pad					Econ. % Good			
Basement	Economic Code									
1.1/4 Bmt	4.Full Bmt	7.Dirt Fl					0.None 3.No Power 6.Comment			
2.1/2 Bmt	5.Crawl Sp	8.S Level					1.Location 4.Size 7.Uti Easm			
3.3/4 Bmt	6.Fnd noB/	9.None					2.Encroach 5.Condition 8.Incmlpt			
Bsmt Gar # Cars	Entrance Code 0									
Wet Basement	1.Interior 4.Vacant 7.									
1.Dry	4.	7.					2.Refusal 5.Estimate 8.			
2.Damp	5.Crawl Sp	8.SPump	3.Informed 6. 9.							
3.Wet	6.	9.None	Information Code 0							
Date Inspected							1.Owner 4.Agent 7.Inspect			
							2.Relative 5.Estimate 8.			
							3.Tenant 6.Other 9.			
Additions, Outbuildings & Improvements							1.1 S Frame add-			
Type	Year	Units	Grade	Cond	Phys.	Funct.	Sound Value			
					%	%	2.2 S Frame add-			
					%	%	3.3 S Frame add-			
					%	%	4.1 & 1/2 S add-			
					%	%	5.1 & 3/4 S add-			
					%	%	6.2 & 1/2 S add-			
					%	%	21.Open Frame Por			
					%	%	22.Encl Frame Por			
					%	%	23.Frame Garage			
					%	%	24.Frame Shed			
					%	%	25.2S w/ba/no bsm			
					%	%	26.1SFr Overhang			
					%	%	27.Unfin Basement			
					%	%	28.1 S 0 ba/0 bs			
					%	%	29.Finished Attic			

JESSICA LYNN HENDERSON & SARAH ELIZABETH
MELINDA SUE HENDERSON & STEPHANIE MARY HENDERSON
380 HIGHLAND AVE
SOUTH PORTLAND ME 04106

B1649P32 B4659P4

Previous Owner
LACHAPELLE, ARTHUR JAMES
LACHAPELLE, OLIVE E
41 CURTIS STREET
SOUTH PORTLAND, ME 04106
Sale Date: 8/12/2024

Property Data			Assessment Record						
Neighborhood 15 Gravel Pit Rd.			Year	Land	Buildings	Exempt	Total		
Tree Growth Year 0			2012	23,100	17,400	0	40,500		
X Coordinate 0			2013	22,800	16,500	0	39,300		
Y Coordinate 0			2014	22,800	16,600	0	39,400		
Zone/Land Use 11 Residential/Rec.			2015	22,800	15,700	0	38,500		
Secondary Zone			2016	22,800	15,500	0	38,300		
Topography 1 Level			2017	22,800	15,300	0	38,100		
1.Level 4.Below St 7.Incline			2018	22,800	15,100	0	37,900		
2.Rolling 5.Low 8.			2019	22,800	14,900	0	37,700		
3.Above St 6.Swampy 9.			2020	22,800	14,700	0	37,500		
Utilities 9 None			2021	22,800	14,700	0	37,500		
1.W & S 4.Dr Well 7.Cspool			2022	28,900	19,100	0	48,000		
2.T Water 5.Dug Well 8.Water			2023	28,900	43,100	0	72,000		
3.Septic 6.Privy 9.None			2024	34,400	40,700	0	75,100		
Street 2 Semi-Improved			2025	40,800	39,800	0	80,600		
1.Paved 4.R/W 7.			Land Data						
2.Semi Imp 5.Sub Rd 8.			Front Foot	Type	Effective		Influence		Influence Codes
3.Gravel 6.Priv Rd 9.None					Frontage	Depth	Factor	Code	
STATUS TG-F&O 0			11.Water Departme			%		1.Second Zone	
Bldg Incomplete 0			12.Undergrd Servi			%		2.Devel Costs	
Sale Data			13.Substations			%		3.Swampy	
			14.Transm Lines			%		4.Size/Shape	
Sale Date 8/12/2024			15.Dist System			%		5.Access	
Price						%		6.R/W thru Lot	
Sale Type 2 Land & Buildings						%		7.Restricted	
1.Land 4.Trailer 7.			Square Foot	Square Feet				8.Location	
2.L & B 5.Other 8.							%	9.Fractional Sha	
3.Bldg 6.Comm 9.			16.			%		Acres	
Financing 9 Unknown			17.TrnsCan Trans			%		30.Softwood (TG)	
1.Convent 4.Seller 7.Bank or Re			18.TrnsCan Rds/Im			%		31.Mixedwood (TG)	
2.FHA/VA 5.Private 8.Divorce			19.Condominium			%		32.Hardwood (TG)	
3.Assumed 6.Cash 9.Unknown			20.Tarred Drivewa			%		33.Waste L /R Pro	
Validity 2 Related Parties						%		34.Roads/Unforest	
1.Valid 4.Bk Repo 7.Abutts			Fract. Acre	Acreege/Sites				35.Eustis Dam	
2.Related 5.Partial 8.Other			21.Base Lot 1st A	21	0.65	100	%	0	36.ReEnergyWater
3.Distress 6.Exempt 9.Question			22.Secondary Acre	45	1.00	100	%	0	37.ReEnergy Site
Verified 5 Public Record			23.Remote Water				%		38.ReEnergyTransm
1.Buyer 4.Agent 7.Family			Acres				%		39.Deeded R/W to
2.Seller 5.Pub Rec 8.Other			24.Next 3-10 Acre				%		40.S Lumber Site
3.Lender 6.MLS 9.			25.Next 11-15 Acr				%		41.Demolition Cha
			26.16+ (Undevel A				%		42.Privy/H Tank/
			27.Below 1146Elev				%		43.Comm Imp Lot
			28.Gravel Pits	Total Acreage 0.65					44.Water Availabl
			29.Unforested Vac				%		45.Septic Availab
							%		46.Wtr&Septic Ava

Inspection Witnessed By:

X	Date
No./Date	Description
	Date Insp.

Notes:

JEWETT, JEFFREY
JEWETT, PAMELA
PO BOX 375
JEFFERSON ME 04348

B1841P117 B1987P343 B3271P277 B4478P43 B4518P141

Previous Owner
JEWETT, JEFFREY
JEWETT, PAMELA
PO BOX 375
JEFFERSON ME 04348
Sale Date: 4/07/2023

Previous Owner
FIELD, DOUGLAS T
FIELD, A ROSE
P. O. BOX 165
STRATTON ME 04982 0165
Sale Date: 12/20/2022

Inspection Witnessed By:

X	Date	Date Insp.
No./Date	Description	Date Insp.

Notes:

Eustis

Property Data			Assessment Record						
Neighborhood 91 Vaughn Rd.			Year	Land	Buildings	Exempt	Total		
Tree Growth Year 0			2012	63,000	179,600	10,000	232,600		
X Coordinate 0			2013	61,700	167,400	10,000	219,100		
Y Coordinate 0			2014	56,700	170,300	10,000	217,000		
Zone/Land Use 15 Rural Woodland 2			2015	56,700	168,300	10,000	215,000		
Secondary Zone			2016	54,200	166,700	15,000	205,900		
Topography 2 Rolling			2017	54,200	166,300	20,000	200,500		
1.Level 4.Below St 7.Incline			2018	54,200	164,900	20,000	199,100		
2.Rolling 5.Low 8.			2019	54,200	164,200	20,000	198,400		
3.Above St 6.Swampy 9.			2020	54,200	162,700	25,000	191,900		
Utilities 9 None 9 None			2021	54,200	162,400	25,000	191,600		
1.W & S 4.Dr Well 7.Cspool			2022	107,900	210,600	25,000	293,500		
2.T Water 5.Dug Well 8.Water			2023	81,100	223,000	0	304,100		
3.Septic 6.Privy 9.None			2024	84,100	219,600	0	303,700		
Street 6 Private Rd.....			2025	101,000	221,300	0	322,300		
1.Paved 4.R/W 7.			Land Data						
2.Semi Imp 5.Sub Rd 8.			Front Foot	Type	Effective		Influence		Influence Codes
3.Gravel 6.Priv Rd 9.None					Frontage	Depth	Factor	Code	
STATUS TG-F&O 0			11.Water Departme			%		1.Second Zone	
Bldg Incomplete 0			12.Undergrd Servi			%		2.Devel Costs	
Sale Data			13.Substations			%		3.Swampy	
			14.Transm Lines			%		4.Size/Shape	
Sale Date 4/07/2023			15.Dist System			%		5.Access	
Price 30,000						%		6.R/W thru Lot	
Sale Type 2 Land & Buildings						%		7.Restricted	
1.Land 4.Trailer 7.			Square Foot	Square Feet				8.Location	
2.L & B 5.Other 8.							%	9.Fractional Sha	
3.Bldg 6.Comm 9.						%	Acres		
Financing 9 Unknown			16.			%	30.Softwood (TG)		
1.Convent 4.Seller 7.Bank or Re			17.TrnsCan Trans			%	31.Mixedwood (TG)		
2.FHA/VA 5.Private 8.Divorce			18.TrnsCan Rds/Im			%	32.Hardwood (TG)		
3.Assumed 6.Cash 9.Unknown			19.Condominium			%	33.Waste L /R Pro		
Validity 2 Related Parties			20.Tarred Drivewa			%	34.Roads/Unforest		
1.Valid 4.Bk Repo 7.Abutts			Fract. Acre	Acreeage/Sites				35.Eustis Dam	
2.Related 5.Partial 8.Other				21.Base Lot 1st A	21	1.00	100 %	0	36.ReEnergyWater
3.Distress 6.Exempt 9.Question			22.Secondary Acre	22	1.00	100 %	0	37.ReEnergy Site	
Verified 5 Public Record			23.Remote Water	33	3.22	100 %	0	38.ReEnergyTransm	
1.Buyer 4.Agent 7.Family			Acres	46	1.00	100 %	0	39.Deeded R/W to	
2.Seller 5.Pub Rec 8.Other				24	1.00	100 %	0	40.S Lumber Site	
3.Lender 6.MLS 9.			24.Next 3-10 Acre			%		41.Demolition Cha	
			25.Next 11-15 Acr			%		42.Privy/H Tank/	
			26.16+ (Undevel A			%		43.Comm Imp Lot	
			27.Below 1146Elev			%		44.Water Availabl	
			28.Gravel Pits			%		45.Septic Availab	
			29.Unforested Vac			%		46.Wtr&Septic Ava	
			Total Acreage		6.22				

Eustis

Map Lot R01-015-A

Account 466

Location 13 JAYLYN RIDGE

Card 1

Of 1

6/26/2025

Building Style 8 Log Home/Cabin	SF Bsmt Living 0	Layout 1 Typical
1.Ranch/Co 5.A-Frame 9.Other	Fin Bsmt Grade 0 0	1.Typical 4.O-Built 7.
2.Gambrel 6.Apt.Bldg 10.Daylt.B	OPEN-5-CUSTOMIZE 0	2.Inadeq 5.Camp 8.
3.R Ranch 7.Camp 11.	Heat Type 100% 2 Combination	3.Poor 6. 9.
4.Cape/Col 8.Log 12.	1.HWBB 5.FWA 9.No Heat	Attic 9 None
Dwelling Units 1	2.Combo 6.Stove 10.Geo	1.1/4 Fin 4.Full Fin 7.
Other Units 0	3.Radiant 7.Electric 11.	2.1/2 Fin 5.FI/Stair 8.CS
Stories 2 Two Story	4.Monitor 8.FI/Wall 12.	3.3/4 Fin 6. 9.None
1.1 4.1 & 1/2 7.1.S/w/lf	Cool Type 0% 9 None	Insulation 1 Full
2.2 5.1 & 3/4 8.1 & 1/4	1.A/C 4.W&C Air 7.	1.Full 4.Minimal 7.
3.3 6.2 & 1/2 9.	2.Evapor 5. 8.	2.Heavy 5.Partial 8.
Exterior Walls 7 Log/Inc.Fake Log	3.H Pump 6. 9.None	3.Capped 6. 9.None
1.Clbd/Shg 5.B/B/T111 9.Other	Kitchen Style 2 Typical	Unfinished % 10%
2.Vin/Al 6.Brick 10.None	1.Modern 4.Obsolete 7.	Grade & Factor 3 Average 100%
3.Masonite 7.Log 11.Boards	2.Typical 5.Basic 8.	1.E Grade 4.C+ Grade 7.A+ Grade
4.Asb/Asp 8.Concrete 12.	3.Old Type 6.No Water 9.None	2.D Grade 5.B Grade 8.
Roof Surface 1 Steel	Bath(s) Style 2 Typical Bath(s)	3.C Grade 6.A Grade 9.Same
1.Steel 4.Asphalt 7.Rubber	1.Modern 4.Obsolete 7.Bio/Chem	SQFT (Footprint) 840
2.Vented 5.Wood 8.	2.Typical 5.Basic 8.Privy	Condition 5 Average +
3.Tin/Alum 6.Rolled 9.Other	3.Old Type 6. 9.None	1.Poor 4.Avg 7.V G
SF Masonry Trim 0	# Rooms 5	2.Fair 5.Avg+ 8.Exc
ELECTICAL 6	# Bedrooms 2	3.Avg- 6.Good 9.Same
OPEN-4- 0	# Full Baths 1	Phys. % Good 0%
Year Built 2001	# Half Baths 0	Funct. % Good 100%
Year Remodeled 0	# Addn Fixtures 0	Functional Code 9 None
Foundation 1 Concrete	# Fireplaces 0	1.Incomp 4.Bsmt 7.C Wall
1.Concrete 4.Wood 7.Partial		2.O-Built 5.Size 8.LongTerm
2.C Block 5.Slab 8.ledge/ro		3.Damaged 6.Bath 9.None
3.Gran/Roc 6.Piers 9.Pier/Pad		Econ. % Good 100%
Basement 2 1/2 Basement		Economic Code None
1.1/4 Bmt 4.Full Bmt 7.Dirt Fl		0.None 3.No Power 6.Comment
2.1/2 Bmt 5.Crawl Sp 8.S Level		1.Location 4.Size 7.Uti Easm
3.3/4 Bmt 6.Fnd noB/ 9.None		2.Encroach 5.Condition 8.Incmlpt
Bsmt Gar # Cars 0		Entrance Code 0
Wet Basement 1 Dry Basement		1.Interior 4.Vacant 7.
1.Dry 4. 7.		2.Refusal 5.Estimate 8.
2.Damp 5.Crawl Sp 8.SPump	3.Informed 6. 9.	
3.Wet 6. 9.None	Information Code 0	
	1.Owner 4.Agent 7.Inspect	
	2.Relative 5.Estimate 8.	
	3.Tenant 6.Other 9.	

Date Inspected 5/06/2002

Additions, Outbuildings & Improvements							
Type	Year	Units	Grade	Cond	Phys.	Funct.	Sound Value
43 1 1/2 S.Garage	2003	576	3 100	4	0 %	100 %	1.1 S Frame add- 2.2 S Frame add- 3.3 S Frame add-
24 Frame Shed	2003	240	3 100	4	0 %	88 %	4.1 & 1/2 S add- 5.1 & 3/4 S add-
54 Well House	2000	30	3 100	4	0 %	100 %	6.2 & 1/2 S add- 21.Open Frame Por
68 Wood Deck	2004	280	3 100	4	0 %	100 %	22.Encl Frame Por
1 1 S.Frame add-on	2009	336	3 100	4	0 %	100 %	23.Frame Garage
24 Frame Shed	2010	96	3 100	3	0 %	88 %	24.Frame Shed
79 Opn/Frm Wood	2010	144	3 100	3	0 %	100 %	25.2S w/ba/no bsm
45 Pole Barn	2011	716	3 100	4	0 %	100 %	26.1SFr Overhang
					%	%	27.Unfin Basement
					%	%	28.1 S 0 ba/0 bs
					%	%	29.Finished Attic



JONES, ANDREW W
591 Arnold Trail
Eustis ME 04936

B1982P288 B2122P52 B2122P52 B4558P23 B4617P344

Inspection Witnessed By:

No./Date	Description	Date Insp.
X		

Notes:

Eustis

Property Data			Assessment Record						
Neighborhood 21 Flagstaff Lake			Year	Land	Buildings	Exempt	Total		
Tree Growth Year 0			2012	216,800	164,600	10,000	371,400		
X Coordinate 0			2013	236,500	153,300	10,000	379,800		
Y Coordinate 0			2014	236,500	156,400	10,000	382,900		
Zone/Land Use 11 Residential/Rec.			2015	236,500	155,300	10,000	381,800		
Secondary Zone 13 & Mixed Use			2016	211,500	154,900	15,000	351,400		
Topography 2 Rolling			2017	211,500	154,600	20,000	346,100		
1.Level 4.Below St 7.Incline			2018	211,500	154,000	20,000	345,500		
2.Rolling 5.Low 8.			2019	211,500	153,800	20,000	345,300		
3.Above St 6.Swampy 9.			2020	211,500	153,300	25,000	339,800		
Utilities 3 Septic Disposal & 5 Dug Well &			2021	211,500	152,700	25,000	339,200		
1.W & S 4.Dr Well 7.Cspool			2022	276,000	198,500	0	474,500		
2.T Water 5.Dug Well 8.Water			2023	276,000	250,900	0	526,900		
3.Septic 6.Privy 9.None			2024	262,700	248,400	0	511,100		
Street 1 Paved			2025	298,200	250,100	0	548,300		
1.Paved 4.R/W 7.			Land Data						
2.Semi Imp 5.Sub Rd 8.			Front Foot	Type	Effective		Influence		Influence Codes
3.Gravel 6.Priv Rd 9.None					Frontage	Depth	Factor	Code	
STATUS TG-F&O 0			11.Water Departme			%		1.Second Zone	
Bldg Incomplete 0			12.Undergrd Servi			%		2.Devel Costs	
Sale Data			13.Substations			%		3.Swampy	
			14.Transm Lines			%		4.Size/Shape	
Sale Date 6/01/1973			15.Dist System			%		5.Access	
Price						%		6.R/W thru Lot	
Sale Type						%		7.Restricted	
1.Land 4.Trailer 7.			Square Foot	Square Feet				8.Location	
2.L & B 5.Other 8.						%		9.Fractional Sha	
3.Bldg 6.Comm 9.					%		Acres		
Financing			16.			%		30.Softwood (TG)	
1.Convent 4.Seller 7.Bank or Re			17.TrnsCan Trans			%		31.Mixedwood (TG)	
2.FHA/VA 5.Private 8.Divorce			18.TrnsCan Rds/Im			%		32.Hardwood (TG)	
3.Assumed 6.Cash 9.Unknown			19.Condominium			%		33.Waste L /R Pro	
Validity			20.Tarred Drivewa			%		34.Roads/Unforest	
1.Valid 4.Bk Repo 7.Abutts			Fract. Acre	Acreege/Sites				35.Eustis Dam	
2.Related 5.Partial 8.Other				21.Base Lot 1st A	21	1.00	100 %	0	36.ReEnergyWater
3.Distress 6.Exempt 9.Question			22.Secondary Acre	22	1.00	100 %	0	37.ReEnergy Site	
Verified			23.Remote Water	24	8.00	100 %	0	38.ReEnergyTransm	
1.Buyer 4.Agent 7.Family			Acres	25	13.30	100 %	0	39.Deeded R/W to	
2.Seller 5.Pub Rec 8.Other				24.Next 3-10 Acre	33	0.00	100 %	0	40.S Lumber Site
3.Lender 6.MLS 9.			25.Next 11-15 Acr	46	1.00	100 %	0	41.Demolition Cha	
			26.16+ (Undevel A					42.Privy/H Tank/	
			27.Below 1146Elev					43.Comm Imp Lot	
			28.Gravel Pits					44.Water Availabl	
			29.Unforested Vac					45.Septic Availab	
					Total Acreage	23.30		46.Wtr&Septic Ava	

Eustis

Map Lot U11-016

Account 365

Location 591 ARNOLD TRAIL

Card 1

Of 1

6/26/2025

Building Style 9 Other/Salt Box	SF Bsmt Living 0	Layout 2 Inadequate
1.Ranch/Co 5.A-Frame 9.Other	Fin Bsmt Grade 0 0	1.Typical 4.O-Built 7.
2.Gambrel 6.Apt.Bldg 10.Daylt.B	OPEN-5-CUSTOMIZE 0	2.Inadeq 5.Camp 8.
3.R Ranch 7.Camp 11.	Heat Type 100% 2 Combination	3.Poor 6. 9.
4.Cape/Col 8.Log 12.	1.HWBB 5.FWA 9.No Heat	Attic 8 Crawl Space
Dwelling Units 1	2.Combo 6.Stove 10.Geo	1.1/4 Fin 4.Full Fin 7.
Other Units 0	3.Radiant 7.Electric 11.	2.1/2 Fin 5.FI/Stair 8.CS
Stories 4 One & 1/2 Story	4.Monitor 8.FI/Wall 12.	3.3/4 Fin 6. 9.None
1.1 4.1 & 1/2 7.1.S/w/lf	Cool Type 0% 9 None	Insulation 1 Full
2.2 5.1 & 3/4 8.1 & 1/4	1.A/C 4.W&C Air 7.	1.Full 4.Minimal 7.
3.3 6.2 & 1/2 9.	2.Evapor 5. 8.	2.Heavy 5.Partial 8.
Exterior Walls 1 Clapboard/Shingl	3.H Pump 6. 9.None	3.Capped 6. 9.None
1.Clbd/Shg 5.B/B/T111 9.Other	Kitchen Style 2 Typical	Unfinished % 20%
2.Vin/Al 6.Brick 10.None	1.Modern 4.Obsolete 7.	Grade & Factor 3 Average 100%
3.Masonite 7.Log 11.Boards	2.Typical 5.Basic 8.	1.E Grade 4.C+ Grade 7.A+ Grade
4.Asb/Asp 8.Concrete 12.	3.Old Type 6.No Water 9.None	2.D Grade 5.B Grade 8.
Roof Surface 1 Steel	Bath(s) Style 2 Typical Bath(s)	3.C Grade 6.A Grade 9.Same
1.Steel 4.Asphalt 7.Rubber	1.Modern 4.Obsolete 7.Bio/Chem	SQFT (Footprint) 1720
2.Vented 5.Wood 8.	2.Typical 5.Basic 8.Privy	Condition 4 Average
3.Tin/Alum 6.Rolled 9.Other	3.Old Type 6. 9.None	1.Poor 4.Avg 7.V G
SF Masonry Trim 0	# Rooms 6	2.Fair 5.Avg+ 8.Exc
ELECTICAL 3	# Bedrooms 3	3.Avg- 6.Good 9.Same
OPEN-4- 0	# Full Baths 1	Phys. % Good 0%
Year Built 1940	# Half Baths 0	Funct. % Good 90%
Year Remodeled 1975	# Addn Fixtures 0	Functional Code 2 Overbuilt
Foundation 2 Concrete Block	# Fireplaces 1	1.Incomp 4.Bsmt 7.C Wall
1.Concrete 4.Wood 7.Partial		2.O-Built 5.Size 8.LongTerm
2.C Block 5.Slab 8.ledge/ro		3.Damaged 6.Bath 9.None
3.Gran/Roc 6.Piers 9.Pier/Pad		Econ. % Good 90%
Basement 4 Full Basement		Economic Code Size Factor.....
1.1/4 Bmt 4.Full Bmt 7.Dirt FI		0.None 3.No Power 6.Comment
2.1/2 Bmt 5.Crawl Sp 8.S Level		1.Location 4.Size 7.Uti Easm
3.3/4 Bmt 6.Fnd noB/ 9.None		2.Encroach 5.Condition 8.Incmlplet
Bsmt Gar # Cars 0		Entrance Code 3 Information Only
Wet Basement 1 Dry Basement		1.Interior 4.Vacant 7.
1.Dry 4. 7.		2.Refusal 5.Estimate 8.
2.Damp 5.Crawl Sp 8.SPump	3.Informed 6. 9.	
3.Wet 6. 9.None	Information Code 1 Owner	
		1.Owner 4.Agent 7.Inspect
		2.Relative 5.Estimate 8.
		3.Tenant 6.Other 9.

Date Inspected 9/19/1996

Additions, Outbuildings & Improvements

Type	Year	Units	Grade	Cond	Phys.	Funct.	Sound Value	
22 Encl Frame Porch	1990	421	3 100	9	0 %	0 %		1.1 S Frame add-
2 2 S.Frame add-on	1993	252	3 100	9	0 %	0 %		2.2 S Frame add-
24 Frame Shed	1940	754	2 100	2	0 %	100 %		3.3 S Frame add-
67 Barn	1940	624	2 100	2	0 %	88 %		4.1 & 1/2 S add-
67 Barn	1980	780	2 100	2	0 %	100 %		5.1 & 3/4 S add-
2 2 S.Frame add-on	1980	264	3 100	9	0 %	0 %		6.2 & 1/2 S add-
44 1 1/2 S. Shed	2000	1147	3 100	4	0 %	100 %		21.Open Frame Por
24 Frame Shed	2002	952	3 100	3	0 %	88 %		22.Encl Frame Por
79 Opn/Frm Wood	2004	380	2 100	2	0 %	100 %		23.Frame Garage
					%	%		24.Frame Shed
								25.2S w/ba/no bsm
								26.1SFr Overhang
								27.Unfin Basement
								28.1 S 0 ba/0 bs
								29.Finished Attic

JONES, ANDREW W
591 Arnold Trail
Eustis ME 04936

B428P279 B4558P23 B4617P337

Inspection Witnessed By:

X	Date	Date Insp.
No./Date	Description	Date Insp.

Notes:

Eustis

Property Data			Assessment Record						
Neighborhood 1 Main Street			Year	Land	Buildings	Exempt	Total		
Tree Growth Year 0			2012	7,600	0	0	7,600		
X Coordinate 0			2013	6,300	0	0	6,300		
Y Coordinate 0			2014	5,300	0	0	5,300		
Zone/Land Use 12 General Develop.			2015	5,300	0	0	5,300		
Secondary Zone			2016	5,300	0	0	5,300		
Topography 7 Inclining			2017	5,300	0	0	5,300		
1.Level 4.Below St 7.Incline			2018	5,300	0	0	5,300		
2.Rolling 5.Low 8.			2019	5,300	0	0	5,300		
3.Above St 6.Swampy 9.			2020	5,300	0	0	5,300		
Utilities 9 None			2021	5,300	0	0	5,300		
1.W & S 4.Dr Well 7.Cspool			2022	6,800	0	0	6,800		
2.T Water 5.Dug Well 8.Water			2023	6,800	0	0	6,800		
3.Septic 6.Privy 9.None			2024	7,600	0	0	7,600		
Street 1 Paved			2025	9,400	0	0	9,400		
1.Paved 4.R/W 7.			Land Data						
2.Semi Imp 5.Sub Rd 8.			Front Foot	Type	Effective		Influence		Influence Codes
3.Gravel 6.Priv Rd 9.None					Frontage	Depth	Factor	Code	
STATUS TG-F&O 0			11.Water Departme					1.Second Zone	
Bldg Incomplete 0			12.Undergrd Servi					2.Devel Costs	
Sale Data			13.Substations					3.Swampy	
			14.Transm Lines					4.Size/Shape	
Sale Date 9/01/1971			15.Dist System					5.Access	
Price			Square Foot	Square Feet				6.R/W thru Lot	
Sale Type									
1.Land 4.Trailer 7.			16.					8.Location	
2.L & B 5.Other 8.									
3.Bldg 6.Comm 9.			17.TrnsCan Trans					Acres	
Financing									
1.Convent 4.Seller 7.Bank or Re			18.TrnsCan Rds/Im					31.Mixedwood (TG)	
2.FHA/VA 5.Private 8.Divorce			19.Condominium					32.Hardwood (TG)	
3.Assumed 6.Cash 9.Unknown			20.Tarred Drivewa					33.Waste L /R Pro	
Validity			Fract. Acre	Acres/Sites				34.Roads/Unforest	
1.Valid 4.Bk Repo 7.Abutts									
2.Related 5.Partial 8.Other			21.Base Lot 1st A	21	0.21	100	%	36.ReEnergyWater	
3.Distress 6.Exempt 9.Question			22.Secondary Acre					37.ReEnergy Site	
Verified			23.Remote Water					38.ReEnergyTransm	
1.Buyer 4.Agent 7.Family			Acres					39.Deeded R/W to	
2.Seller 5.Pub Rec 8.Other			24.Next 3-10 Acre					40.S Lumber Site	
3.Lender 6.MLS 9.			25.Next 11-15 Acr					41.Demolition Cha	
			26.16+ (Undevel A					42.Privy/H Tank/	
			27.Below 1146Elev					43.Comm Imp Lot	
			28.Gravel Pits					44.Water Availabl	
			29.Unforested Vac					45.Septic Availab	
			Total Acreage		0.21			46.Wtr&Septic Ava	

Eustis

Map Lot U05-015


Account 367

Location MAIN ST., STRATTON

Card 1

Of 1

6/26/2025

Building Style	SF Bsmt Living						Layout		
1.Ranch/Co	5.A-Frame	9.Other	Fin Bsmt Grade				1.Typical		
2.Gambrel	6.Apt.Bldg	10.Daylt.B	OPEN-5-CUSTOMIZE				4.O-Built		
3.R Ranch	7.Camp	11.	Heat Type				7.		
4.Cape/Col	8.Log	12.	1.HWBB	5.FWA	9.No Heat	2.Inadeq			
Dwelling Units	2.Combo						5.Camp		
Other Units	3.Radiant						8.		
Stories	4.Monitor						3.Poor		
1.1	4.1 & 1/2	7.1.S/w/lf	1.A/C	4.W&C Air	7.	6.			
2.2	5.1 & 3/4	8.1 & 1/4	2.Evapor	5.	8.	9.			
3.3	6.2 & 1/2	9.	3.H Pump	6.	9.None				
Exterior Walls	Kitchen Style						Attic		
1.Clbd/Shg	5.B/B/T111	9.Other	1.Modern	4.Obsolete	7.	1.1/4 Fin			
2.Vin/Al	6.Brick	10.None	2.Typical	5.Basic	8.	4.Full Fin			
3.Masonite	7.Log	11.Boards	3.Old Type	6.No Water	9.None	2.1/2 Fin			
4.Asb/Asp	8.Concrete	12.	Bath(s) Style			5.F/Stair			
Roof Surface	1.Modern						8.CS		
1.Steel	4.Asphalt	7.Rubber	2.Typical	5.Basic	8.Privy	3.3/4 Fin			
2.Vented	5.Wood	8.	3.Old Type	6.	9.None	6.			
3.Tin/Alum	6.Rolled	9.Other	# Rooms			9.None			
SF Masonry Trim	# Bedrooms						Insulation		
ELECTICAL	# Full Baths						1.Full		
OPEN-4-	# Half Baths						4.Minimal		
Year Built	# Addn Fixtures						2.Heavy		
Year Remodeled	# Fireplaces						5.Partial		
Foundation	1.Concrete						8.		
1.Concrete	4.Wood	7.Partial				3.Capped			
2.C Block	5.Slab	8.ledge/ro				Unfinished %			
3.Gran/Roc	6.Piers	9.Pier/Pad				Grade & Factor			
Basement	1.1/4 Bmt								
1.1/4 Bmt	4.Full Bmt	7.Dirt Fl				1.E Grade			
2.1/2 Bmt	5.Crawl Sp	8.S Level				4.C+ Grade			
3.3/4 Bmt	6.Fnd noB/	9.None				7.A+ Grade			
Bsmt Gar # Cars	2.D Grade								
Wet Basement	3.C Grade								
1.Dry	4.	7.				6.A Grade			
2.Damp	5.Crawl Sp	8.SPump	9.Same						
3.Wet	6.	9.None	SQFT (Footprint)						
Date Inspected							Condition		
Additions, Outbuildings & Improvements							1.Poor		
Type	Year	Units	Grade	Cond	Phys.	Funct.	4.Avg		
					%	%	7.V G		
					%	%	2.Fair		
					%	%	5.Avg+		
					%	%	8.Exc		
					%	%	3.Avg-		
					%	%	6.Good		
					%	%	9.Same		
					%	%	Phys. % Good		
					%	%	Funct. % Good		
					%	%	Functional Code		
					%	%	1.Incomp		
					%	%	4.Bsmt		
					%	%	7.C Wall		
					%	%	2.O-Built		
					%	%	5.Size		
					%	%	8.LongTerm		
					%	%	3.Damaged		
					%	%	6.Bath		
					%	%	9.None		
					%	%	Econ. % Good		
					%	%	Economic Code		
					%	%	0.None		
					%	%	3.No Power		
					%	%	6.Comment		
					%	%	1.Location		
					%	%	4.Size		
					%	%	7.Uti Easm		
					%	%	2.Encroach		
					%	%	5.Condition		
					%	%	8.Incmlpt		
					%	%	Entrance Code 0		
					%	%	1.Interior		
					%	%	4.Vacant		
					%	%	7.		
					%	%	2.Refusal		
					%	%	5.Estimate		
					%	%	8.		
					%	%	3.Informed		
					%	%	6.		
					%	%	9.		
					%	%	Information Code 0		
					%	%	1.Owner		
					%	%	4.Agent		
					%	%	7.Inspect		
					%	%	2.Relative		
					%	%	5.Estimate		
					%	%	8.		
					%	%	3.Tenant		
					%	%	6.Other		
					%	%	9.		
					%	%	1.1 S Frame add-		
					%	%	2.2 S Frame add-		
					%	%	3.3 S Frame add-		
					%	%	4.1 & 1/2 S add-		
					%	%	5.1 & 3/4 S add-		
					%	%	6.2 & 1/2 S add-		
					%	%	21.Open Frame Por		
					%	%	22.Encl Frame Por		
					%	%	23.Frame Garage		
					%	%	24.Frame Shed		
					%	%	25.2S w/ba/no bsm		
					%	%	26.1SFr Overhang		
					%	%	27.Unfin Basement		
					%	%	28.1 S 0 ba/0 bs		
					%	%	29.Finished Attic		

JONES, ANDREW W
JONES, WILLIAM L
591 Arnold Trail
Eustis ME 04936

B1110P126 B4558P23 B4617P341

Inspection Witnessed By:

No./Date	Description	Date Insp.
X		

Notes:

Eustis

Property Data			Assessment Record						
Neighborhood 64 Arnold Trail			Year	Land	Buildings	Exempt	Total		
Tree Growth Year 0			2012	135,500	0	0	135,500		
X Coordinate 0			2013	129,500	0	0	129,500		
Y Coordinate 0			2014	121,500	0	0	121,500		
Zone/Land Use 15 Rural Woodland 2			2015	121,500	0	0	121,500		
Secondary Zone			2016	119,000	0	0	119,000		
Topography 2 Rolling			2017	119,000	0	0	119,000		
1.Level 4.Below St 7.Incline			2018	119,000	0	0	119,000		
2.Rolling 5.Low 8.			2019	119,000	0	0	119,000		
3.Above St 6.Swampy 9.			2020	119,000	0	0	119,000		
Utilities 9 None			2021	119,000	0	0	119,000		
1.W & S 4.Dr Well 7.Cspool			2022	168,000	0	0	168,000		
2.T Water 5.Dug Well 8.Water			2023	168,000	0	0	168,000		
3.Septic 6.Privy 9.None			2024	171,700	0	0	171,700		
Street 1 Paved			2025	240,100	0	0	240,100		
1.Paved 4.R/W 7.			Land Data						
2.Semi Imp 5.Sub Rd 8.			Front Foot	Type	Effective		Influence		Influence Codes
3.Gravel 6.Priv Rd 9.None					Frontage	Depth	Factor	Code	
STATUS TG-F&O 0			11.Water Departme			%		1.Second Zone	
Bldg Incomplete 0			12.Undergrd Servi			%		2.Devel Costs	
Sale Data			13.Substations			%		3.Swampy	
Sale Date 5/01/1988			14.Transm Lines			%		4.Size/Shape	
Price			15.Dist System			%		5.Access	
Sale Type						%		6.R/W thru Lot	
1.Land 4.Trailer 7.			Square Foot	Square Feet				7.Restricted	
2.L & B 5.Other 8.						%		8.Location	
3.Bldg 6.Comm 9.			16.			%		9.Fractional Sha	
Financing			17.TrnsCan Trans			%		Acres	
1.Convent 4.Seller 7.Bank or Re			18.TrnsCan Rds/Im			%		30.Softwood (TG)	
2.FHA/VA 5.Private 8.Divorce			19.Condominium			%		31.Mixedwood (TG)	
3.Assumed 6.Cash 9.Unknown			20.Tarred Drivewa			%		32.Hardwood (TG)	
Validity						%		33.Waste L /R Pro	
1.Valid 4.Bk Repo 7.Abutts			Fract. Acre	Acreege/Sites				34.Roads/Unforest	
2.Related 5.Partial 8.Other			21.Base Lot 1st A	21	1.00	100	%	0	35.Eustis Dam
3.Distress 6.Exempt 9.Question			22.Secondary Acre	22	1.00	100	%	0	36.ReEnergyWater
Verified			23.Remote Water	24	8.00	100	%	0	37.ReEnergy Site
1.Buyer 4.Agent 7.Family			Acres	25	15.00	100	%	0	38.ReEnergyTransm
2.Seller 5.Pub Rec 8.Other			24.Next 3-10 Acre	26	49.22	100	%	0	39.Deeded R/W to
3.Lender 6.MLS 9.			25.Next 11-15 Acr			%		0	40.S Lumber Site
			26.16+ (Undevel A			%			41.Demolition Cha
			27.Below 1146Elev			%			42.Privy/H Tank/
			28.Gravel Pits			%			43.Comm Imp Lot
			29.Unforested Vac			%			44.Water Availabl
				Total Acreege		74.22			45.Septic Availab
									46.Wtr&Septic Ava

Eustis

Map Lot R01-020


Account 700

Location OFF PEABODY ROAD

Card 1

Of 1

6/26/2025

Building Style	SF Bsmt Living						Layout
1.Ranch/Co	5.A-Frame	9.Other	Fin Bsmt Grade				1.Typical 4.O-Built 7.
2.Gambrel	6.Apt.Bldg	10.Daylt.B	OPEN-5-CUSTOMIZE				2.Inadeq 5.Camp 8.
3.R Ranch	7.Camp	11.	Heat Type				3.Poor 6. 9.
4.Cape/Col	8.Log	12.	1.HWBB	5.FWA	9.No Heat	Attic	
Dwelling Units			2.Combo	6.Stove	10.Geo	1.1/4 Fin 4.Full Fin 7.	
Other Units			3.Radiant	7.Electric	11.	2.1/2 Fin 5.F/Stair 8.CS	
Stories			4.Monitor	8.F/Wall	12.	3.3/4 Fin 6. 9.None	
1.1	4.1 & 1/2	7.1.S/w/lf	Cool Type			Insulation	
2.2	5.1 & 3/4	8.1 & 1/4	1.A/C	4.W&C Air	7.	1.Full 4.Minimal 7.	
3.3	6.2 & 1/2	9.	2.Evapor	5.	8.	2.Heavy 5.Partial 8.	
Exterior Walls			3.H Pump	6.	9.None	3.Capped 6. 9.None	
1.Clbd/Shg	5.B/B/T111	9.Other	Kitchen Style			Unfinished %	
2.Vin/Al	6.Brick	10.None	1.Modern	4.Obsolete	7.	Grade & Factor	
3.Masonite	7.Log	11.Boards	2.Typical	5.Basic	8.	1.E Grade 4.C+ Grade 7.A+ Grade	
4.Asb/Asp	8.Concrete	12.	3.Old Type	6.No Water	9.None	2.D Grade 5.B Grade 8.	
Roof Surface			Bath(s) Style			3.C Grade 6.A Grade 9.Same	
1.Steel	4.Asphalt	7.Rubber	1.Modern	4.Obsolete	7.Bio/Chem	SQFT (Footprint)	
2.Vented	5.Wood	8.	2.Typical	5.Basic	8.Privy	Condition	
3.Tin/Alum	6.Rolled	9.Other	3.Old Type	6.	9.None	1.Poor 4.Avg 7.V G	
SF Masonry Trim			# Rooms			2.Fair 5.Avg+ 8.Exc	
ELECTICAL			# Bedrooms			3.Avg- 6.Good 9.Same	
OPEN-4-			# Full Baths			Phys. % Good	
Year Built			# Half Baths			Funct. % Good	
Year Remodeled			# Addn Fixtures			Functional Code	
Foundation			# Fireplaces			1.Incomp 4.Bsmt 7.C Wall	
1.Concrete	4.Wood	7.Partial				2.O-Built 5.Size 8.LongTerm	
2.C Block	5.Slab	8.ledge/ro				3.Damaged 6.Bath 9.None	
3.Gran/Roc	6.Piers	9.Pier/Pad				Econ. % Good	
Basement						Economic Code	
1.1/4 Bmt	4.Full Bmt	7.Dirt Fl				0.None 3.No Power 6.Comment	
2.1/2 Bmt	5.Crawl Sp	8.S Level				1.Location 4.Size 7.Uti Easm	
3.3/4 Bmt	6.Fnd noB/	9.None				2.Encroach 5.Condition 8.Incmlpt	
Bsmt Gar # Cars						Entrance Code 0	
Wet Basement						1.Interior 4.Vacant 7.	
1.Dry	4.	7.				2.Refusal 5.Estimate 8.	
2.Damp	5.Crawl Sp	8.SPump	3.Informed 6. 9.				
3.Wet	6.	9.None	Information Code 0				
			1.Owner 4.Agent 7.Inspect				
			2.Relative 5.Estimate 8.				
			3.Tenant 6.Other 9.				
			Date Inspected				
Additions, Outbuildings & Improvements							
Type	Year	Units	Grade	Cond	Phys.	Funct.	Sound Value
					%	%	1.1 S Frame add-
					%	%	2.2 S Frame add-
					%	%	3.3 S Frame add-
					%	%	4.1 & 1/2 S add-
					%	%	5.1 & 3/4 S add-
					%	%	6.2 & 1/2 S add-
					%	%	21.Open Frame Por
					%	%	22.Encl Frame Por
					%	%	23.Frame Garage
					%	%	24.Frame Shed
					%	%	25.2S w/ba/no bsm
					%	%	26.1SFr Overhang
					%	%	27.Unfin Basement
					%	%	28.1 S 0 ba/0 bs
					%	%	29.Finished Attic

Eustis

Map Lot R01-015-D

Account 1147

Location 2 JAYLYN RIDGE

Card 1

Of 1

6/26/2025

Building Style	2 Gambrel/Garrison			SF Bsmt Living	0			Layout	1 Typical		
1.Ranch/Co	5.A-Frame	9.Other		Fin Bsmt Grade	0 0			1.Typical	4.O-Built	7.	
2.Gambrel	6.Apt.Bldg	10.Daylt.B		OPEN-5-CUSTOMIZE	0			2.Inadeq	5.Camp	8.	
3.R Ranch	7.Camp	11.		Heat Type	100% 2 Combination			3.Poor	6.	9.	
4.Cape/Col	8.Log	12.		1.HWBB	5.FWA	9.No Heat		Attic	9 None		
Dwelling Units	1			2.Combo	6.Stove	10.Geo		1.1/4 Fin	4.Full Fin	7.	
Other Units	0			3.Radiant	7.Electric	11.		2.1/2 Fin	5.FI/Stair	8.CS	
Stories	4 One & 1/2 Story			4.Monitor	8.FI/Wall	12.		3.3/4 Fin	6.	9.None	
1.1	4.1 & 1/2	7.1.S/w/lf		Cool Type	0% 9 None			Insulation	1 Full		
2.2	5.1 & 3/4	8.1 & 1/4		1.A/C	4.W&C Air	7.		1.Full	4.Minimal	7.	
3.3	6.2 & 1/2	9.		2.Evapor	5.	8.		2.Heavy	5.Partial	8.	
Exterior Walls	9 Other			3.H Pump	6.	9.None		3.Capped	6.	9.None	
1.Clbd/Shg	5.B/B/T111	9.Other		Kitchen Style	1 Modern			Unfinished %	13%		
2.Vin/Al	6.Brick	10.None		1.Modern	4.Obsolete	7.		Grade & Factor	4 Above Average		
3.Masonite	7.Log	11.Boards		2.Typical	5.Basic	8.		1.E Grade	4.C+ Grade	7.A+ Grade	
4.Asb/Asp	8.Concrete	12.		3.Old Type	6.No Water	9.None		2.D Grade	5.B Grade	8.	
Roof Surface	1 Steel			Bath(s) Style	1 Modern Bath(s)			3.C Grade	6.A Grade	9.Same	
1.Steel	4.Asphalt	7.Rubber		1.Modern	4.Obsolete	7.Bio/Chem		SQFT (Footprint)	952		
2.Vented	5.Wood	8.		2.Typical	5.Basic	8.Privy		Condition	5 Average +		
3.Tin/Alum	6.Rolled	9.Other		3.Old Type	6.	9.None		1.Poor	4.Avg	7.V G	
SF Masonry Trim	0			# Rooms	6			2.Fair	5.Avg+	8.Exc	
ELECTICAL	1			# Bedrooms	2			3.Avg-	6.Good	9.Same	
OPEN-4-	0			# Full Baths	2			Phys. % Good	0%		
Year Built	2023			# Half Baths	0			Funct. % Good	87%		
Year Remodeled	0			# Addn Fixtures	0			Functional Code	9 None		
Foundation	1 Concrete			# Fireplaces	0			1.Incomp	4.Bsmt	7.C Wall	
1.Concrete	4.Wood	7.Partial			2.O-Built	5.Size	8.LongTerm	3.Damaged	6.Bath	9.None	
2.C Block	5.Slab	8.ledge/ro			Econ. % Good	100%		Economic Code	None		
3.Gran/Roc	6.Piers	9.Pier/Pad			0.None	3.No Power	6.Comment	1.Location	4.Size	7.Uti Easm	
Basement	4 Full Basement				2.Encroach	5.Condition	8.Incmlpt	Entrance Code	0		
1.1/4 Bmt	4.Full Bmt	7.Dirt Fl			1.Interior	4.Vacant	7.	1.Interior	4.Vacant	7.	
2.1/2 Bmt	5.Crawl Sp	8.S Level			2.Refusal	5.Estimate	8.	2.Refusal	5.Estimate	8.	
3.3/4 Bmt	6.Fnd noB/	9.None			3.Informed	6.	9.	3.Informed	6.	9.	
Bsmt Gar # Cars	0				Information Code	0			1.Owner	4.Agent	7.Inspect
Wet Basement	1 Dry Basement				1.Owner	4.Agent	7.Inspect	2.Relative	5.Estimate	8.	
1.Dry	4.	7.			2.Relative	5.Estimate	8.	3.Tenant	6.Other	9.	
2.Damp	5.Crawl Sp	8.SPump		3.Tenant	6.Other	9.					
3.Wet	6.	9.None									

Date Inspected

Additions, Outbuildings & Improvements							
Type	Year	Units	Grade	Cond	Phys.	Funct.	Sound Value
					%	%	1.1 S Frame add
					%	%	2.2 S Frame add
					%	%	3.3 S Frame add
					%	%	4.1 & 1/2 S add
					%	%	5.1 & 3/4 S add
					%	%	6.2 & 1/2 S add
					%	%	21.Open Frame Por
					%	%	22.Encl Frame Por
					%	%	23.Frame Garage
					%	%	24.Frame Shed
					%	%	25.2S w/ba/no bsm
					%	%	26.1SFr Overhang
					%	%	27.Unfin Basement
					%	%	28.1 S 0 ba/0 bs
					%	%	29.Finished Attic

JONES, WILLIAM L
173 SAWYER STREET
SOUTH PORTLAND ME 04106

B404P84 B4558P23 B4617P339

Inspection Witnessed By:

X		Date
No./Date	Description	Date Insp.

Notes:

Eustis

Property Data			Assessment Record						
Neighborhood 74 Old Dead Riv.Rd.			Year	Land	Buildings	Exempt	Total		
Tree Growth Year 0			2012	6,200	0	0	6,200		
X Coordinate 0			2013	4,800	0	0	4,800		
Y Coordinate 0			2014	4,400	0	0	4,400		
Zone/Land Use 11 Residential/Rec.			2015	4,400	0	0	4,400		
Secondary Zone			2016	4,400	0	0	4,400		
Topography 1 Level			2017	4,400	0	0	4,400		
1.Level 4.Below St 7.Incline			2018	4,400	0	0	4,400		
2.Rolling 5.Low 8.			2019	4,400	0	0	4,400		
3.Above St 6.Swampy 9.			2020	4,400	0	0	4,400		
Utilities 9 None			2021	4,400	0	0	4,400		
1.W & S 4.Dr Well 7.Cspool			2022	11,400	0	0	11,400		
2.T Water 5.Dug Well 8.Water			2023	11,400	0	0	11,400		
3.Septic 6.Privy 9.None			2024	12,100	0	0	12,100		
Street 6 Private Rd.....			2025	14,300	0	0	14,300		
1.Paved 4.R/W 7.			Land Data						
2.Semi Imp 5.Sub Rd 8.									
3.Gravel 6.Priv Rd 9.None			Front Foot	Type	Effective		Influence		Influence Codes
STATUS TG-F&O 0			11.Water Departme		Frontage	Depth	Factor	Code	
Bldg Incomplete 0			12.Undergrd Servi				%		1.Second Zone
Sale Data			13.Substations				%		2.Devel Costs
Sale Date			14.Transm Lines				%		3.Swampy
Price			15.Dist System				%		4.Size/Shape
Sale Type							%		5.Access
1.Land 4.Trailer 7.			Square Foot	Square Feet			%		6.R/W thru Lot
2.L & B 5.Other 8.			16.				%		7.Restricted
3.Bldg 6.Comm 9.			17.TrnsCan Trans				%		8.Location
Financing			18.TrnsCan Rds/Im				%		9.Fractional Sha
1.Convent 4.Seller 7.Bank or Re			19.Condominium				%		Acres
2.FHA/VA 5.Private 8.Divorce			20.Tarred Drivewa				%		30.Softwood (TG)
3.Assumed 6.Cash 9.Unknown							%		31.Mixedwood (TG)
Validity			Fract. Acre	Acreege/Sites			%		32.Hardwood (TG)
1.Valid 4.Bk Repo 7.Abutts			21.Base Lot 1st A	21	0.22	100	%	0	33.Waste L /R Pro
2.Related 5.Partial 8.Other			22.Secondary Acre				%		34.Roads/Unforest
3.Distress 6.Exempt 9.Question			23.Remote Water				%		35.Eustis Dam
Verified			Acres				%		36.ReEnergyWater
1.Buyer 4.Agent 7.Family			24.Next 3-10 Acre				%		37.ReEnergy Site
2.Seller 5.Pub Rec 8.Other			25.Next 11-15 Acr				%		38.ReEnergyTransm
3.Lender 6.MLS 9.			26.16+ (Undevel A				%		39.Deeded R/W to
			27.Below 1146Elev				%		40.S Lumber Site
			28.Gravel Pits				%		41.Demolition Cha
			29.Unforested Vac				%		42.Privy/H Tank/
			Total Acreage		0.22				43.Comm Imp Lot
									44.Water Availabl
									45.Septic Availab
									46.Wtr&Septic Ava

Eustis

Map Lot R01-004


Account 366

Location OLD DEAD RIVER ROAD

Card 1

Of 1

6/26/2025

Building Style	SF Bsmt Living	Layout						
1.Ranch/Co 5.A-Frame 9.Other	Fin Bsmt Grade	1.Typical 4.O-Built 7.						
2.Gambrel 6.Apt.Bldg 10.Daylt.B	OPEN-5-CUSTOMIZE	2.Inadeq 5.Camp 8.						
3.R Ranch 7.Camp 11.	Heat Type	3.Poor 6. 9.						
4.Cape/Col 8.Log 12.	1.HWBB 5.FWA 9.No Heat	Attic						
Dwelling Units	2.Combo 6.Stove 10.Geo	1.1/4 Fin 4.Full Fin 7.						
Other Units	3.Radiant 7.Electric 11.	2.1/2 Fin 5.F/Stair 8.CS						
Stories	4.Monitor 8.F/Wall 12.	3.3/4 Fin 6. 9.None						
1.1 4.1 & 1/2 7.1.S/w/lf	Cool Type	Insulation						
2.2 5.1 & 3/4 8.1 & 1/4	1.A/C 4.W&C Air 7.	1.Full 4.Minimal 7.						
3.3 6.2 & 1/2 9.	2.Evapor 5. 8.	2.Heavy 5.Partial 8.						
Exterior Walls	3.H Pump 6. 9.None	3.Capped 6. 9.None						
1.Clbd/Shg 5.B/B/T111 9.Other	Kitchen Style	Unfinished %						
2.Vin/Al 6.Brick 10.None	1.Modern 4.Obsolete 7.	Grade & Factor						
3.Masonite 7.Log 11.Boards	2.Typical 5.Basic 8.	1.E Grade 4.C+ Grade 7.A+ Grade						
4.Asb/Asp 8.Concrete 12.	3.Old Type 6.No Water 9.None	2.D Grade 5.B Grade 8.						
Roof Surface	Bath(s) Style	3.C Grade 6.A Grade 9.Same						
1.Steel 4.Asphalt 7.Rubber	1.Modern 4.Obsolete 7.Bio/Chem	SQFT (Footprint)						
2.Vented 5.Wood 8.	2.Typical 5.Basic 8.Privy	Condition						
3.Tin/Alum 6.Rolled 9.Other	3.Old Type 6. 9.None	1.Poor 4.Avg 7.V G						
SF Masonry Trim	# Rooms	2.Fair 5.Avg+ 8.Exc						
ELECTICAL	# Bedrooms	3.Avg- 6.Good 9.Same						
OPEN-4-	# Full Baths	Phys. % Good						
Year Built	# Half Baths	Funct. % Good						
Year Remodeled	# Addn Fixtures	Functional Code						
Foundation	# Fireplaces	1.Incomp 4.Bsmt 7.C Wall						
1.Concrete 4.Wood 7.Partial		2.O-Built 5.Size 8.LongTerm						
2.C Block 5.Slab 8.ledge/ro		3.Damaged 6.Bath 9.None						
3.Gran/Roc 6.Piers 9.Pier/Pad		Econ. % Good						
Basement		Economic Code						
1.1/4 Bmt 4.Full Bmt 7.Dirt Fl		0.None 3.No Power 6.Comment						
2.1/2 Bmt 5.Crawl Sp 8.S Level		1.Location 4.Size 7.Uti Easm						
3.3/4 Bmt 6.Fnd noB/ 9.None		2.Encroach 5.Condition 8.Incmlpt						
Bsmt Gar # Cars		Entrance Code 0						
Wet Basement		1.Interior 4.Vacant 7.						
1.Dry 4. 7.		2.Refusal 5.Estimate 8.						
2.Damp 5.Crawl Sp 8.SPump	3.Informed 6. 9.							
3.Wet 6. 9.None	Information Code 0							
Date Inspected	1.Owner 4.Agent 7.Inspect							
	2.Relative 5.Estimate 8.							
	3.Tenant 6.Other 9.							
Additions, Outbuildings & Improvements		1.1 S Frame add-						
Type	Year	Units	Grade	Cond	Phys.	Funct.	Sound Value	2.2 S Frame add-
					%	%		3.3 S Frame add-
					%	%		4.1 & 1/2 S add-
					%	%		5.1 & 3/4 S add-
					%	%		6.2 & 1/2 S add-
					%	%		21.Open Frame Por
					%	%		22.Encl Frame Por
					%	%		23.Frame Garage
					%	%		24.Frame Shed
					%	%		25.2S w/ba/no bsm
					%	%		26.1SFr Overhang
					%	%		27.Unfin Basement
					%	%		28.1 S 0 ba/0 bs
					%	%		29.Finished Attic

JONES, WILLIAM L
173 SAWYER STREET
SOUTH PORTLAND ME 04106

B2629P320 B3771P227 B3774P310 B4410P292 B4558P23

Previous Owner
JONES, WILLIAM
591 The Arnold Trail

Eustis ME 04936
Sale Date: 6/23/2023

Previous Owner
ROY PETER
PO BOX 723

ELLSWORTH ME 04605
Sale Date: 10/15/2015

Previous Owner
FOTTER, Scott

537 Arnold Trail
Eustis, ME 04936
Sale Date: 10/02/2015

Inspection Witnessed By:

X	Date	Date Insp.
No./Date	Description	Date Insp.

Notes:

Eustis

Property Data			Assessment Record																																																																																																																																																																																		
Neighborhood 21 Flagstaff Lake			Year	Land	Buildings	Exempt	Total																																																																																																																																																																														
Tree Growth Year 0			2012	53,800	7,800	10,000	51,600																																																																																																																																																																														
X Coordinate 0			2013	52,000	7,300	10,000	49,300																																																																																																																																																																														
Y Coordinate 0			2014	49,000	7,300	0	56,300																																																																																																																																																																														
Zone/Land Use 13 Mixed Use			2015	49,000	8,000	0	57,000																																																																																																																																																																														
Secondary Zone			2016	46,500	7,900	0	54,400																																																																																																																																																																														
Topography 1 Level			2017	46,500	7,900	0	54,400																																																																																																																																																																														
1.Level 4.Below St 7.Incline			2018	46,500	7,800	0	54,300																																																																																																																																																																														
2.Rolling 5.Low 8.			2019	46,500	7,700	0	54,200																																																																																																																																																																														
3.Above St 6.Swampy 9.			2020	46,500	7,700	0	54,200																																																																																																																																																																														
Utilities 9 None			2021	46,500	7,600	0	54,100																																																																																																																																																																														
1.W & S 4.Dr Well 7.Cspool			2022	66,600	9,900	0	76,500																																																																																																																																																																														
2.T Water 5.Dug Well 8.Water			2023	66,600	7,800	0	74,400																																																																																																																																																																														
3.Septic 6.Privy 9.None			2024	236,900	7,700	0	244,600																																																																																																																																																																														
Street 1 Paved			2025	266,300	7,600	0	273,900																																																																																																																																																																														
1.Paved 4.R/W 7.			<table border="1"> <thead> <tr> <th colspan="2">Front Foot</th> <th colspan="2">Effective</th> <th colspan="2">Influence</th> <th rowspan="2">Influence Codes</th> </tr> <tr> <th>Type</th> <th>Frontage</th> <th>Depth</th> <th>Factor</th> <th>Code</th> </tr> </thead> <tbody> <tr> <td>11.Water Departme</td> <td></td> <td></td> <td>%</td> <td></td> <td>1.Second Zone</td> </tr> <tr> <td>12.Undergrd Servi</td> <td></td> <td></td> <td>%</td> <td></td> <td>2.Devel Costs</td> </tr> <tr> <td>13.Substations</td> <td></td> <td></td> <td>%</td> <td></td> <td>3.Swampy</td> </tr> <tr> <td>14.Transm Lines</td> <td></td> <td></td> <td>%</td> <td></td> <td>4.Size/Shape</td> </tr> <tr> <td>15.Dist System</td> <td></td> <td></td> <td>%</td> <td></td> <td>5.Access</td> </tr> <tr> <td></td> <td></td> <td></td> <td>%</td> <td></td> <td>6.R/W thru Lot</td> </tr> <tr> <td></td> <td></td> <td></td> <td>%</td> <td></td> <td>7.Restricted</td> </tr> <tr> <td></td> <td></td> <td></td> <td>%</td> <td></td> <td>8.Location</td> </tr> <tr> <td></td> <td></td> <td></td> <td>%</td> <td></td> <td>9.Fractional Sha</td> </tr> <tr> <td></td> <td></td> <td></td> <td>%</td> <td></td> <td>Acres</td> </tr> <tr> <td></td> <td></td> <td></td> <td>%</td> <td></td> <td>30.Softwood (TG)</td> </tr> <tr> <td></td> <td></td> <td></td> <td>%</td> <td></td> <td>31.Mixedwood (TG)</td> </tr> <tr> <td></td> <td></td> <td></td> <td>%</td> <td></td> <td>32.Hardwood (TG)</td> </tr> <tr> <td></td> <td></td> <td></td> <td>%</td> <td></td> <td>33.Waste L /R Pro</td> </tr> <tr> <td></td> <td></td> <td></td> <td>%</td> <td></td> <td>34.Roads/Unforest</td> </tr> <tr> <td></td> <td></td> <td></td> <td>%</td> <td></td> <td>35.Eustis Dam</td> </tr> <tr> <td></td> <td></td> <td></td> <td>%</td> <td></td> <td>36.ReEnergyWater</td> </tr> <tr> <td></td> <td></td> <td></td> <td>%</td> <td></td> <td>37.ReEnergy Site</td> </tr> <tr> <td></td> <td></td> <td></td> <td>%</td> <td></td> <td>38.ReEnergyTransm</td> </tr> <tr> <td></td> <td></td> <td></td> <td>%</td> <td></td> <td>39.Deeded R/W to</td> </tr> <tr> <td></td> <td></td> <td></td> <td>%</td> <td></td> <td>40.S Lumber Site</td> </tr> <tr> <td></td> <td></td> <td></td> <td>%</td> <td></td> <td>41.Demolition Cha</td> </tr> <tr> <td></td> <td></td> <td></td> <td>%</td> <td></td> <td>42.Privy/H Tank/</td> </tr> <tr> <td></td> <td></td> <td></td> <td>%</td> <td></td> <td>43.Comm Imp Lot</td> </tr> <tr> <td></td> <td></td> <td></td> <td>%</td> <td></td> <td>44.Water Availabl</td> </tr> <tr> <td></td> <td></td> <td></td> <td>%</td> <td></td> <td>45.Septic Availab</td> </tr> <tr> <td></td> <td></td> <td></td> <td>%</td> <td></td> <td>46.Wtr&Septic Ava</td> </tr> </tbody> </table>					Front Foot		Effective		Influence		Influence Codes	Type	Frontage	Depth	Factor	Code	11.Water Departme			%		1.Second Zone	12.Undergrd Servi			%		2.Devel Costs	13.Substations			%		3.Swampy	14.Transm Lines			%		4.Size/Shape	15.Dist System			%		5.Access				%		6.R/W thru Lot				%		7.Restricted				%		8.Location				%		9.Fractional Sha				%		Acres				%		30.Softwood (TG)				%		31.Mixedwood (TG)				%		32.Hardwood (TG)				%		33.Waste L /R Pro				%		34.Roads/Unforest				%		35.Eustis Dam				%		36.ReEnergyWater				%		37.ReEnergy Site				%		38.ReEnergyTransm				%		39.Deeded R/W to				%		40.S Lumber Site				%		41.Demolition Cha				%		42.Privy/H Tank/				%		43.Comm Imp Lot				%		44.Water Availabl				%		45.Septic Availab				%		46.Wtr&Septic Ava
Front Foot		Effective						Influence		Influence Codes																																																																																																																																																																											
Type	Frontage	Depth	Factor	Code																																																																																																																																																																																	
11.Water Departme			%		1.Second Zone																																																																																																																																																																																
12.Undergrd Servi			%		2.Devel Costs																																																																																																																																																																																
13.Substations			%		3.Swampy																																																																																																																																																																																
14.Transm Lines			%		4.Size/Shape																																																																																																																																																																																
15.Dist System			%		5.Access																																																																																																																																																																																
			%		6.R/W thru Lot																																																																																																																																																																																
			%		7.Restricted																																																																																																																																																																																
			%		8.Location																																																																																																																																																																																
			%		9.Fractional Sha																																																																																																																																																																																
			%		Acres																																																																																																																																																																																
			%		30.Softwood (TG)																																																																																																																																																																																
			%		31.Mixedwood (TG)																																																																																																																																																																																
			%		32.Hardwood (TG)																																																																																																																																																																																
			%		33.Waste L /R Pro																																																																																																																																																																																
			%		34.Roads/Unforest																																																																																																																																																																																
			%		35.Eustis Dam																																																																																																																																																																																
			%		36.ReEnergyWater																																																																																																																																																																																
			%		37.ReEnergy Site																																																																																																																																																																																
			%		38.ReEnergyTransm																																																																																																																																																																																
			%		39.Deeded R/W to																																																																																																																																																																																
			%		40.S Lumber Site																																																																																																																																																																																
			%		41.Demolition Cha																																																																																																																																																																																
			%		42.Privy/H Tank/																																																																																																																																																																																
			%		43.Comm Imp Lot																																																																																																																																																																																
			%		44.Water Availabl																																																																																																																																																																																
			%		45.Septic Availab																																																																																																																																																																																
			%		46.Wtr&Septic Ava																																																																																																																																																																																
STATUS TG-F&O 0			Land Data																																																																																																																																																																																		
Bldg Incomplete 0			Front Foot																																																																																																																																																																																		
Sale Data			Square Foot																																																																																																																																																																																		
Sale Date 6/23/2023			Fract. Acre																																																																																																																																																																																		
Price			Acres																																																																																																																																																																																		
Sale Type 2 Land & Buildings			21.Base Lot 1st A																																																																																																																																																																																		
1.Land 4.Trailer 7.			22.Secondary Acre																																																																																																																																																																																		
2.L & B 5.Other 8.			23.Remote Water																																																																																																																																																																																		
3.Bldg 6.Comm 9.			24.Next 3-10 Acre																																																																																																																																																																																		
Financing 9 Unknown			25.Next 11-15 Acr																																																																																																																																																																																		
1.Convent 4.Seller 7.Bank or Re			26.16+ (Undevel A																																																																																																																																																																																		
2.FHA/VA 5.Private 8.Divorce			27.Below 1146Elev																																																																																																																																																																																		
3.Assumed 6.Cash 9.Unknown			28.Gravel Pits																																																																																																																																																																																		
Validity 2 Related Parties			29.Unforested Vac																																																																																																																																																																																		
1.Valid 4.Bk Repo 7.Abutts			Total Acreage 15.90																																																																																																																																																																																		
2.Related 5.Partial 8.Other																																																																																																																																																																																					
3.Distress 6.Exempt 9.Question																																																																																																																																																																																					
Verified 5 Public Record																																																																																																																																																																																					
1.Buyer 4.Agent 7.Family																																																																																																																																																																																					
2.Seller 5.Pub Rec 8.Other																																																																																																																																																																																					
3.Lender 6.MLS 9.																																																																																																																																																																																					


Eustis

Map Lot U10-011-B

Account 946

Location 537 ARNOLD TRAIL

Card 1 Of 1 6/26/2025

Building Style 0	SF Bsmt Living 0	Layout 0
1.Ranch/Co 5.A-Frame 9.Other	Fin Bsmt Grade 0 0	1.Typical 4.O-Built 7.
2.Gambrel 6.Apt.Bldg 10.Daylt.B	OPEN-5-CUSTOMIZE 0	2.Inadeq 5.Camp 8.
3.R Ranch 7.Camp 11.	Heat Type 100% 0	3.Poor 6. 9.
4.Cape/Col 8.Log 12.	1.HWBB 5.FWA 9.No Heat	Attic 0
Dwelling Units 0	2.Combo 6.Stove 10.Geo	1.1/4 Fin 4.Full Fin 7.
Other Units 0	3.Radiant 7.Electric 11.	2.1/2 Fin 5.FI/Stair 8.CS
Stories 0	4.Monitor 8.FI/Wall 12.	3.3/4 Fin 6. 9.None
1.1 4.1 & 1/2 7.1.S/w/lf	Cool Type 0% 9 None	Insulation 0
2.2 5.1 & 3/4 8.1 & 1/4	1.A/C 4.W&C Air 7.	1.Full 4.Minimal 7.
3.3 6.2 & 1/2 9.	2.Evapor 5. 8.	2.Heavy 5.Partial 8.
Exterior Walls 0	3.H Pump 6. 9.None	3.Capped 6. 9.None
1.Clbd/Shg 5.B/B/T111 9.Other	Kitchen Style 0	Unfinished % 0%
2.Vin/Al 6.Brick 10.None	1.Modern 4.Obsolete 7.	Grade & Factor 0 0%
3.Masonite 7.Log 11.Boards	2.Typical 5.Basic 8.	1.E Grade 4.C+ Grade 7.A+ Grade
4.Asb/Asp 8.Concrete 12.	3.Old Type 6.No Water 9.None	2.D Grade 5.B Grade 8.
Roof Surface 0	Bath(s) Style 0	3.C Grade 6.A Grade 9.Same
1.Steel 4.Asphalt 7.Rubber	1.Modern 4.Obsolete 7.Bio/Chem	SQFT (Footprint) 0
2.Vented 5.Wood 8.	2.Typical 5.Basic 8.Privy	Condition 0
3.Tin/Alum 6.Rolled 9.Other	3.Old Type 6. 9.None	1.Poor 4.Avg 7.V G
SF Masonry Trim 0	# Rooms 0	2.Fair 5.Avg+ 8.Exc
ELECTICAL 0	# Bedrooms 0	3.Avg- 6.Good 9.Same
OPEN-4- 0	# Full Baths 0	Phys. % Good 0%
Year Built 0	# Half Baths 0	Funct. % Good 100%
Year Remodeled 0	# Addn Fixtures 0	Functional Code 9 None
Foundation 0	# Fireplaces 0	1.Incomp 4.Bsmt 7.C Wall
1.Concrete 4.Wood 7.Partial		2.O-Built 5.Size 8.LongTerm
2.C Block 5.Slab 8.ledge/ro		3.Damaged 6.Bath 9.None
3.Gran/Roc 6.Piers 9.Pier/Pad		Econ. % Good 100%
Basement 0		Economic Code None
1.1/4 Bmt 4.Full Bmt 7.Dirt Fl		0.None 3.No Power 6.Comment
2.1/2 Bmt 5.Crawl Sp 8.S Level		1.Location 4.Size 7.Uti Easm
3.3/4 Bmt 6.Fnd noB/ 9.None		2.Encroach 5.Conditon 8.Incmlplet
Bsmt Gar # Cars 0		Entrance Code 0
Wet Basement 0		1.Interior 4.Vacant 7.
1.Dry 4. 7.		2.Refusal 5.Estimate 8.
2.Damp 5.Crawl Sp 8.SPump	3.Informed 6. 9.	
3.Wet 6. 9.None	Information Code 0	
	1.Owner 4.Agent 7.Inspect	
	2.Relative 5.Estimate 8.	
	3.Tenant 6.Other 9.	

Date Inspected

Additions, Outbuildings & Improvements

Type	Year	Units	Grade	Cond	Phys.	Funct.	Sound Value
994 Trailer.....	1980	12x07	1 100	1	10 %	25 %	
27 Unfin Basement	2008	816	3 100	4	0 %	50 %	
					%	%	1.1 S Frame add-
					%	%	2.2 S Frame add-
					%	%	3.3 S Frame add-
					%	%	4.1 & 1/2 S add-
					%	%	5.1 & 3/4 S add-
					%	%	6.2 & 1/2 S add-
					%	%	21.Open Frame Por
					%	%	22.Encl Frame Por
					%	%	23.Frame Garage
					%	%	24.Frame Shed
					%	%	25.2S w/ba/no bsm
					%	%	26.1SFr Overhang
					%	%	27.Unfin Basement
					%	%	28.1 S 0 ba/0 bs
					%	%	29.Finished Attic



JORDAN, KENNETH L
PO BOX 131
Eustis ME 04936

B1365P120 B3782P78 B3900P230

Previous Owner
JORDAN, ARLEN
JORDAN, EDITH D.
PO BOX 82
TURNER, ME 04282
Sale Date: 11/19/2015

Inspection Witnessed By:

X	Date	Date Insp.
No./Date	Description	Date Insp.

Notes:

Eustis

Property Data			Assessment Record						
Neighborhood 48 Kerns Subd.			Year	Land	Buildings	Exempt	Total		
Tree Growth Year 0			2012	37,400	39,400	0	76,800		
X Coordinate 0			2013	31,100	36,600	0	67,700		
Y Coordinate 0			2014	31,100	36,700	0	67,800		
Zone/Land Use 11 Residential/Rec.			2015	31,100	35,700	0	66,800		
Secondary Zone			2016	31,100	35,200	0	66,300		
Topography 2 Rolling			2017	31,100	34,500	0	65,600		
1.Level 4.Below St 7.Incline			2018	31,100	33,900	0	65,000		
2.Rolling 5.Low 8.			2019	31,100	33,900	0	65,000		
3.Above St 6.Swampy 9.			2020	31,100	33,300	0	64,400		
Utilities 5 Dug Well &			2021	31,100	32,700	0	63,800		
1.W & S 4.Dr Well 7.Cspool			2022	40,300	42,500	0	82,800		
2.T Water 5.Dug Well 8.Water			2023	40,300	69,000	0	109,300		
3.Septic 6.Privy 9.None			2024	49,500	67,700	0	117,200		
Street 5 Subdivision Rd.			2025	60,400	67,200	0	127,600		
1.Paved 4.R/W 7.			Land Data						
2.Semi Imp 5.Sub Rd 8.			Front Foot	Type	Effective		Influence		Influence Codes
3.Gravel 6.Priv Rd 9.None					Frontage	Depth	Factor	Code	
STATUS TG-F&O 0			11.Water Departme			%		1.Second Zone	
Bldg Incomplete 0			12.Undergrd Servi			%		2.Devel Costs	
Sale Data			13.Substations			%		3.Swampy	
Sale Date 11/19/2015			14.Transm Lines			%		4.Size/Shape	
Price			15.Dist System			%		5.Access	
Sale Type 2 Land & Buildings			Square Foot		Square Feet				6.R/W thru Lot
1.Land 4.Trailer 7.									7.Restricted
2.L & B 5.Other 8.			16.			%		8.Location	
3.Bldg 6.Comm 9.			17.TrnsCan Trans			%		9.Fractional Sha	
Financing 9 Unknown			18.TrnsCan Rds/Im			%		Acres	
1.Convent 4.Seller 7.Bank or Re			19.Condominium			%		30.Softwood (TG)	
2.FHA/VA 5.Private 8.Divorce			20.Tarred Drivewa			%		31.Mixedwood (TG)	
3.Assumed 6.Cash 9.Unknown			Fract. Acre	Acreege/Sites				32.Hardwood (TG)	
Validity 2 Related Parties				21.Base Lot 1st A	21	1.09	100	%	0
1.Valid 4.Bk Repo 7.Abutts			22.Secondary Acre	44	1.00	100	%	0	
2.Related 5.Partial 8.Other			23.Remote Water					%	
3.Distress 6.Exempt 9.Question			Acres					%	
Verified 5 Public Record			24.Next 3-10 Acre					%	
1.Buyer 4.Agent 7.Family			25.Next 11-15 Acr					%	
2.Seller 5.Pub Rec 8.Other			26.16+ (Undevel A					%	
3.Lender 6.MLS 9.			27.Below 1146Elev					%	
			28.Gravel Pits					%	
			29.Unforested Vac					%	
			Total Acreage		1.09				43.Comm Imp Lot
									44.Water Availabl
									45.Septic Availab
									46.Wtr&Septic Ava

Eustis

Map Lot U18-039

Account 368

Location 19 WINDMILL ROAD

Card 1

Of 1

6/26/2025

Building Style 7 Camp/Cottage	SF Bsmt Living 0	Layout 1 Typical
1.Ranch/Co 5.A-Frame 9.Other	Fin Bsmt Grade 0 0	1.Typical 4.O-Built 7.
2.Gambrel 6.Apt.Bldg 10.Daylt.B	OPEN-5-CUSTOMIZE 0	2.Inadeq 5.Camp 8.
3.R Ranch 7.Camp 11.	Heat Type 100% 6 Stove	3.Poor 6. 9.
4.Cape/Col 8.Log 12.	1.HWBB 5.FWA 9.No Heat	Attic 9 None
Dwelling Units 1	2.Combo 6.Stove 10.Geo	1.1/4 Fin 4.Full Fin 7.
Other Units 0	3.Radiant 7.Electric 11.	2.1/2 Fin 5.FI/Stair 8.CS
Stories 7 One Story W/Loft	4.Monitor 8.FI/Wall 12.	3.3/4 Fin 6. 9.None
1.1 4.1 & 1/2 7.1.S/w/lf	Cool Type 0% 9 None	Insulation 4 Minimal
2.2 5.1 & 3/4 8.1 & 1/4	1.A/C 4.W&C Air 7.	1.Full 4.Minimal 7.
3.3 6.2 & 1/2 9.	2.Evapor 5. 8.	2.Heavy 5.Partial 8.
Exterior Walls 5 B.& B./T-I-II	3.H Pump 6. 9.None	3.Capped 6. 9.None
1.Clbd/Shg 5.B/B/T111 9.Other	Kitchen Style 5 Basic	Unfinished % 0%
2.Vin/Al 6.Brick 10.None	1.Modern 4.Obsolete 7.	Grade & Factor 3 Average 100%
3.Masonite 7.Log 11.Boards	2.Typical 5.Basic 8.	1.E Grade 4.C+ Grade 7.A+ Grade
4.Asb/Asp 8.Concrete 12.	3.Old Type 6.No Water 9.None	2.D Grade 5.B Grade 8.
Roof Surface 3 Tin/Aluminum	Bath(s) Style 9 None	3.C Grade 6.A Grade 9.Same
1.Steel 4.Asphalt 7.Rubber	1.Modern 4.Obsolete 7.Bio/Chem	SQFT (Footprint) 560
2.Vented 5.Wood 8.	2.Typical 5.Basic 8.Privy	Condition 3 Below Average
3.Tin/Alum 6.Rolled 9.Other	3.Old Type 6. 9.None	1.Poor 4.Avg 7.V G
SF Masonry Trim 0	# Rooms 3	2.Fair 5.Avg+ 8.Exc
ELECTICAL 4	# Bedrooms 1	3.Avg- 6.Good 9.Same
OPEN-4- 0	# Full Baths 0	Phys. % Good 0%
Year Built 1971	# Half Baths 0	Funct. % Good 100%
Year Remodeled 0	# Addn Fixtures 0	Functional Code 6 No Bath
Foundation 6 Piers/Posts	# Fireplaces 0	1.Incomp 4.Bsmt 7.C Wall
1.Concrete 4.Wood 7.Partial		2.O-Built 5.Size 8.LongTerm
2.C Block 5.Slab 8.ledge/ro		3.Damaged 6.Bath 9.None
3.Gran/Roc 6.Piers 9.Pier/Pad		Econ. % Good 100%
Basement 9 0 Bsmt/O Fdtn		Economic Code None
1.1/4 Bmt 4.Full Bmt 7.Dirt Fl		0.None 3.No Power 6.Comment
2.1/2 Bmt 5.Crawl Sp 8.S Level		1.Location 4.Size 7.Uti Easm
3.3/4 Bmt 6.Fnd noB/ 9.None		2.Encroach 5.Condition 8.Incmlplet
Bsmt Gar # Cars 0		Entrance Code 3 Information Only
Wet Basement 9 No Basement		1.Interior 4.Vacant 7.
1.Dry 4. 7.		2.Refusal 5.Estimate 8.
2.Damp 5.Crawl Sp 8.SPump		3.Informed 6. 9.
3.Wet 6. 9.None		Information Code 1 Owner
		1.Owner 4.Agent 7.Inspect
		2.Relative 5.Estimate 8.
		3.Tenant 6.Other 9.



Date Inspected 9/08/1999

Additions, Outbuildings & Improvements

Type	Year	Units	Grade	Cond	Phys.	Funct.	Sound Value
21 Open Frame	1990	160	2 100	3	0 %	100 %	
1 1 S.Frame add-on	1990	84	2 100	3	0 %	100 %	1.1 S Frame add- 2.2 S Frame add- 3.3 S Frame add-
24 Frame Shed	1990	16	2 100	3	0 %	88 %	4.1 & 1/2 S add- 5.1 & 3/4 S add- 6.2 & 1/2 S add-
69 Privy	1971	24	2 100	3	0 %	100 %	21.Open Frame Por 22.Encl Frame Por 23.Frame Garage 24.Frame Shed 25.2S w/ba/no bsm 26.1SFr Overhang 27.Unfn Basement 28.1 S 0 ba/0 bs 29.Finished Attic
					%	%	
					%	%	
					%	%	
					%	%	
					%	%	
					%	%	



JORDAN, KENNETH L JT
 JORDAN, JENNIFER Z
 PO BOX 131
 Eustis ME 04936

B1865P27

Inspection Witnessed By:

X	Date	Date Insp.
No./Date	Description	Date Insp.

Notes:

Eustis

Property Data			Assessment Record						
Neighborhood 16 Eustis Ridge			Year	Land	Buildings	Exempt	Total		
Tree Growth Year 0			2012	42,900	0	0	42,900		
X Coordinate 0			2013	39,000	0	0	39,000		
Y Coordinate 0			2014	39,000	0	0	39,000		
Zone/Land Use 11 Residential/Rec.			2015	39,000	0	0	39,000		
Secondary Zone			2016	37,400	0	0	37,400		
Topography 7 Inclining			2017	37,400	0	0	37,400		
1.Level 4.Below St 7.Incline			2018	37,400	0	0	37,400		
2.Rolling 5.Low 8.			2019	37,400	0	0	37,400		
3.Above St 6.Swampy 9.			2020	37,400	0	0	37,400		
Utilities 9 None			2021	37,400	0	0	37,400		
1.W & S 4.Dr Well 7.Cspool			2022	50,700	0	0	50,700		
2.T Water 5.Dug Well 8.Water			2023	50,700	0	0	50,700		
3.Septic 6.Privy 9.None			2024	58,500	0	0	58,500		
Street 1 Paved			2025	70,200	0	0	70,200		
1.Paved 4.R/W 7.			Land Data						
2.Semi Imp 5.Sub Rd 8.			Front Foot	Type	Effective		Influence		Influence Codes
3.Gravel 6.Priv Rd 9.None					Frontage	Depth	Factor	Code	
STATUS TG-F&O 0			11.Water Departme			%		1.Second Zone	
Bldg Incomplete 0			12.Undergrd Servi			%		2.Devel Costs	
Sale Data			13.Substations			%		3.Swampy	
			14.Transm Lines			%		4.Size/Shape	
Sale Date 7/01/1999			15.Dist System			%		5.Access	
Price 18,000						%		6.R/W thru Lot	
Sale Type 1 Land Only						%		7.Restricted	
1.Land 4.Trailer 7.			Square Foot	Square Feet				8.Location	
2.L & B 5.Other 8.						%		9.Fractional Sha	
3.Bldg 6.Comm 9.					%		Acres		
Financing 9 Unknown			16.			%		30.Softwood (TG)	
1.Convent 4.Seller 7.Bank or Re			17.TrnsCan Trans			%		31.Mixedwood (TG)	
2.FHA/VA 5.Private 8.Divorce			18.TrnsCan Rds/Im			%		32.Hardwood (TG)	
3.Assumed 6.Cash 9.Unknown			19.Condominium			%		33.Waste L /R Pro	
Validity 1 Arms Length Sale			20.Tarred Drivewa			%		34.Roads/Unforest	
1.Valid 4.Bk Repo 7.Abutts			Fract. Acre	Acreege/Sites				35.Eustis Dam	
2.Related 5.Partial 8.Other				21	0.78	100	%	0	36.ReEnergyWater
3.Distress 6.Exempt 9.Question			22.Secondary Acre			%		37.ReEnergy Site	
Verified 5 Public Record			23.Remote Water			%		38.ReEnergyTransm	
1.Buyer 4.Agent 7.Family			Acres			%		39.Deeded R/W to	
2.Seller 5.Pub Rec 8.Other			24.Next 3-10 Acre			%		40.S Lumber Site	
3.Lender 6.MLS 9.			25.Next 11-15 Acr			%		41.Demolition Cha	
			26.16+ (Undevel A			%		42.Privy/H Tank/	
			27.Below 1146Elev			%		43.Comm Imp Lot	
			28.Gravel Pits			%		44.Water Availabl	
			29.Unforested Vac			%		45.Septic Availab	
			Total Acreage		0.78			46.Wtr&Septic Ava	

Eustis

Map Lot R06-038


Account 843

Location EUSTIS RIDGE

Card 1

Of 1

6/26/2025

Building Style	SF Bsmt Living	Layout
1.Ranch/Co 5.A-Frame 9.Other	Fin Bsmt Grade	1.Typical 4.O-Built 7.
2.Gambrel 6.Apt.Bldg 10.Daylt.B	OPEN-5-CUSTOMIZE	2.Inadeq 5.Camp 8.
3.R Ranch 7.Camp 11.	Heat Type	3.Poor 6. 9.
4.Cape/Col 8.Log 12.	1.HWBB 5.FWA 9.No Heat	Attic
Dwelling Units	2.Combo 6.Stove 10.Geo	1.1/4 Fin 4.Full Fin 7.
Other Units	3.Radiant 7.Electric 11.	2.1/2 Fin 5.F/Stair 8.CS
Stories	4.Monitor 8.F/Wall 12.	3.3/4 Fin 6. 9.None
1.1 4.1 & 1/2 7.1.S/w/lf	Cool Type	Insulation
2.2 5.1 & 3/4 8.1 & 1/4	1.A/C 4.W&C Air 7.	1.Full 4.Minimal 7.
3.3 6.2 & 1/2 9.	2.Evapor 5. 8.	2.Heavy 5.Partial 8.
Exterior Walls	3.H Pump 6. 9.None	3.Capped 6. 9.None
1.Clbd/Shg 5.B/B/T111 9.Other	Kitchen Style	Unfinished %
2.Vin/Al 6.Brick 10.None	1.Modern 4.Obsolete 7.	Grade & Factor
3.Masonite 7.Log 11.Boards	2.Typical 5.Basic 8.	1.E Grade 4.C+ Grade 7.A+ Grade
4.Asb/Asp 8.Concrete 12.	3.Old Type 6.No Water 9.None	2.D Grade 5.B Grade 8.
Roof Surface	Bath(s) Style	3.C Grade 6.A Grade 9.Same
1.Steel 4.Asphalt 7.Rubber	1.Modern 4.Obsolete 7.Bio/Chem	SQFT (Footprint)
2.Vented 5.Wood 8.	2.Typical 5.Basic 8.Privy	Condition
3.Tin/Alum 6.Rolled 9.Other	3.Old Type 6. 9.None	1.Poor 4.Avg 7.V G
SF Masonry Trim	# Rooms	2.Fair 5.Avg+ 8.Exc
ELECTICAL	# Bedrooms	3.Avg- 6.Good 9.Same
OPEN-4-	# Full Baths	Phys. % Good
Year Built	# Half Baths	Funct. % Good
Year Remodeled	# Addn Fixtures	Functional Code
Foundation	# Fireplaces	1.Incomp 4.Bsmt 7.C Wall
1.Concrete 4.Wood 7.Partial		2.O-Built 5.Size 8.LongTerm
2.C Block 5.Slab 8.ledge/ro		3.Damaged 6.Bath 9.None
3.Gran/Roc 6.Piers 9.Pier/Pad		Econ. % Good
Basement		Economic Code
1.1/4 Bmt 4.Full Bmt 7.Dirt Fl		0.None 3.No Power 6.Comment
2.1/2 Bmt 5.Crawl Sp 8.S Level		1.Location 4.Size 7.Uti Easm
3.3/4 Bmt 6.Fnd noB/ 9.None		2.Encroach 5.Condition 8.Incmlpt
Bsmt Gar # Cars		Entrance Code 0
Wet Basement		1.Interior 4.Vacant 7.
1.Dry 4. 7.		2.Refusal 5.Estimate 8.
2.Damp 5.Crawl Sp 8.SPump	3.Informed 6. 9.	
3.Wet 6. 9.None	Information Code 0	
	1.Owner 4.Agent 7.Inspect	
	2.Relative 5.Estimate 8.	
	3.Tenant 6.Other 9.	

Date Inspected

Additions, Outbuildings & Improvements

Type	Year	Units	Grade	Cond	Phys.	Funct.	Sound Value
					%	%	1.1 S Frame add-
					%	%	2.2 S Frame add-
					%	%	3.3 S Frame add-
					%	%	4.1 & 1/2 S add-
					%	%	5.1 & 3/4 S add-
					%	%	6.2 & 1/2 S add-
					%	%	21.Open Frame Por
					%	%	22.Encl Frame Por
					%	%	23.Frame Garage
					%	%	24.Frame Shed
					%	%	25.2S w/ba/no bsm
					%	%	26.1SFr Overhang
					%	%	27.Unfin Basement
					%	%	28.1 S 0 ba/0 bs
					%	%	29.Finished Attic

Jorgensen, Peter F
Jorgensen, Sarah
17 Marquis Rd
Freeport ME 04032

B1454P291 B4325P328

Previous Owner
MEYER, EARL C
P. O. BOX 201

STRATTON ME 04982 0201
Sale Date: 5/19/2021

Inspection Witnessed By:

X	Date	Date Insp.
No./Date	Description	Date Insp.

Notes:

Eustis

Property Data			Assessment Record						
Neighborhood 22 Flagstaff Shores			Year	Land	Buildings	Exempt	Total		
Tree Growth Year 0			2012	88,300	72,000	10,000	150,300		
X Coordinate 0			2013	99,800	66,200	10,000	156,000		
Y Coordinate 0			2014	99,800	68,300	10,000	158,100		
Zone/Land Use 11 Residential/Rec.			2015	99,800	66,600	10,000	156,400		
Secondary Zone 41 & Ltd. Residential			2016	87,300	65,600	15,000	137,900		
Topography 2 Rolling			2017	87,300	64,900	20,000	132,200		
1.Level 4.Below St 7.Incline			2018	87,300	64,600	20,000	131,900		
2.Rolling 5.Low 8.			2019	87,300	63,900	0	151,200		
3.Above St 6.Swampy 9.			2020	87,300	62,900	0	150,200		
Utilities 3 Septic Disposal & 5 Dug Well &			2021	84,800	61,900	0	146,700		
1.W & S 4.Dr Well 7.Cspool			2022	176,900	79,700	0	256,600		
2.T Water 5.Dug Well 8.Water			2023	176,900	105,700	0	282,600		
3.Septic 6.Privy 9.None			2024	178,900	103,700	0	282,600		
Street 1 Paved			2025	194,700	103,900	0	298,600		
1.Paved 4.R/W 7.			Land Data						
2.Semi Imp 5.Sub Rd 8.			Front Foot	Type	Effective		Influence		Influence Codes
3.Gravel 6.Priv Rd 9.None					Frontage	Depth	Factor	Code	
STATUS TG-F&O 0			11.Water Departme			%		1.Second Zone	
Bldg Incomplete 0			12.Undergrd Servi			%		2.Devel Costs	
Sale Data			13.Substations			%		3.Swampy	
			14.Transm Lines			%		4.Size/Shape	
Sale Date 5/19/2021			15.Dist System			%		5.Access	
Price 189,500						%		6.R/W thru Lot	
Sale Type 2 Land & Buildings						%		7.Restricted	
1.Land 4.Trailer 7.			Square Foot	Square Feet				8.Location	
2.L & B 5.Other 8.				20	700	50	%	0	9.Fractional Sha
3.Bldg 6.Comm 9.			16.			%		Acres	
Financing 9 Unknown			17.TrnsCan Trans			%		30.Softwood (TG)	
1.Convent 4.Seller 7.Bank or Re			18.TrnsCan Rds/Im			%		31.Mixedwood (TG)	
2.FHA/VA 5.Private 8.Divorce			19.Condominium			%		32.Hardwood (TG)	
3.Assumed 6.Cash 9.Unknown			20.Tarred Drivewa			%		33.Waste L /R Pro	
Validity 1 Arms Length Sale						%		34.Roads/Unforest	
1.Valid 4.Bk Repo 7.Abutts			Fract. Acre	Acreeage/Sites				35.Eustis Dam	
2.Related 5.Partial 8.Other			21.Base Lot 1st A	21	1.00	100	%	0	36.ReEnergyWater
3.Distress 6.Exempt 9.Question			22.Secondary Acre	22	1.00	100	%	0	37.ReEnergy Site
Verified 5 Public Record			23.Remote Water	24	1.54	100	%	0	38.ReEnergyTransm
1.Buyer 4.Agent 7.Family			Acres	46	1.00	100	%	0	39.Deeded R/W to
2.Seller 5.Pub Rec 8.Other			24.Next 3-10 Acre			%		40.S Lumber Site	
3.Lender 6.MLS 9.			25.Next 11-15 Acr			%		41.Demolition Cha	
			26.16+ (Undevel A			%		42.Privy/H Tank/	
			27.Below 1146Elev			%		43.Comm Imp Lot	
			28.Gravel Pits	Total Acreage		3.54			44.Water Availabl
			29.Unforested Vac						45.Septic Availab
									46.Wtr&Septic Ava

Eustis

Map Lot R01-003-A

Account 551

Location 232 OLD DEAD RIVER ROAD

Card 1

Of 1

6/26/2025

Building Style 9 Other/Salt Box	SF Bsmt Living 0	Layout 1 Typical
1.Ranch/Co 5.A-Frame 9.Other	Fin Bsmt Grade 0 0	1.Typical 4.O-Built 7.
2.Gambrel 6.Apt.Bldg 10.Daylt.B	OPEN-5-CUSTOMIZE 0	2.Inadeq 5.Camp 8.
3.R Ranch 7.Camp 11.	Heat Type 100% 8 Floor/Wall Unit	3.Poor 6. 9.
4.Cape/Col 8.Log 12.	1.HWBB 5.FWA 9.No Heat	Attic 9 None
Dwelling Units 1	2.Combo 6.Stove 10.Geo	1.1/4 Fin 4.Full Fin 7.
Other Units 0	3.Radiant 7.Electric 11.	2.1/2 Fin 5.FI/Stair 8.CS
Stories 1 One Story	4.Monitor 8.FI/Wall 12.	3.3/4 Fin 6. 9.None
1.1 4.1 & 1/2 7.1.S/w/lf	Cool Type 0% 9 None	Insulation 1 Full
2.2 5.1 & 3/4 8.1 & 1/4	1.A/C 4.W&C Air 7.	1.Full 4.Minimal 7.
3.3 6.2 & 1/2 9.	2.Evapor 5. 8.	2.Heavy 5.Partial 8.
Exterior Walls 1 Clapboard/Shingl	3.H Pump 6. 9.None	3.Capped 6. 9.None
1.Clbd/Shg 5.B/B/T111 9.Other	Kitchen Style 5 Basic	Unfinished % 20%
2.Vin/Al 6.Brick 10.None	1.Modern 4.Obsolete 7.	Grade & Factor 3 Average 100%
3.Masonite 7.Log 11.Boards	2.Typical 5.Basic 8.	1.E Grade 4.C+ Grade 7.A+ Grade
4.Asb/Asp 8.Concrete 12.	3.Old Type 6.No Water 9.None	2.D Grade 5.B Grade 8.
Roof Surface 3 Tin/Aluminum	Bath(s) Style 5 Basic	3.C Grade 6.A Grade 9.Same
1.Steel 4.Asphalt 7.Rubber	1.Modern 4.Obsolete 7.Bio/Chem	SQFT (Footprint) 960
2.Vented 5.Wood 8.	2.Typical 5.Basic 8.Privy	Condition 3 Below Average
3.Tin/Alum 6.Rolled 9.Other	3.Old Type 6. 9.None	1.Poor 4.Avg 7.V G
SF Masonry Trim 0	# Rooms 5	2.Fair 5.Avg+ 8.Exc
ELECTICAL 3	# Bedrooms 2	3.Avg- 6.Good 9.Same
OPEN-4- 0	# Full Baths 1	Phys. % Good 0%
Year Built 1975	# Half Baths 0	Funct. % Good 100%
Year Remodeled 0	# Addn Fixtures 0	Functional Code 9 None
Foundation 1 Concrete	# Fireplaces 0	1.Incomp 4.Bsmt 7.C Wall
1.Concrete 4.Wood 7.Partial		2.O-Built 5.Size 8.LongTerm
2.C Block 5.Slab 8.ledge/ro		3.Damaged 6.Bath 9.None
3.Gran/Roc 6.Piers 9.Pier/Pad		Econ. % Good 100%
Basement 2 1/2 Basement		Economic Code None
1.1/4 Bmt 4.Full Bmt 7.Dirt Fl		0.None 3.No Power 6.Comment
2.1/2 Bmt 5.Crawl Sp 8.S Level		1.Location 4.Size 7.Uti Easm
3.3/4 Bmt 6.Fnd noB/ 9.None		2.Encroach 5.Condition 8.Incmlplet
Bsmt Gar # Cars 0		Entrance Code 3 Information Only
Wet Basement 1 Dry Basement		1.Interior 4.Vacant 7.
1.Dry 4. 7.		2.Refusal 5.Estimate 8.
2.Damp 5.Crawl Sp 8.SPump	3.Informed 6. 9.	
3.Wet 6. 9.None	Information Code 1 Owner	
		1.Owner 4.Agent 7.Inspect
		2.Relative 5.Estimate 8.
		3.Tenant 6.Other 9.

Date Inspected 10/09/1996

Additions, Outbuildings & Improvements							
Type	Year	Units	Grade	Cond	Phys.	Funct.	Sound Value
43 1 1/2 S.Garage	1995	576	3 100	4	0 %	100 %	1.1 S Frame add- 2.2 S Frame add- 3.3 S Frame add-
71 8 Ohead Door	1995	2	3 100	4	0 %	100 %	4.1 & 1/2 S add- 5.1 & 3/4 S add-
64 AG Swimming	1995	144	3 100	4	0 %	100 %	6.2 & 1/2 S add- 21.Open Frame Por
19 Overhang/Poor...	1995	160	2 100	3	0 %	100 %	22.Encl Frame Por
24 Frame Shed	1990	120	2 100	3	0 %	100 %	23.Frame Garage
24 Frame Shed	1990	160	2 100	2	0 %	50 %	24.Frame Shed
68 Wood Deck	1996	120	2 100	3	0 %	100 %	25.2S w/ba/no bsm
1 1 S.Frame add-on	2003	108	3 100	4	0 %	70 %	26.1SFr Overhang
					%	%	27.Unfin Basement
					%	%	28.1 S 0 ba/0 bs
					%	%	29.Finished Attic

JOSEPH A SAMSON TRUST OF 2001, SAMSON, JOSEPH A.
PO BOX 94
STRATTON ME 04982

B2501P330 B3747P72 B4521P128

Previous Owner
SAMSON, JOSEPH A
HOLMES, RALPH W
PO BOX 94
STRATTON ME 04982
Sale Date: 1/06/2023

Previous Owner
ANOC SUPPLY LLC
525 Molyneaux Road

CAMDEN ME 04843
Sale Date: 7/15/2015

Inspection Witnessed By:

X	Date	Date Insp.
No./Date	Description	Date Insp.

Notes:

Eustis

Property Data			Assessment Record						
Neighborhood 2 Stratton Village			Year	Land	Buildings	Exempt	Total		
Tree Growth Year 0			2012	42,200	79,600	0	121,800		
X Coordinate 0			2013	40,200	73,500	0	113,700		
Y Coordinate 0			2014	36,900	65,700	0	102,600		
Zone/Land Use 11 Residential/Rec.			2015	36,900	65,200	0	102,100		
Secondary Zone 21 & Commercial			2016	36,900	65,100	0	102,000		
Topography 7 Inclining			2017	36,900	65,100	6,000	96,000		
1.Level 4.Below St 7.Incline			2018	36,900	65,100	6,000	96,000		
2.Rolling 5.Low 8.			2019	36,900	65,100	6,000	96,000		
3.Above St 6.Swampy 9.			2020	36,900	65,100	6,000	96,000		
Utilities 1 Twn.Watr& Septic			2021	36,900	65,100	6,000	96,000		
1.W & S 4.Dr Well 7.Cspool			2022	46,900	166,800	6,000	207,700		
2.T Water 5.Dug Well 8.Water			2023	38,200	141,200	31,000	148,400		
3.Septic 6.Privy 9.None			2024	40,500	140,100	31,000	149,600		
Street 1 Paved			2025	46,500	147,100	31,000	162,600		
1.Paved 4.R/W 7.			Land Data						
2.Semi Imp 5.Sub Rd 8.			Front Foot	Type	Effective		Influence		Influence Codes
3.Gravel 6.Priv Rd 9.None					Frontage	Depth	Factor	Code	
STATUS TG-F&O 0			11.Water Departme					1.Second Zone	
Bldg Incomplete 0			12.Undergrd Servi					2.Devel Costs	
Sale Data			13.Substations					3.Swampy	
			14.Transm Lines					4.Size/Shape	
Sale Date 1/06/2023			15.Dist System					5.Access	
Price			Square Foot	Square Feet	 	 	 	6.R/W thru Lot	
Sale Type 2 Land & Buildings									
1.Land 4.Trailer 7.			16.	20	400	25	%	8.Location	
2.L & B 5.Other 8.								17.TrnsCan Trans	
3.Bldg 6.Comm 9.			18.TrnsCan Rds/Im						
Financing 9 Unknown								19.Condominium	
1.Convent 4.Seller 7.Bank or Re			20.Tarred Drivewa						
2.FHA/VA 5.Private 8.Divorce								Fract. Acre	Acreege/Sites
3.Assumed 6.Cash 9.Unknown			21.Base Lot 1st A	21	0.67	100	%		
Validity 8 Other Non Valid								22.Secondary Acre	46
1.Valid 4.Bk Repo 7.Abutts			Acres						
2.Related 5.Partial 8.Other								23.Remote Water	
3.Distress 6.Exempt 9.Question			24.Next 3-10 Acre						
Verified 5 Public Record								25.Next 11-15 Acr	
1.Buyer 4.Agent 7.Family			26.16+ (Undevel A						
2.Seller 5.Pub Rec 8.Other								27.Below 1146Elev	
3.Lender 6.MLS 9.			28.Gravel Pits						
								29.Unforested Vac	
			Total Acreage 0.67						
								44.Water Availabl	
								45.Septic Availab	
								46.Wtr&Septic Ava	

JOYAL, STEVEN D
49 Eustis Village Road
EUSTIS ME 04936

B363P509 B4098P235

Previous Owner
ALAN, TIBBETTS B. ET AL
Frost, Richard W
23 Field Road
Sidney ME 04330
Sale Date: 6/27/2019

Inspection Witnessed By:

X	Date
No./Date	Description
	Date Insp.

Notes:

Eustis

Property Data			Assessment Record						
Neighborhood 27 North Branch Riv.			Year	Land	Buildings	Exempt	Total		
Tree Growth Year 0			2012	60,100	86,900	10,000	137,000		
X Coordinate 0			2013	69,800	77,500	10,000	137,300		
Y Coordinate 0			2014	69,800	78,900	10,000	138,700		
Zone/Land Use 12 General Develop.			2015	69,800	77,800	10,000	137,600		
Secondary Zone			2016	69,800	77,800	15,000	132,600		
Topography 7 Inclining			2017	69,800	77,800	20,000	127,600		
1.Level 4.Below St 7.Incline			2018	69,800	77,800	20,000	127,600		
2.Rolling 5.Low 8.			2019	69,800	77,800	0	147,600		
3.Above St 6.Swampy 9.			2020	69,800	77,800	0	147,600		
Utilities 3 Septic Disposal& 5 Dug Well &			2021	69,800	77,800	0	147,600		
1.W & S 4.Dr Well 7.Cspool			2022	169,100	115,100	0	284,200		
2.T Water 5.Dug Well 8.Water			2023	183,100	146,700	25,000	304,800		
3.Septic 6.Privy 9.None			2024	185,100	152,100	25,000	312,200		
Street 1 Paved			2025	199,400	171,600	25,000	346,000		
1.Paved 4.R/W 7.			Land Data						
2.Semi Imp 5.Sub Rd 8.			Front Foot	Type	Effective		Influence		Influence Codes
3.Gravel 6.Priv Rd 9.None					Frontage	Depth	Factor	Code	
STATUS TG-F&O 0			11.Water Departme			%		1.Second Zone	
Bldg Incomplete 0			12.Undergrd Servi			%		2.Devel Costs	
Sale Data			13.Substations			%		3.Swampy	
Sale Date 6/27/2019			14.Transm Lines			%		4.Size/Shape	
Price 145,500			15.Dist System			%		5.Access	
Sale Type 2 Land & Buildings			Square Foot		Square Feet				6.R/W thru Lot
1.Land 4.Trailer 7.									7.Restricted
2.L & B 5.Other 8.			16.			%		8.Location	
3.Bldg 6.Comm 9.			17.TrnsCan Trans			%		9.Fractional Sha	
Financing 9 Unknown			18.TrnsCan Rds/Im			%		Acres	
1.Convent 4.Seller 7.Bank or Re			19.Condominium			%		30.Softwood (TG)	
2.FHA/VA 5.Private 8.Divorce			20.Tarred Drivewa			%		31.Mixedwood (TG)	
3.Assumed 6.Cash 9.Unknown			Fract. Acre	Acreege/Sites				32.Hardwood (TG)	
Validity 1 Arms Length Sale				21.Base Lot 1st A	21	1.00	100 %	0	33.Waste L /R Pro
1.Valid 4.Bk Repo 7.Abutts			22.Secondary Acre	22	1.00	100 %	0	34.Roads/Unforest	
2.Related 5.Partial 8.Other			23.Remote Water	24	0.56	100 %	0	35.Eustis Dam	
3.Distress 6.Exempt 9.Question			Acres	46	1.00	100 %	0	36.ReEnergyWater	
Verified 5 Public Record				24.Next 3-10 Acre	45	1.00	100 %	0	37.ReEnergy Site
1.Buyer 4.Agent 7.Family			25.Next 11-15 Acr	48	1.00	100 %	0	38.ReEnergyTransm	
2.Seller 5.Pub Rec 8.Other			26.16+ (Undevel A	16	0.00	100 %	0	39.Deeded R/W to	
3.Lender 6.MLS 9.			27.Below 1146Elev	Total Acreege 2.56				40.S Lumber Site	
			28.Gravel Pits					41.Demolition Cha	
			29.Unforested Vac					42.Privy/H Tank/	
								43.Comm Imp Lot	
								44.Water Availabl	
								45.Septic Availab	
								46.Wtr&Septic Ava	

Eustis

Map Lot U17-030


Account 822

Location 49 EUSTIS VILLAGE ROAD

Card 1

Of 1

6/26/2025

Building Style 4 Cape/Colonial	SF Bsmt Living 0	Layout 1 Typical
1.Ranch/Co 5.A-Frame 9.Other	Fin Bsmt Grade 0 0	1.Typical 4.O-Built 7.
2.Gambrel 6.Apt.Bldg 10.Daylt.B	OPEN-5-CUSTOMIZE 0	2.Inadeq 5.Camp 8.
3.R Ranch 7.Camp 11.	Heat Type 100% 5 Forced Warm Air	3.Poor 6. 9.
4.Cape/Col 8.Log 12.	1.HWBB 5.FWA 9.No Heat	Attic 8 Crawl Space
Dwelling Units 1	2.Combo 6.Stove 10.Geo	1.1/4 Fin 4.Full Fin 7.
Other Units 0	3.Radiant 7.Electric 11.	2.1/2 Fin 5.FI/Stair 8.CS
Stories 4 One & 1/2 Story	4.Monitor 8.FI/Wall 12.	3.3/4 Fin 6. 9.None
1.1 4.1 & 1/2 7.1.S/w/lf	Cool Type 0% 9 None	Insulation 4 Minimal
2.2 5.1 & 3/4 8.1 & 1/4	1.A/C 4.W&C Air 7.	1.Full 4.Minimal 7.
3.3 6.2 & 1/2 9.	2.Evapor 5. 8.	2.Heavy 5.Partial 8.
Exterior Walls 1 Clapboard/Shingl	3.H Pump 6. 9.None	3.Capped 6. 9.None
1.Clbd/Shg 5.B/B/T111 9.Other	Kitchen Style 5 Basic	Unfinished % 0%
2.Vin/Al 6.Brick 10.None	1.Modern 4.Obsolete 7.	Grade & Factor 3 Average 100%
3.Masonite 7.Log 11.Boards	2.Typical 5.Basic 8.	1.E Grade 4.C+ Grade 7.A+ Grade
4.Asb/Asp 8.Concrete 12.	3.Old Type 6.No Water 9.None	2.D Grade 5.B Grade 8.
Roof Surface 1 Steel	Bath(s) Style 5 Basic	3.C Grade 6.A Grade 9.Same
1.Steel 4.Asphalt 7.Rubber	1.Modern 4.Obsolete 7.Bio/Chem	SQFT (Footprint) 748
2.Vented 5.Wood 8.	2.Typical 5.Basic 8.Privy	Condition 4 Average
3.Tin/Alum 6.Rolled 9.Other	3.Old Type 6. 9.None	1.Poor 4.Avg 7.V G
SF Masonry Trim 0	# Rooms 8	2.Fair 5.Avg+ 8.Exc
ELECTICAL 4	# Bedrooms 4	3.Avg- 6.Good 9.Same
OPEN-4- 0	# Full Baths 4	Phys. % Good 0%
Year Built 1920	# Half Baths 0	Funct. % Good 100%
Year Remodeled 2020	# Addn Fixtures 0	Functional Code 9 None
Foundation 3 Granite/Rock Wal	# Fireplaces 0	1.Incomp 4.Bsmt 7.C Wall
1.Concrete 4.Wood 7.Partial		2.O-Built 5.Size 8.LongTerm
2.C Block 5.Slab 8.ledge/ro		3.Damaged 6.Bath 9.None
3.Gran/Roc 6.Piers 9.Pier/Pad		Econ. % Good 100%
Basement 2 1/2 Basement		Economic Code None
1.1/4 Bmt 4.Full Bmt 7.Dirt Fl		0.None 3.No Power 6.Comment
2.1/2 Bmt 5.Crawl Sp 8.S Level		1.Location 4.Size 7.Uti Easm
3.3/4 Bmt 6.Fnd noB/ 9.None		2.Encroach 5.Conditon 8.Incmlplet
Bsmt Gar # Cars 0		Entrance Code 3 Information Only
Wet Basement 1 Dry Basement		1.Interior 4.Vacant 7.
1.Dry 4. 7.		2.Refusal 5.Estimate 8.
2.Damp 5.Crawl Sp 8.SPump	3.Informed 6. 9.	
3.Wet 6. 9.None	Information Code 1 Owner	
	1.Owner 4.Agent 7.Inspect	
	2.Relative 5.Estimate 8.	
	3.Tenant 6.Other 9.	

Date Inspected 10/30/1996

Additions, Outbuildings & Improvements

Type	Year	Units	Grade	Cond	Phys.	Funct.	Sound Value
1 1 S.Frame add-on	1920	394	3 100	4	0 %	100 %	1.1 S Frame add- 2.2 S Frame add- 3.3 S Frame add-
21 Open Frame	1920	235	3 100	3	0 %	100 %	4.1 & 1/2 S add- 5.1 & 3/4 S add-
67 Barn	1920	1025	3 100	3	0 %	80 %	6.2 & 1/2 S add- 21.Open Frame Por
24 Frame Shed	1940	1168	2 100	3	0 %	100 %	22.Encl Frame Por
24 Frame Shed	1950	96	2 100	3	0 %	100 %	23.Frame Garage
345 Rest Room Bldg.	2024	1	3 100	4	0 %	100 %	24.Frame Shed
					%	%	25.2S w/ba/no bsm
					%	%	26.1SFr Overhang
					%	%	27.Unfin Basement
					%	%	28.1 S 0 ba/0 bs
					%	%	29.Finished Attic

