


Eustis

Map Lot R02-001 A

Account 508

Location 518 ARNOLD TRAIL

Card 1 Of 2 7/03/2023

Building Style	SF Bsmt Living	Layout
1.Ranch/Co 5.A-Frame 9.Other	Fin Bsmt Grade	1.Typical 4.O-Built 7.
2.Gambrel 6.Apt.Bldg 10.Daylt.B	OPEN-5-CUSTOMIZE	2.Inadeq 5.Camp 8.
3.R Ranch 7.Camp 11.	Heat Type	3.Poor 6. 9.
4.Cape/Col 8.Log 12.	1.HWBB 5.FWA 9.No Heat	Attic
Dwelling Units	2.Combo 6.Stove 10.Geo	1.1/4 Fin 4.Full Fin 7.
Other Units	3.Radiant 7.Electric 11.	2.1/2 Fin 5.FI/Stair 8.CS
Stories	4.Monitor 8.FI/Wall 12.	3.3/4 Fin 6. 9.None
1.1 4.1 & 1/2 7.1.S/w/lf	Cool Type	Insulation
2.2 5.1 & 3/4 8.1 & 1/4	1.A/C 4.W&C Air 7.	1.Full 4.Minimal 7.
3.3 6.2 & 1/2 9.	2.Evapor 5. 8.	2.Heavy 5.Partial 8.
Exterior Walls	3.H Pump 6. 9.None	3.Capped 6. 9.None
1.Clbd/Shg 5.B/B/T111 9.Other	Kitchen Style	Unfinished %
2.Vin/Al 6.Brick 10.None	1.Modern 4.Obsolete 7.	Grade & Factor
3.Masonite 7.Log 11.Boards	2.Typical 5.Basic 8.	1.E Grade 4.C+ Grade 7.A+ Grade
4.Asb/Asp 8.Concrete 12.	3.Old Type 6.No Water 9.None	2.D Grade 5.B Grade 8.
Roof Surface	Bath(s) Style	3.C Grade 6.A Grade 9.Same
1.Steel 4.Asphalt 7.Rubber	1.Modern 4.Obsolete 7.Bio/Chem	SQFT (Footprint)
2.Vented 5.Wood 8.	2.Typical 5.Basic 8.Privy	Condition
3.Tin/Alum 6.Rolled 9.Other	3.Old Type 6. 9.None	1.Poor 4.Avg 7.V G
SF Masonry Trim	# Rooms	2.Fair 5.Avg+ 8.Exc
ELECTICAL	# Bedrooms	3.Avg- 6.Good 9.Same
OPEN-4-	# Full Baths	Phys. % Good
Year Built	# Half Baths	Funct. % Good
Year Remodeled	# Addn Fixtures	Functional Code
Foundation	# Fireplaces	1.Incomp 4.Bsmt 7.C Wall
1.Concrete 4.Wood 7.Partial		2.O-Built 5.Size 8.LongTerm
2.C Block 5.Slab 8.ledge/ro		3.Damaged 6.Bath 9.None
3.Gran/Roc 6.Piers 9.Pier/Pad		Econ. % Good
Basement		Economic Code
1.1/4 Bmt 4.Full Bmt 7.Dirt Fl		0.None 3.No Power 6.Comment
2.1/2 Bmt 5.Crawl Sp 8.S Level		1.Location 4.Size 7.Uti Easm
3.3/4 Bmt 6.Fnd noB/ 9.None		2.Encroach 5.Condition 8.Incmlplet
Bsmt Gar # Cars		Entrance Code 0
Wet Basement		1.Interior 4.Vacant 7.
1.Dry 4. 7.		2.Refusal 5.Estimate 8.
2.Damp 5.Crawl Sp 8.SPump	3.Informed 6. 9.	
3.Wet 6. 9.None	Information Code 0	
	1.Owner 4.Agent 7.Inspect	
	2.Relative 5.Estimate 8.	
	3.Tenant 6.Other 9.	

Date Inspected

Additions, Outbuildings & Improvements

Type	Year	Units	Grade	Cond	Phys.	Funct.	Sound Value
135 Office.....	1982	1472	3 100	4	0 %	100 %	
40 Basement Finish	1982	1400	3 100	4	0 %	100 %	
42 2S Encl Fr Porch	1984	140	3 100	4	0 %	100 %	
72 12+OHead Door	2016	2	3 100	4	0 %	100 %	
132 Commercial	2016	7200	3 100	4	0 %	100 %	
					%	%	1.1 S Frame add-
					%	%	2.2 S Frame add-
					%	%	3.3 S Frame add-
					%	%	4.1 & 1/2 S add-
					%	%	5.1 & 3/4 S add-
					%	%	6.2 & 1/2 S add-
					%	%	21.Open Frame Por
					%	%	22.Encl Frame Por
					%	%	23.Frame Garage
					%	%	24.Frame Shed
					%	%	25.2S w/ba/no bsm
					%	%	26.1SFr Overhang
					%	%	27.Unfin Basement
					%	%	28.1 S 0 ba/0 bs
					%	%	29.Finished Attic



R.C. McLucas Trucking, Inc.
P.O. Box 67
Porter ME 04068

B1865P98 B2955P322 B3627P309 B3627P313 B3627P317

Previous Owner
Sustainable Forest Technologies, Inc.
American Forest Management, Inc.

Charlotte NC 28273
Sale Date: 10/31/2014

Inspection Witnessed By:

X	Date	Date Insp.
No./Date	Description	Date Insp.

Notes:

Eustis

Property Data			Assessment Record						
Neighborhood 64 Arnold Trail			Year	Land	Buildings	Exempt	Total		
Tree Growth Year 0			2010	33,000	38,000	0	71,000		
X Coordinate 0			2012	28,300	32,500	0	60,800		
Y Coordinate 0			2013	20,000	30,500	0	50,500		
Zone/Land Use 21 Commercial Use			2014	15,000	33,200	0	48,200		
Secondary Zone			2015	0	33,800	0	33,800		
Topography 2 Rolling			2016	0	33,400	0	33,400		
1.Level 4.Below St 7.Incline			2017	0	33,100	0	33,100		
2.Rolling 5.Low 8.			2018	0	33,100	0	33,100		
3.Above St 6.Swampy 9.			2019	0	32,700	0	32,700		
Utilities 3 Septic Disposal& 5 Dug Well &			2020	0	32,600	0	32,600		
1.W & S 4.Dr Well 7.Cspool			2021	0	32,300	0	32,300		
2.T Water 5.Dug Well 8.Water			2022	0	41,500	0	41,500		
3.Septic 6.Privy 9.None			2023	0	28,900	0	28,900		
Street 6 Private Rd.....			Land Data						
1.Paved 4.R/W 7.			Front Foot	Type	Effective		Influence		Influence Codes
2.Semi Imp 5.Sub Rd 8.					Frontage	Depth	Factor	Code	
3.Gravel 6.Priv Rd 9.None			11.Water Departme					1.Second Zone	
STATUS TG-F&O 0			12.Undergrd Servi					2.Devel Costs	
Bldg Incomplete 0			13.Substations					3.Swampy	
Sale Data			14.Transm Lines					4.Size/Shape	
Sale Date 10/31/2014			15.Dist System					5.Access	
Price 140,000			Square Foot	Square Feet				6.R/W thru Lot	
Sale Type 2 Land & Buildings								7.Restricted	
1.Land 4.Trailer 7.			16.					8.Location	
2.L & B 5.Other 8.			17.TrnsCan Trans					9.Fractional Sha	
3.Bldg 6.Comm 9.			18.TrnsCan Rds/Im					Acres	
Financing 9 Unknown			19.Condominium					30.Softwood (TG)	
1.Convent 4.Seller 7.Bank or Re			20.Tarred Drivewa					31.Mixedwood (TG)	
2.FHA/VA 5.Private 8.Divorce			Fract. Acre	Acres/Sites				32.Hardwood (TG)	
3.Assumed 6.Cash 9.Unknown								33.Waste L /R Pro	
Validity 1 Arms Length Sale			21.Base Lot 1st A					34.Roads/Unforest	
1.Valid 4.Bk Repo 7.Abutts			22.Secondary Acre					35.Eustis Dam	
2.Related 5.Partial 8.Other			23.Remote Water					36.ReEnergyWater	
3.Distress 6.Exempt 9.Question			Acres					37.ReEnergy Site	
Verified 1 Buyer			24.Next 3-10 Acre					38.ReEnergyTransm	
1.Buyer 4.Agent 7.Family			25.Next 11-15 Acr					39.Deeded R/W to	
2.Seller 5.Pub Rec 8.Other			26.16+ (Undevel A					40.S Lumber Site	
3.Lender 6.MLS 9.			27.Below 1146Elev					41.Demolition Cha	
			28.Gravel Pits					42.Privy/H Tank/	
			29.Unforested Vac					43.Comm Imp Lot	
			Total Acreage		0.00				
							44.Water Availabl		
							45.Septic Availab		
							46.Wtr&Septic Ava		


Eustis

Map Lot R02-001 A

Account 508

Location 518 ARNOLD TRAIL

Card 2 Of 2 7/03/2023

Building Style	SF Bsmt Living	Layout
1.Ranch/Co 5.A-Frame 9.Other	Fin Bsmt Grade	1.Typical 4.O-Built 7.
2.Gambrel 6.Apt.Bldg 10.Daylt.B	OPEN-5-CUSTOMIZE	2.Inadeq 5.Camp 8.
3.R Ranch 7.Camp 11.	Heat Type	3.Poor 6. 9.
4.Cape/Col 8.Log 12.	1.HWBB 5.FWA 9.No Heat	Attic
Dwelling Units	2.Combo 6.Stove 10.Geo	1.1/4 Fin 4.Full Fin 7.
Other Units	3.Radiant 7.Electric 11.	2.1/2 Fin 5.F/Stair 8.CS
Stories	4.Monitor 8.F/Wall 12.	3.3/4 Fin 6. 9.None
1.1 4.1 & 1/2 7.1.S/w/lf	Cool Type	Insulation
2.2 5.1 & 3/4 8.1 & 1/4	1.A/C 4.W&C Air 7.	1.Full 4.Minimal 7.
3.3 6.2 & 1/2 9.	2.Evapor 5. 8.	2.Heavy 5.Partial 8.
Exterior Walls	3.H Pump 6. 9.None	3.Capped 6. 9.None
1.Clbd/Shg 5.B/B/T111 9.Other	Kitchen Style	Unfinished %
2.Vin/Al 6.Brick 10.None	1.Modern 4.Obsolete 7.	Grade & Factor
3.Masonite 7.Log 11.Boards	2.Typical 5.Basic 8.	1.E Grade 4.C+ Grade 7.A+ Grade
4.Asb/Asp 8.Concrete 12.	3.Old Type 6.No Water 9.None	2.D Grade 5.B Grade 8.
Roof Surface	Bath(s) Style	3.C Grade 6.A Grade 9.Same
1.Steel 4.Asphalt 7.Rubber	1.Modern 4.Obsolete 7.Bio/Chem	SQFT (Footprint)
2.Vented 5.Wood 8.	2.Typical 5.Basic 8.Privy	Condition
3.Tin/Alum 6.Rolled 9.Other	3.Old Type 6. 9.None	1.Poor 4.Avg 7.V G
SF Masonry Trim	# Rooms	2.Fair 5.Avg+ 8.Exc
ELECTICAL	# Bedrooms	3.Avg- 6.Good 9.Same
OPEN-4-	# Full Baths	Phys. % Good
Year Built	# Half Baths	Funct. % Good
Year Remodeled	# Addn Fixtures	Functional Code
Foundation	# Fireplaces	1.Incomp 4.Bsmt 7.C Wall
1.Concrete 4.Wood 7.Partial		2.O-Built 5.Size 8.LongTerm
2.C Block 5.Slab 8.ledge/ro		3.Damaged 6.Bath 9.None
3.Gran/Roc 6.Piers 9.Pier/Pad		Econ. % Good
Basement		Economic Code
1.1/4 Bmt 4.Full Bmt 7.Dirt Fl		0.None 3.No Power 6.Comment
2.1/2 Bmt 5.Crawl Sp 8.S Level		1.Location 4.Size 7.Uti Easm
3.3/4 Bmt 6.Fnd noB/ 9.None		2.Encroach 5.Condition 8.Incmlpt
Bsmt Gar # Cars		Entrance Code 0
Wet Basement		1.Interior 4.Vacant 7.
1.Dry 4. 7.		2.Refusal 5.Estimate 8.
2.Damp 5.Crawl Sp 8.SPump	3.Informed 6. 9.	
3.Wet 6. 9.None	Information Code 0	
	1.Owner 4.Agent 7.Inspect	
	2.Relative 5.Estimate 8.	
	3.Tenant 6.Other 9.	

Date Inspected

Additions, Outbuildings & Improvements

Type	Year	Units	Grade	Cond	Phys.	Funct.	Sound Value
72 12+OHead Door	2001	1	3 100	3	0 %	100 %	1.1 S Frame add
43 1 1/2 S.Garage	2001	988	3 100	4	0 %	100 %	2.2 S Frame add
71 8 Ohead Door	2001	1	3 100	3	0 %	100 %	3.3 S Frame add
					%	%	4.1 & 1/2 S add-
					%	%	5.1 & 3/4 S add-
					%	%	6.2 & 1/2 S add-
					%	%	21.Open Frame Por
					%	%	22.Encl Frame Por
					%	%	23.Frame Garage
					%	%	24.Frame Shed
					%	%	25.2S w/ba/no bsm
					%	%	26.1SFr Overhang
					%	%	27.Unfin Basement
					%	%	28.1 S 0 ba/0 bs
					%	%	29.Finished Attic

Raymond, Shelia et al
Taylor, Holly
PO Box 788
Rangeley ME 04970

B791P15
Previous Owner
HENDERSON, LEE P.
HENDERSON, MARY R.
P. O. BOX 15
STRATTON, ME 04982 0015
Sale Date: 5/16/2011

Inspection Witnessed By:

X	Date	Date Insp.
No./Date	Description	Date Insp.

Notes:

Eustis

Property Data			Assessment Record						
Neighborhood 2 Stratton Village			Year	Land	Buildings	Exempt	Total		
Tree Growth Year 0			2010	32,000	77,700	10,000	99,700		
X Coordinate 0			2011	32,000	82,500	10,000	104,500		
Y Coordinate 0			2012	29,900	88,000	10,000	107,900		
Zone/Land Use 12 General Develop.			2013	31,000	79,900	10,000	100,900		
Secondary Zone			2014	28,000	80,700	10,000	98,700		
Topography 1 Level			2015	28,000	80,800	10,000	98,800		
1.Level 4.Below St 7.Incline			2016	28,000	80,700	15,000	93,700		
2.Rolling 5.Low 8.			2017	28,000	80,700	20,000	88,700		
3.Above St 6.Swampy 9.			2018	28,000	80,700	20,000	88,700		
Utilities 1 Twn.Watr& Septic			2019	28,000	80,700	20,000	88,700		
1.W & S 4.Dr Well 7.Cspool			2020	28,000	80,700	25,000	83,700		
2.T Water 5.Dug Well 8.Water			2021	28,000	80,700	25,000	83,700		
3.Septic 6.Privy 9.None			2022	35,500	150,500	25,000	161,000		
Street 1 Paved			2023	35,500	168,500	25,000	179,000		
1.Paved 4.R/W 7.			Land Data						
2.Semi Imp 5.Sub Rd 8.			Front Foot	Type	Effective		Influence		Influence Codes
3.Gravel 6.Priv Rd 9.None					Frontage	Depth	Factor	Code	
STATUS TG-F&O 0			11.Water Departme					1.Second Zone	
Bldg Incomplete 0			12.Undergrd Servi					2.Devel Costs	
Sale Data			13.Substations					3.Swampy	
			14.Transm Lines					4.Size/Shape	
Sale Date 5/16/2011			15.Dist System					5.Access	
Price 109,700			Square Foot	Square Feet				6.R/W thru Lot	
Sale Type 2 Land & Buildings								7.Restricted	
1.Land 4.Trailer 7.			16.					8.Location	
2.L & B 5.Other 8.								9.Fractional Sha	
3.Bldg 6.Comm 9.			17.TrnsCan Trans					Acres	
Financing 9 Unknown								18.TrnsCan Rds/Im	
1.Convent 4.Seller 7.Bank or Re			19.Condominium					31.Mixedwood (TG)	
2.FHA/VA 5.Private 8.Divorce			20.Tarred Drivewa					32.Hardwood (TG)	
3.Assumed 6.Cash 9.Unknown			Fract. Acre	Acreege/Sites				33.Waste L /R Pro	
Validity 2 Related Parties								21.Base Lot 1st A	21
1.Valid 4.Bk Repo 7.Abutts			22.Secondary Acre	46	1.00	100	%	0	
2.Related 5.Partial 8.Other			23.Remote Water						
3.Distress 6.Exempt 9.Question			Acres						
Verified 5 Public Record			24.Next 3-10 Acre						
1.Buyer 4.Agent 7.Family			25.Next 11-15 Acr						
2.Seller 5.Pub Rec 8.Other			26.16+ (Undevel A						
3.Lender 6.MLS 9.			27.Below 1146Elev						
			28.Gravel Pits						
			29.Unforested Vac						
			Total Acreage		0.60				
								43.Comm Imp Lot	
								44.Water Availabl	
								45.Septic Availab	
								46.Wtr&Septic Ava	

RECKARDS, PATRICIA
183 SEWALL DR
FARMINGTON ME 04936

B1626P190 B1695P53

Inspection Witnessed By:

X	Date	Date Insp.
No./Date	Description	Date Insp.

Notes:

Eustis

Property Data			Assessment Record						
Neighborhood 16 Eustis Ridge			Year	Land	Buildings	Exempt	Total		
Tree Growth Year 0			2010	244,800	116,200	10,000	351,000		
X Coordinate 0			2011	244,800	123,100	10,000	357,900		
Y Coordinate 0			2012	230,100	129,900	10,000	350,000		
Zone/Land Use 11 Residential/Rec.			2013	228,400	115,400	10,000	333,800		
Secondary Zone			2014	227,800	118,200	10,000	336,000		
Topography 7 Inclining			2015	227,800	116,100	10,000	333,900		
1.Level 4.Below St 7.Incline			2016	222,800	116,000	15,000	323,800		
2.Rolling 5.Low 8.			2017	222,800	114,800	20,000	317,600		
3.Above St 6.Swampy 9.			2018	222,800	114,700	20,000	317,500		
Utilities 3 Septic Disposal& 5 Dug Well &			2019	207,800	113,500	20,000	301,300		
1.W & S 4.Dr Well 7.Cspool			2020	207,800	112,200	25,000	295,000		
2.T Water 5.Dug Well 8.Water			2021	207,800	119,600	25,000	302,400		
3.Septic 6.Privy 9.None			2022	256,100	153,800	25,000	384,900		
Street 6 Private Rd.....			2023	256,100	183,800	25,000	414,900		
1.Paved 4.R/W 7.			Land Data						
2.Semi Imp 5.Sub Rd 8.			Front Foot	Type	Effective		Influence		Influence Codes
3.Gravel 6.Priv Rd 9.None					Frontage	Depth	Factor	Code	
STATUS TG-F&O 0			11.Water Departme					1.Second Zone	
Bldg Incomplete 0			12.Undergrd Servi					2.Devel Costs	
Sale Data			13.Substations					3.Swampy	
			14.Transm Lines					4.Size/Shape	
Sale Date 7/01/1980			15.Dist System					5.Access	
Price			Square Foot	Square Feet	Effective	Influence	Code	6.R/W thru Lot	
Sale Type									
1.Land 4.Trailer 7.			16.					8.Location	
2.L & B 5.Other 8.			17.TrnsCan Trans					9.Fractional Sha	
3.Bldg 6.Comm 9.			18.TrnsCan Rds/Im					Acres	
Financing			19.Condominium					30.Softwood (TG)	
1.Convent 4.Seller 7.Bank or Re			20.Tarred Drivewa					31.Mixedwood (TG)	
2.FHA/VA 5.Private 8.Divorce			Fract. Acre	Acres/Sites	Effective	Influence	Code	32.Hardwood (TG)	
3.Assumed 6.Cash 9.Unknown								21.Base Lot 1st A	
Validity			22.Secondary Acre	21	1.00	100	%	0	
1.Valid 4.Bk Repo 7.Abutts			23.Remote Water	22	1.00	100	%	0	
2.Related 5.Partial 8.Other			Acres	24	8.00	100	%	0	
3.Distress 6.Exempt 9.Question				25	5.00	100	%	0	
Verified			24.Next 3-10 Acre	26	89.30	100	%	0	
1.Buyer 4.Agent 7.Family			25.Next 11-15 Acr	46	1.00	100	%	0	
2.Seller 5.Pub Rec 8.Other			26.16+ (Undevel A	Total Acreage 104.30					
3.Lender 6.MLS 9.			27.Below 1146Elev						
			28.Gravel Pits	46.Wtr&Septic Ava					
			29.Unforested Vac						

REDLEVSKE, VINCENT J
69 FRANKLIN STREET
WRENTHAM, MA 02093

B2393P327

Inspection Witnessed By:

No./Date	Description	Date Insp.
X		

Notes:

Eustis

Property Data			Assessment Record						
Neighborhood 62 Northview Subdivision			Year	Land	Buildings	Exempt	Total		
Tree Growth Year 0			2010	9,000	0	0	9,000		
X Coordinate 0			2011	9,000	0	0	9,000		
Y Coordinate 0			2012	9,000	0	0	9,000		
Zone/Land Use 12 General Develop.			2013	7,200	0	0	7,200		
Secondary Zone 42 & General Dev.			2014	6,300	0	0	6,300		
Topography 2 Rolling			2015	6,300	0	0	6,300		
1.Level 4.Below St 7.Incline			2016	6,300	0	0	6,300		
2.Rolling 5.Low 8.			2017	6,300	0	0	6,300		
3.Above St 6.Swampy 9.			2018	6,300	0	0	6,300		
Utilities 9 None			2019	6,300	0	0	6,300		
1.W & S 4.Dr Well 7.Cspool			2020	6,300	0	0	6,300		
2.T Water 5.Dug Well 8.Water			2021	6,300	0	0	6,300		
3.Septic 6.Privy 9.None			2022	8,200	0	0	8,200		
Street 1 Paved			2023	8,200	0	0	8,200		
1.Paved 4.R/W 7.			Land Data						
2.Semi Imp 5.Sub Rd 8.			Front Foot	Type	Effective		Influence		Influence Codes
3.Gravel 6.Priv Rd 9.None					Frontage	Depth	Factor	Code	
STATUS TG-F&O 0			11.Water Departme				%	1.Second Zone	
Bldg Incomplete 0			12.Undergrd Servi				%	2.Devel Costs	
Sale Data			13.Substations				%	3.Swampy	
			14.Transm Lines				%	4.Size/Shape	
Sale Date 12/01/2003			15.Dist System				%	5.Access	
Price			Square Foot		Square Feet			%	6.R/W thru Lot
Sale Type								%	7.Restricted
1.Land 4.Trailer 7.			16.				%	8.Location	
2.L & B 5.Other 8.			17.TrnsCan Trans				%	9.Fractional Sha	
3.Bldg 6.Comm 9.			18.TrnsCan Rds/Im				%	Acres	
Financing			19.Condominium				%	30.Softwood (TG)	
1.Convent 4.Seller 7.Bank or Re			20.Tarred Drivewa				%	31.Mixedwood (TG)	
2.FHA/VA 5.Private 8.Divorce			Fract. Acre	Acreege/Sites			%	32.Hardwood (TG)	
3.Assumed 6.Cash 9.Unknown				21.Base Lot 1st A	21	0.18	100	%	33.Waste L /R Pro
Validity			22.Secondary Acre				%	34.Roads/Unforest	
1.Valid 4.Bk Repo 7.Abutts			23.Remote Water				%	35.Eustis Dam	
2.Related 5.Partial 8.Other			Acres	Acreege/Sites			%	36.ReEnergyWater	
3.Distress 6.Exempt 9.Question				24.Next 3-10 Acre				%	37.ReEnergy Site
Verified			25.Next 11-15 Acr				%	38.ReEnergyTransm	
1.Buyer 4.Agent 7.Family			26.16+ (Undevel A				%	39.Deeded R/W to	
2.Seller 5.Pub Rec 8.Other			27.Below 1146Elev				%	40.S Lumber Site	
3.Lender 6.MLS 9.			28.Gravel Pits				%	41.Demolition Cha	
			29.Unforested Vac				%	42.Privy/H Tank/	
			Total Acreage		0.18				43.Comm Imp Lot
									44.Water Availabl
									45.Septic Availab
									46.Wtr&Septic Ava

Eustis

Map Lot U05-029


Account 832

Location 140 MAIN ST., STRATTON

Card 1

Of 1

7/03/2023

Building Style	SF Bsmt Living	Layout					
1.Ranch/Co 5.A-Frame 9.Other	Fin Bsmt Grade	1.Typical 4.O-Built 7.					
2.Gambrel 6.Apt.Bldg 10.Daylt.B	OPEN-5-CUSTOMIZE	2.Inadeq 5.Camp 8.					
3.R Ranch 7.Camp 11.	Heat Type	3.Poor 6. 9.					
4.Cape/Col 8.Log 12.	1.HWBB 5.FWA 9.No Heat	Attic					
Dwelling Units	2.Combo 6.Stove 10.Geo	1.1/4 Fin 4.Full Fin 7.					
Other Units	3.Radiant 7.Electric 11.	2.1/2 Fin 5.F/Stair 8.CS					
Stories	4.Monitor 8.F/Wall 12.	3.3/4 Fin 6. 9.None					
1.1 4.1 & 1/2 7.1.S/w/lf	Cool Type	Insulation					
2.2 5.1 & 3/4 8.1 & 1/4	1.A/C 4.W&C Air 7.	1.Full 4.Minimal 7.					
3.3 6.2 & 1/2 9.	2.Evapor 5. 8.	2.Heavy 5.Partial 8.					
Exterior Walls	3.H Pump 6. 9.None	3.Capped 6. 9.None					
1.Clbd/Shg 5.B/B/T111 9.Other	Kitchen Style	Unfinished %					
2.Vin/Al 6.Brick 10.None	1.Modern 4.Obsolete 7.	Grade & Factor					
3.Masonite 7.Log 11.Boards	2.Typical 5.Basic 8.	1.E Grade 4.C+ Grade 7.A+ Grade					
4.Asb/Asp 8.Concrete 12.	3.Old Type 6.No Water 9.None	2.D Grade 5.B Grade 8.					
Roof Surface	Bath(s) Style	3.C Grade 6.A Grade 9.Same					
1.Steel 4.Asphalt 7.Rubber	1.Modern 4.Obsolete 7.Bio/Chem	SQFT (Footprint)					
2.Vented 5.Wood 8.	2.Typical 5.Basic 8.Privy	Condition					
3.Tin/Alum 6.Rolled 9.Other	3.Old Type 6. 9.None	1.Poor 4.Avg 7.V G					
SF Masonry Trim	# Rooms	2.Fair 5.Avg+ 8.Exc					
ELECTICAL	# Bedrooms	3.Avg- 6.Good 9.Same					
OPEN-4-	# Full Baths	Phys. % Good					
Year Built	# Half Baths	Funct. % Good					
Year Remodeled	# Addn Fixtures	Functional Code					
Foundation	# Fireplaces	1.Incomp 4.Bsmt 7.C Wall					
1.Concrete 4.Wood 7.Partial		2.O-Built 5.Size 8.LongTerm					
2.C Block 5.Slab 8.ledge/ro		3.Damaged 6.Bath 9.None					
3.Gran/Roc 6.Piers 9.Pier/Pad		Econ. % Good					
Basement		Economic Code					
1.1/4 Bmt 4.Full Bmt 7.Dirt Fl		0.None 3.No Power 6.Comment					
2.1/2 Bmt 5.Crawl Sp 8.S Level		1.Location 4.Size 7.Uti Easm					
3.3/4 Bmt 6.Fnd noB/ 9.None		2.Encroach 5.Condition 8.Incmlpt					
Bsmt Gar # Cars		Entrance Code 0					
Wet Basement		1.Interior 4.Vacant 7.					
1.Dry 4. 7.		2.Refusal 5.Estimate 8.					
2.Damp 5.Crawl Sp 8.SPump	3.Informed 6. 9.						
3.Wet 6. 9.None	Information Code 0						
	1.Owner 4.Agent 7.Inspect						
	2.Relative 5.Estimate 8.						
	3.Tenant 6.Other 9.						
Date Inspected							
Additions, Outbuildings & Improvements							
Type	Year	Units	Grade	Cond	Phys.	Funct.	Sound Value
					%	%	1.1 S Frame add-
					%	%	2.2 S Frame add-
					%	%	3.3 S Frame add-
					%	%	4.1 & 1/2 S add-
					%	%	5.1 & 3/4 S add-
					%	%	6.2 & 1/2 S add-
					%	%	21.Open Frame Por
					%	%	22.Encl Frame Por
					%	%	23.Frame Garage
					%	%	24.Frame Shed
					%	%	25.2S w/ba/no bsm
					%	%	26.1SFr Overhang
					%	%	27.Unfin Basement
					%	%	28.1 S 0 ba/0 bs
					%	%	29.Finished Attic

REED, FRANCIS J
PO BOX 486
STRATTON ME 04982

B3533P139 B3586P53 B3746P256

Previous Owner
Reed, Jeffrey W.
Reed, Francis J., Stevens, Paula Reed

STRATTON ME 04982 0267
Sale Date: 7/12/2015

Inspection Witnessed By:

X	Date	Date Insp.
No./Date	Description	Date Insp.

Notes:

Eustis

Property Data			Assessment Record						
Neighborhood 2 Stratton Village			Year	Land	Buildings	Exempt	Total		
Tree Growth Year 0			2010	20,800	108,500	10,000	119,300		
X Coordinate 0			2011	20,800	111,400	10,000	122,200		
Y Coordinate 0			2012	19,800	118,900	10,000	128,700		
Zone/Land Use 12 General Develop.			2013	22,600	107,900	0	130,500		
Secondary Zone			2014	21,000	111,100	0	132,100		
Topography 1 Level			2015	21,000	111,200	0	132,200		
1.Level 4.Below St 7.Incline			2016	21,000	111,200	0	132,200		
2.Rolling 5.Low 8.			2017	21,000	111,200	0	132,200		
3.Above St 6.Swampy 9.			2018	21,000	111,100	0	132,100		
Utilities 1 Twn.Watr& Septic			2019	21,000	111,000	0	132,000		
1.W & S 4.Dr Well 7.Cspool			2020	21,000	111,000	0	132,000		
2.T Water 5.Dug Well 8.Water			2021	21,000	110,900	0	131,900		
3.Septic 6.Privy 9.None			2022	26,400	144,200	0	170,600		
Street 1 Paved			2023	26,400	170,100	0	196,500		
1.Paved 4.R/W 7.			Land Data						
2.Semi Imp 5.Sub Rd 8.			Front Foot	Type	Effective		Influence		Influence Codes
3.Gravel 6.Priv Rd 9.None					Frontage	Depth	Factor	Code	
STATUS TG-F&O 0			11.Water Departme			%		1.Second Zone	
Bldg Incomplete 0			12.Undergrd Servi			%		2.Devel Costs	
Sale Data			13.Substations			%		3.Swampy	
Sale Date 7/12/2015			14.Transm Lines			%		4.Size/Shape	
Price 40,000			15.Dist System			%		5.Access	
Sale Type 2 Land & Buildings			Square Foot		Square Feet				6.R/W thru Lot
1.Land 4.Trailer 7.							%		7.Restricted
2.L & B 5.Other 8.			16.			%		8.Location	
3.Bldg 6.Comm 9.			17.TrnsCan Trans			%		9.Fractional Sha	
Financing 9 Unknown			18.TrnsCan Rds/Im			%		Acres	
1.Convent 4.Seller 7.Bank or Re			19.Condominium			%		30.Softwood (TG)	
2.FHA/VA 5.Private 8.Divorce			20.Tarred Drivewa			%		31.Mixedwood (TG)	
3.Assumed 6.Cash 9.Unknown			Fract. Acre	Acreege/Sites				32.Hardwood (TG)	
Validity 2 Related Parties				21.Base Lot 1st A	21	0.32	100	%	0
1.Valid 4.Bk Repo 7.Abutts			22.Secondary Acre	46	1.00	100	%	0	
2.Related 5.Partial 8.Other			23.Remote Water			%			
3.Distress 6.Exempt 9.Question			Acres			%			
Verified 5 Public Record			24.Next 3-10 Acre			%			
1.Buyer 4.Agent 7.Family			25.Next 11-15 Acr			%			
2.Seller 5.Pub Rec 8.Other			26.16+ (Undevel A			%			
3.Lender 6.MLS 9.			27.Below 1146Elev			%			
			28.Gravel Pits			%			
			29.Unforested Vac			%			
			Total Acreege		0.32				

- 1.Second Zone
- 2.Devel Costs
- 3.Swampy
- 4.Size/Shape
- 5.Access
- 6.R/W thru Lot
- 7.Restricted
- 8.Location
- 9.Fractional Sha
- Acres**
- 30.Softwood (TG)
- 31.Mixedwood (TG)
- 32.Hardwood (TG)
- 33.Waste L /R Pro
- 34.Roads/Unforest
- 35.Eustis Dam
- 36.ReEnergyWater
- 37.ReEnergy Site
- 38.ReEnergyTransm
- 39.Deeded R/W to
- 40.S Lumber Site
- 41.Demolition Cha
- 42.Privy/H Tank/
- 43.Comm Imp Lot
- 44.Water Availabl
- 45.Septic Availab
- 46.Wtr&Septic Ava

Eustis

Map Lot U05-031

Account 105

Location 144 MAIN ST., STRATTON

Card 1

Of 1

7/03/2023

Building Style 4 Cape/Colonial	SF Bsmt Living 0	Layout 1 Typical
1.Ranch/Co 5.A-Frame 9.Other	Fin Bsmt Grade 0 0	1.Typical 4.O-Built 7.
2.Gambrel 6.Apt.Bldg 10.Daylt.B	OPEN-5-CUSTOMIZE 0	2.Inadeq 5.Camp 8.
3.R Ranch 7.Camp 11.	Heat Type 100% 1 Hot Water BB	3.Poor 6. 9.
4.Cape/Col 8.Log 12.	1.HWB 5.FWA 9.No Heat	Attic 6
Dwelling Units 1	2.Combo 6.Stove 10.Geo	1.1/4 Fin 4.Full Fin 7.
Other Units 0	3.Radiant 7.Electric 11.	2.1/2 Fin 5.FI/Stair 8.CS
Stories 2 Two Story	4.Monitor 8.FI/Wall 12.	3.3/4 Fin 6. 9.None
1.1 4.1 & 1/2 7.1.S/w/lf	Cool Type 0% 9 None	Insulation 1 Full
2.2 5.1 & 3/4 8.1 & 1/4	1.A/C 4.W&C Air 7.	1.Full 4.Minimal 7.
3.3 6.2 & 1/2 9.	2.Evapor 5. 8.	2.Heavy 5.Partial 8.
Exterior Walls 1 Clapboard/Shingl	3.H Pump 6. 9.None	3.Capped 6. 9.None
1.Clbd/Shg 5.B/B/T111 9.Other	Kitchen Style 5 Basic	Unfinished % 0%
2.Vin/Al 6.Brick 10.None	1.Modern 4.Obsolete 7.	Grade & Factor 3 Average 100%
3.Masonite 7.Log 11.Boards	2.Typical 5.Basic 8.	1.E Grade 4.C+ Grade 7.A+ Grade
4.Asb/Asp 8.Concrete 12.	3.Old Type 6.No Water 9.None	2.D Grade 5.B Grade 8.
Roof Surface 4 Asphalt Shingles	Bath(s) Style 5 Basic	3.C Grade 6.A Grade 9.Same
1.Steel 4.Asphalt 7.Rubber	1.Modern 4.Obsolete 7.Bio/Chem	SQFT (Footprint) 930
2.Vented 5.Wood 8.	2.Typical 5.Basic 8.Privy	Condition 4 Average
3.Tin/Alum 6.Rolled 9.Other	3.Old Type 6. 9.None	1.Poor 4.Avg 7.V G
SF Masonry Trim 0	# Rooms 8	2.Fair 5.Avg+ 8.Exc
ELECTICAL 3	# Bedrooms 4	3.Avg- 6.Good 9.Same
OPEN-4- 0	# Full Baths 2	Phys. % Good 0%
Year Built 1900	# Half Baths 0	Funct. % Good 100%
Year Remodeled 0	# Addn Fixtures 0	Functional Code 9 None
Foundation 1 Concrete	# Fireplaces 0	1.Incomp 4.Bsmt 7.C Wall
1.Concrete 4.Wood 7.Partial		2.O-Built 5.Size 8.LongTerm
2.C Block 5.Slab 8.ledge/ro		3.Damaged 6.Bath 9.None
3.Gran/Roc 6.Piers 9.Pier/Pad		Econ. % Good 100%
Basement 4 Full Basement		Economic Code None
1.1/4 Bmt 4.Full Bmt 7.Dirt Fl		0.None 3.No Power 6.Comment
2.1/2 Bmt 5.Crawl Sp 8.S Level		1.Location 4.Size 7.Uti Easm
3.3/4 Bmt 6.Fnd noB/ 9.None		2.Encroach 5.Conditon 8.Incmlplet
Bsmt Gar # Cars 0		Entrance Code 3 Information Only
Wet Basement 1 Dry Basement		1.Interior 4.Vacant 7.
1.Dry 4. 7.		2.Refusal 5.Estimate 8.
2.Damp 5.Crawl Sp 8.SPump	3.Informed 6. 9.	
3.Wet 6. 9.None	Information Code 1 Owner	
	1.Owner 4.Agent 7.Inspect	
	2.Relative 5.Estimate 8.	
	3.Tenant 6.Other 9.	

Date Inspected 10/15/1996

Additions, Outbuildings & Improvements							
Type	Year	Units	Grade	Cond	Phys.	Funct.	Sound Value
42 2S Encl Fr Porch	1970	180	3 100	3	0 %	100 %	1.1 S Frame add
22 Encl Frame Porch	1950	240	3 100	4	0 %	100 %	2.2 S Frame add
23 Frame Garage	1950	768	3 100	3	0 %	100 %	3.3 S Frame add
72 12+OHead Door	1950	1	3 100	4	0 %	100 %	4.1 & 1/2 S add-
					%	%	5.1 & 3/4 S add-
					%	%	6.2 & 1/2 S add-
					%	%	21.Open Frame Por
					%	%	22.Encl Frame Por
					%	%	23.Frame Garage
					%	%	24.Frame Shed
					%	%	25.2S w/ba/no bsm
					%	%	26.1SFr Overhang
					%	%	27.Unfin Basement
					%	%	28.1 S 0 ba/0 bs
					%	%	29.Finished Attic



Eustis

Map Lot R07-004-010

Account 1033

Location 197 WILLARDS WAY

Card 1

Of 1

7/03/2023

Building Style 4 Cape/Colonial	SF Bsmt Living 756	Layout 1 Typical
1.Ranch/Co 5.A-Frame 9.Other	Fin Bsmt Grade 3 80	1.Typical 4.O-Built 7.
2.Gambrel 6.Apt.Bldg 10.Daylt.B	OPEN-5-CUSTOMIZE 0	2.Inadeq 5.Camp 8.
3.R Ranch 7.Camp 11.	Heat Type 100% 2 Combination	3.Poor 6. 9.
4.Cape/Col 8.Log 12.	1.HWBB 5.FWA 9.No Heat	Attic 9 None
Dwelling Units 1	2.Combo 6.Stove 10.Geo	1.1/4 Fin 4.Full Fin 7.
Other Units 0	3.Radiant 7.Electric 11.	2.1/2 Fin 5.FI/Stair 8.CS
Stories 1 One Story	4.Monitor 8.FI/Wall 12.	3.3/4 Fin 6. 9.None
1.1 4.1 & 1/2 7.1.S/w/lf	Cool Type 0% 9 None	Insulation 1 Full
2.2 5.1 & 3/4 8.1 & 1/4	1.A/C 4.W&C Air 7.	1.Full 4.Minimal 7.
3.3 6.2 & 1/2 9.	2.Evapor 5. 8.	2.Heavy 5.Partial 8.
Exterior Walls 2 Vinyl/Aluminum	3.H Pump 6. 9.None	3.Capped 6. 9.None
1.Clbd/Shg 5.B/B/T111 9.Other	Kitchen Style 2 Typical	Unfinished % 10%
2.Vin/Al 6.Brick 10.None	1.Modern 4.Obsolete 7.	Grade & Factor 3 Average 100%
3.Masonite 7.Log 11.Boards	2.Typical 5.Basic 8.	1.E Grade 4.C+ Grade 7.A+ Grade
4.Asb/Asp 8.Concrete 12.	3.Old Type 6.No Water 9.None	2.D Grade 5.B Grade 8.
Roof Surface 4 Asphalt Shingles	Bath(s) Style 2 Typical Bath(s)	3.C Grade 6.A Grade 9.Same
1.Steel 4.Asphalt 7.Rubber	1.Modern 4.Obsolete 7.Bio/Chem	SQFT (Footprint) 1120
2.Vented 5.Wood 8.	2.Typical 5.Basic 8.Privy	Condition 4 Average
3.Tin/Alum 6.Rolled 9.Other	3.Old Type 6. 9.None	1.Poor 4.Avg 7.V G
SF Masonry Trim 0	# Rooms 5	2.Fair 5.Avg+ 8.Exc
ELECTICAL 1	# Bedrooms 2	3.Avg- 6.Good 9.Same
OPEN-4- 0	# Full Baths 1	Phys. % Good 0%
Year Built 2007	# Half Baths 0	Funct. % Good 100%
Year Remodeled 0	# Addn Fixtures 0	Functional Code 9 None
Foundation 1 Concrete	# Fireplaces 0	1.Incomp 4.Bsmt 7.C Wall
1.Concrete 4.Wood 7.Partial		2.O-Built 5.Size 8.LongTerm
2.C Block 5.Slab 8.ledge/ro		3.Damaged 6.Bath 9.None
3.Gran/Roc 6.Piers 9.Pier/Pad		Econ. % Good 100%
Basement 4 Full Basement		Economic Code None
1.1/4 Bmt 4.Full Bmt 7.Dirt FI		0.None 3.No Power 6.Comment
2.1/2 Bmt 5.Crawl Sp 8.S Level		1.Location 4.Size 7.Uti Easm
3.3/4 Bmt 6.Fnd noB/ 9.None		2.Encroach 5.Conditon 8.Incmlplet
Bsmt Gar # Cars 0		Entrance Code 0
Wet Basement 1 Dry Basement		1.Interior 4.Vacant 7.
1.Dry 4. 7.		2.Refusal 5.Estimate 8.
2.Damp 5.Crawl Sp 8.SPump	3.Informed 6. 9.	
3.Wet 6. 9.None	Information Code 0	
	1.Owner 4.Agent 7.Inspect	
	2.Relative 5.Estimate 8.	
	3.Tenant 6.Other 9.	

Date Inspected

Additions, Outbuildings & Improvements

Type	Year	Units	Grade	Cond	Phys.	Funct.	Sound Value
50 Deck w/Roof	2007	400	3 100	4	0 %	100 %	1.1 S Frame add
68 Wood Deck	2007	152	3 100	4	0 %	100 %	2.2 S Frame add
					%	%	3.3 S Frame add
					%	%	4.1 & 1/2 S add
					%	%	5.1 & 3/4 S add
					%	%	6.2 & 1/2 S add
					%	%	21.Open Frame Por
					%	%	22.Encl Frame Por
					%	%	23.Frame Garage
					%	%	24.Frame Shed
					%	%	25.2S w/ba/no bsm
					%	%	26.1SFr Overhang
					%	%	27.Unfin Basement
					%	%	28.1 S 0 ba/0 bs
					%	%	29.Finished Attic

ReEnergy Stratton Energy LP
C/O BORALEX, INC.
Stratton, ME 04982 0140

B1787P42

Previous Owner
BORALEX STRATTON ENERGY LP.
C/O BORALEX INC.
PO BOX 140
STRATTON, MR 04982
Sale Date: 1/17/2012

Inspection Witnessed By:

X	Date	Date Insp.
No./Date	Description	Date Insp.

Notes:

Eustis

Property Data			Assessment Record						
Neighborhood 2 Stratton Village			Year	Land	Buildings	Exempt	Total		
Tree Growth Year 0			2010	262,500	0	0	262,500		
X Coordinate 0			2011	262,500	0	0	262,500		
Y Coordinate 0			2012	256,000	0	0	256,000		
Zone/Land Use 21 Commercial Use			2013	248,500	0	0	248,500		
Secondary Zone			2014	91,700	0	0	91,700		
Topography 2 Rolling			2015	91,700	0	0	91,700		
1.Level 4.Below St 7.Incline			2016	88,300	0	0	88,300		
2.Rolling 5.Low 8.			2017	88,300	0	0	88,300		
3.Above St 6.Swampy 9.			2018	88,300	0	0	88,300		
Utilities 9 None			2019	88,300	0	0	88,300		
1.W & S 4.Dr Well 7.Cspool			2020	88,300	0	0	88,300		
2.T Water 5.Dug Well 8.Water			2021	88,300	0	0	88,300		
3.Septic 6.Privy 9.None			2022	96,300	0	0	96,300		
Street 2 Semi-Improved			2023	96,300	0	0	96,300		
1.Paved 4.R/W 7.			Land Data						
2.Semi Imp 5.Sub Rd 8.			Front Foot	Type	Effective		Influence		Influence Codes
3.Gravel 6.Priv Rd 9.None					Frontage	Depth	Factor	Code	
STATUS TG-F&O 0			11.Water Departme			%		1.Second Zone	
Bldg Incomplete 0			12.Undergrd Servi			%		2.Devel Costs	
Sale Data			13.Substations			%		3.Swampy	
			14.Transm Lines			%		4.Size/Shape	
Sale Date 12/01/1987			15.Dist System			%		5.Access	
Price						%		6.R/W thru Lot	
Sale Type						%		7.Restricted	
1.Land 4.Trailer 7.			Square Foot	Square Feet				8.Location	
2.L & B 5.Other 8.							%	9.Fractional Sha	
3.Bldg 6.Comm 9.						%	Acres		
Financing			16.			%	30.Softwood (TG)		
1.Convent 4.Seller 7.Bank or Re			17.TrnsCan Trans			%	31.Mixedwood (TG)		
2.FHA/VA 5.Private 8.Divorce			18.TrnsCan Rds/Im			%	32.Hardwood (TG)		
3.Assumed 6.Cash 9.Unknown			19.Condominium			%	33.Waste L /R Pro		
Validity			20.Tarred Drivewa			%	34.Roads/Unforest		
1.Valid 4.Bk Repo 7.Abutts			Fract. Acre	Acreege/Sites				35.Eustis Dam	
2.Related 5.Partial 8.Other			21.Base Lot 1st A	21	1.00	71.4	%	1	
3.Distress 6.Exempt 9.Question			22.Secondary Acre	22	1.00	33.4	%	1	
Verified			23.Remote Water	24	0.73	50	%	1	
1.Buyer 4.Agent 7.Family			Acres	25	15.11	100	%	0	
2.Seller 5.Pub Rec 8.Other			24.Next 3-10 Acre	47	7.35	100	%	0	
3.Lender 6.MLS 9.			25.Next 11-15 Acr				%		
			26.16+ (Undevel A				%		
			27.Below 1146Elev				%		
			28.Gravel Pits				%		
			29.Unforested Vac				%		
				Total Acreage		25.19			43.Comm Imp Lot
								44.Water Availabl	
								45.Septic Availab	
								46.Wtr&Septic Ava	

Eustis

Map Lot U04-055-009,010


Account 779

Location SPAULDING DRIVE

Card 1

Of 1

7/03/2023

Building Style	SF Bsmt Living		Layout		
1.Ranch/Co	5.A-Frame	9.Other	1.Typical	4.O-Built 7.	
2.Gambrel	6.Apt.Bldg	10.Daylt.B	2.Inadeq	5.Camp 8.	
3.R Ranch	7.Camp	11.	3.Poor	6. 9.	
4.Cape/Col	8.Log	12.	Attic		
Dwelling Units	1.HWBB	5.FWA	9.No Heat	1.1/4 Fin 4.Full Fin 7.	
Other Units	2.Combo	6.Stove	10.Geo	2.1/2 Fin 5.F/Stair 8.CS	
Stories	3.Radiant	7.Electric	11.	3.3/4 Fin 6. 9.None	
1.1	4.1 & 1/2	7.1.S/w/lf	Cool Type		
2.2	5.1 & 3/4	8.1 & 1/4	1.A/C	4.W&C Air 7.	
3.3	6.2 & 1/2	9.	2.Evapor	5. 8.	
Exterior Walls			3.H Pump	6. 9.None	
1.Clbd/Shg	5.B/B/T111	9.Other	Kitchen Style		
2.Vin/Al	6.Brick	10.None	1.Modern	4.Obsolete 7.	
3.Masonite	7.Log	11.Boards	2.Typical	5.Basic 8.	
4.Asb/Asp	8.Concrete	12.	3.Old Type	6.No Water 9.None	
Roof Surface			Bath(s) Style		
1.Steel	4.Asphalt	7.Rubber	1.Modern	4.Obsolete 7.Bio/Chem	
2.Vented	5.Wood	8.	2.Typical	5.Basic 8.Privy	
3.Tin/Alum	6.Rolled	9.Other	3.Old Type	6. 9.None	
SF Masonry Trim			# Rooms		
ELECTICAL			# Bedrooms		
OPEN-4-			# Full Baths		
Year Built			# Half Baths		
Year Remodeled			# Addn Fixtures		
Foundation			# Fireplaces		
1.Concrete	4.Wood	7.Partial			
2.C Block	5.Slab	8.ledge/ro			
3.Gran/Roc	6.Piers	9.Pier/Pad			
Basement					
1.1/4 Bmt	4.Full Bmt	7.Dirt Fl			
2.1/2 Bmt	5.Crawl Sp	8.S Level			
3.3/4 Bmt	6.Fnd noB/	9.None			
Bsmt Gar # Cars					
Wet Basement					
1.Dry	4.	7.			
2.Damp	5.Crawl Sp	8.SPump			
3.Wet	6.	9.None			
Date Inspected			Phys. % Good		
			Funct. % Good		
			Functional Code		
			1.Incomp 4.Bsmt 7.C Wall		
			2.O-Built 5.Size 8.LongTerm		
			3.Damaged 6.Bath 9.None		
			Econ. % Good		
			Economic Code		
			0.None 3.No Power 6.Comment		
			1.Location 4.Size 7.Uti Easm		
			2.Encroach 5.Condition 8.Incmlpt		
			Entrance Code 0		
			1.Interior 4.Vacant 7.		
			2.Refusal 5.Estimate 8.		
			3.Informed 6. 9.		
			Information Code 0		
			1.Owner 4.Agent 7.Inspect		
			2.Relative 5.Estimate 8.		
			3.Tenant 6.Other 9.		

Additions, Outbuildings & Improvements							
Type	Year	Units	Grade	Cond	Phys.	Funct.	Sound Value
					%	%	1.1 S Frame add-
					%	%	2.2 S Frame add-
					%	%	3.3 S Frame add-
					%	%	4.1 & 1/2 S add-
					%	%	5.1 & 3/4 S add-
					%	%	6.2 & 1/2 S add-
					%	%	21.Open Frame Por
					%	%	22.Encl Frame Por
					%	%	23.Frame Garage
					%	%	24.Frame Shed
					%	%	25.2S w/ba/no bsm
					%	%	26.1SFr Overhang
					%	%	27.Unfin Basement
					%	%	28.1 S 0 ba/0 bs
					%	%	29.Finished Attic

ReEnergy Stratton Energy LP
C/O BORALEX, INC.
Stratton, ME 04982 0140

B1787P42

Inspection Witnessed By:

X	Date	Date Insp.
No./Date	Description	Date Insp.

Notes:

Eustis

Property Data			Assessment Record						
Neighborhood 2 Stratton Village			Year	Land	Buildings	Exempt	Total		
Tree Growth Year 0			2010	925,000	14,674,900	0	15,599,900		
X Coordinate 0			2011	938,700	14,635,900	0	15,574,600		
Y Coordinate 0			2012	939,900	15,635,100	0	16,575,000		
Zone/Land Use 31 Industrial Use			2013	932,000	15,342,200	0	16,274,200		
Secondary Zone			2014	924,000	15,086,300	0	16,010,300		
Topography 1 Level			2015	929,100	14,856,700	0	15,785,800		
1.Level 4.Below St 7.Incline			2016	906,200	14,856,700	0	15,762,900		
2.Rolling 5.Low 8.			2017	906,200	14,856,700	0	15,762,900		
3.Above St 6.Swampy 9.			2018	906,200	13,636,600	0	14,542,800		
Utilities 3 Septic Disposal& 5 Dug Well &			2019	906,200	13,503,700	0	14,409,900		
1.W & S 4.Dr Well 7.Cspool			2020	906,200	13,503,700	0	14,409,900		
2.T Water 5.Dug Well 8.Water			2021	906,200	13,503,700	0	14,409,900		
3.Septic 6.Privy 9.None			2022	1,096,600	19,193,600	0	20,290,200		
Street 6 Private Rd.....			2023	1,096,600	14,764,300	0	15,860,900		
1.Paved 4.R/W 7.			Land Data						
2.Semi Imp 5.Sub Rd 8.			Front Foot	Type	Effective		Influence		Influence Codes
3.Gravel 6.Priv Rd 9.None					Frontage	Depth	Factor	Code	
STATUS TG-F&O 0			11.Water Departme			%		1.Second Zone	
Bldg Incomplete 0			12.Undergrd Servi			%		2.Devel Costs	
Sale Data			13.Substations			%		3.Swampy	
Sale Date 9/01/1998			14.Transm Lines			%		4.Size/Shape	
Price 4,600,267			15.Dist System			%		5.Access	
Sale Type 2 Land & Buildings			Square Foot	Square Feet				6.R/W thru Lot	
1.Land 4.Trailer 7.								7.Restricted	
2.L & B 5.Other 8.							8.Location		
3.Bldg 6.Comm 9.							9.Fractional Sha		
Financing 9 Unknown							Acres		
1.Convent 4.Seller 7.Bank or Re			16.			%	30.Softwood (TG)		
2.FHA/VA 5.Private 8.Divorce			17.TrnsCan Trans			%	31.Mixedwood (TG)		
3.Assumed 6.Cash 9.Unknown			18.TrnsCan Rds/Im			%	32.Hardwood (TG)		
Validity 9 Questionable....			19.Condominium			%	33.Waste L /R Pro		
1.Valid 4.Bk Repo 7.Abutts			20.Tarred Drivewa			%	34.Roads/Unforest		
2.Related 5.Partial 8.Other			Fract. Acre	Acreeage/Sites				35.Eustis Dam	
3.Distress 6.Exempt 9.Question								36.ReEnergyWater	
Verified 5 Public Record			21.Base Lot 1st A	21	1.00	100 %	0	37.ReEnergy Site	
1.Buyer 4.Agent 7.Family			22.Secondary Acre	22	1.00	100 %	0	38.ReEnergyTransm	
2.Seller 5.Pub Rec 8.Other			23.Remote Water	37	1.00	100 %	0	39.Deeded R/W to	
3.Lender 6.MLS 9.			Acres	36	1.00	100 %	0	40.S Lumber Site	
			24.Next 3-10 Acre	38	1.00	100 %	0	41.Demolition Cha	
			25.Next 11-15 Acr	26	9.45	100 %	0	42.Privy/H Tank/	
			26.16+ (Undevel A	24	23.00	100 %	0	43.Comm Imp Lot	
			27.Below 1146Elev	Total Acreage 34.45					
			28.Gravel Pits						
			29.Unforested Vac						
								44.Water Availabl	
								45.Septic Availab	
								46.Wtr&Septic Ava	

Eustis

Map Lot R01-007-A


Account 780

Location 27 FOX FARM ROAD

Card 1

Of 1

7/03/2023

Building Style	SF Bsmt Living	Layout
1.Ranch/Co 5.A-Frame 9.Other	Fin Bsmt Grade	1.Typical 4.O-Built 7.
2.Gambrel 6.Apt.Bldg 10.Daylt.B	OPEN-5-CUSTOMIZE	2.Inadeq 5.Camp 8.
3.R Ranch 7.Camp 11.	Heat Type	3.Poor 6. 9.
4.Cape/Col 8.Log 12.	1.HWBB 5.FWA 9.No Heat	Attic
Dwelling Units	2.Combo 6.Stove 10.Geo	1.1/4 Fin 4.Full Fin 7.
Other Units	3.Radiant 7.Electric 11.	2.1/2 Fin 5.FI/Stair 8.CS
Stories	4.Monitor 8.FI/Wall 12.	3.3/4 Fin 6. 9.None
1.1 4.1 & 1/2 7.1.S/w/lf	Cool Type	Insulation
2.2 5.1 & 3/4 8.1 & 1/4	1.A/C 4.W&C Air 7.	1.Full 4.Minimal 7.
3.3 6.2 & 1/2 9.	2.Evapor 5. 8.	2.Heavy 5.Partial 8.
Exterior Walls	3.H Pump 6. 9.None	3.Capped 6. 9.None
1.Clbd/Shg 5.B/B/T111 9.Other	Kitchen Style	Unfinished %
2.Vin/Al 6.Brick 10.None	1.Modern 4.Obsolete 7.	Grade & Factor
3.Masonite 7.Log 11.Boards	2.Typical 5.Basic 8.	1.E Grade 4.C+ Grade 7.A+ Grade
4.Asb/Asp 8.Concrete 12.	3.Old Type 6.No Water 9.None	2.D Grade 5.B Grade 8.
Roof Surface	Bath(s) Style	3.C Grade 6.A Grade 9.Same
1.Steel 4.Asphalt 7.Rubber	1.Modern 4.Obsolete 7.Bio/Chem	SQFT (Footprint)
2.Vented 5.Wood 8.	2.Typical 5.Basic 8.Privy	Condition
3.Tin/Alum 6.Rolled 9.Other	3.Old Type 6. 9.None	1.Poor 4.Avg 7.V G
SF Masonry Trim	# Rooms	2.Fair 5.Avg+ 8.Exc
ELECTICAL	# Bedrooms	3.Avg- 6.Good 9.Same
OPEN-4-	# Full Baths	Phys. % Good
Year Built	# Half Baths	Funct. % Good
Year Remodeled	# Addn Fixtures	Functional Code
Foundation	# Fireplaces	1.Incomp 4.Bsmt 7.C Wall
1.Concrete 4.Wood 7.Partial		2.O-Built 5.Size 8.LongTerm
2.C Block 5.Slab 8.ledge/ro		3.Damaged 6.Bath 9.None
3.Gran/Roc 6.Piers 9.Pier/Pad		Econ. % Good
Basement		Economic Code
1.1/4 Bmt 4.Full Bmt 7.Dirt FI		0.None 3.No Power 6.Comment
2.1/2 Bmt 5.Crawl Sp 8.S Level		1.Location 4.Size 7.Uti Easm
3.3/4 Bmt 6.Fnd noB/ 9.None		2.Encroach 5.Condition 8.Incmlplet
Bsmt Gar # Cars		Entrance Code 0
Wet Basement		1.Interior 4.Vacant 7.
1.Dry 4. 7.		2.Refusal 5.Estimate 8.
2.Damp 5.Crawl Sp 8.SPump	3.Informed 6. 9.	
3.Wet 6. 9.None	Information Code 0	
	1.Owner 4.Agent 7.Inspect	
	2.Relative 5.Estimate 8.	
	3.Tenant 6.Other 9.	

Date Inspected

Additions, Outbuildings & Improvements

Type	Year	Units	Grade	Cond	Phys.	Funct.	Sound Value
170 Boralex	0	1	3 100	5	89 %	100 %	
					%	%	1.1 S Frame add
					%	%	2.2 S Frame add
					%	%	3.3 S Frame add
					%	%	4.1 & 1/2 S add
					%	%	5.1 & 3/4 S add
					%	%	6.2 & 1/2 S add
					%	%	21.Open Frame Por
					%	%	22.Encl Frame Por
					%	%	23.Frame Garage
					%	%	24.Frame Shed
					%	%	25.2S w/ba/no bsm
					%	%	26.1SFr Overhang
					%	%	27.Unfin Basement
					%	%	28.1 S 0 ba/0 bs
					%	%	29.Finished Attic



Reich, Allison
148 Old School House Rd
Georgetown ME 04548

B4243P258

Inspection Witnessed By:

No./Date	Description	Date Insp.
X		

Notes:

Eustis

Property Data			Assessment Record																																																																																																																																																																																																																				
Neighborhood 2 Stratton Village			Year	Land	Buildings	Exempt	Total																																																																																																																																																																																																																
Tree Growth Year 0			2021	35,000	0	0	35,000																																																																																																																																																																																																																
X Coordinate			2022	52,500	0	0	52,500																																																																																																																																																																																																																
Y Coordinate			2023	101,400	0	0	101,400																																																																																																																																																																																																																
Zone/Land Use 12 General Develop.																																																																																																																																																																																																																							
Secondary Zone 12 & General Devel.																																																																																																																																																																																																																							
Topography 2 Rolling																																																																																																																																																																																																																							
1.Level 4.Below St 7.Incline 2.Rolling 5.Low 8. 3.Above St 6.Swampy 9.																																																																																																																																																																																																																							
Utilities																																																																																																																																																																																																																							
1.W & S 4.Dr Well 7.Cspool 2.T Water 5.Dug Well 8.Water 3.Septic 6.Privy 9.None																																																																																																																																																																																																																							
Street 6 Private Rd.....																																																																																																																																																																																																																							
1.Paved 4.R/W 7. 2.Semi Imp 5.Sub Rd 8. 3.Gravel 6.Priv Rd 9.None																																																																																																																																																																																																																							
STATUS TG-F&O 0			<table border="1"> <thead> <tr> <th rowspan="2">Front Foot</th> <th rowspan="2">Type</th> <th colspan="2">Effective</th> <th colspan="2">Influence</th> <th rowspan="2">Influence Codes</th> </tr> <tr> <th>Frontage</th> <th>Depth</th> <th>Factor</th> <th>Code</th> </tr> </thead> <tbody> <tr><td>11.Water Departme</td><td></td><td></td><td></td><td>%</td><td></td><td>1.Second Zone</td></tr> <tr><td>12.Undergrd Servi</td><td></td><td></td><td></td><td>%</td><td></td><td>2.Devel Costs</td></tr> <tr><td>13.Substations</td><td></td><td></td><td></td><td>%</td><td></td><td>3.Swampy</td></tr> <tr><td>14.Transm Lines</td><td></td><td></td><td></td><td>%</td><td></td><td>4.Size/Shape</td></tr> <tr><td>15.Dist System</td><td></td><td></td><td></td><td>%</td><td></td><td>5.Access</td></tr> <tr><td></td><td></td><td></td><td></td><td>%</td><td></td><td>6.R/W thru Lot</td></tr> <tr><td></td><td></td><td></td><td></td><td>%</td><td></td><td>7.Restricted</td></tr> <tr><td></td><td></td><td></td><td></td><td>%</td><td></td><td>8.Location</td></tr> <tr><td></td><td></td><td></td><td></td><td>%</td><td></td><td>9.Fractional Sha</td></tr> <tr><td></td><td></td><td></td><td></td><td>%</td><td></td><td>Acres</td></tr> <tr><td></td><td></td><td></td><td></td><td>%</td><td></td><td>30.Softwood (TG)</td></tr> <tr><td></td><td></td><td></td><td></td><td>%</td><td></td><td>31.Mixedwood (TG)</td></tr> <tr><td></td><td></td><td></td><td></td><td>%</td><td></td><td>32.Hardwood (TG)</td></tr> <tr><td></td><td></td><td></td><td></td><td>%</td><td></td><td>33.Waste L /R Pro</td></tr> <tr><td></td><td></td><td></td><td></td><td>%</td><td></td><td>34.Roads/Unforest</td></tr> <tr><td></td><td></td><td></td><td></td><td>%</td><td></td><td>35.Eustis Dam</td></tr> <tr><td></td><td></td><td></td><td></td><td>%</td><td></td><td>36.ReEnergyWater</td></tr> <tr><td></td><td></td><td></td><td></td><td>%</td><td></td><td>37.ReEnergy Site</td></tr> <tr><td></td><td></td><td></td><td></td><td>%</td><td></td><td>38.ReEnergyTransm</td></tr> <tr><td></td><td></td><td></td><td></td><td>%</td><td></td><td>39.Deeded R/W to</td></tr> <tr><td></td><td></td><td></td><td></td><td>%</td><td></td><td>40.S Lumber Site</td></tr> <tr><td></td><td></td><td></td><td></td><td>%</td><td></td><td>41.Demolition Cha</td></tr> <tr><td></td><td></td><td></td><td></td><td>%</td><td></td><td>42.Privy/H Tank/</td></tr> <tr><td></td><td></td><td></td><td></td><td>%</td><td></td><td>43.Comm Imp Lot</td></tr> <tr><td></td><td></td><td></td><td></td><td>%</td><td></td><td>44.Water Availabl</td></tr> <tr><td></td><td></td><td></td><td></td><td>%</td><td></td><td>45.Septic Availab</td></tr> <tr><td></td><td></td><td></td><td></td><td>%</td><td></td><td>46.Wtr&Septic Ava</td></tr> <tr> <td colspan="2"></td> <td colspan="2"></td> <td colspan="2">Total Acreage</td> <td>47.00</td> <td></td> </tr> </tbody> </table>					Front Foot	Type	Effective		Influence		Influence Codes	Frontage	Depth	Factor	Code	11.Water Departme				%		1.Second Zone	12.Undergrd Servi				%		2.Devel Costs	13.Substations				%		3.Swampy	14.Transm Lines				%		4.Size/Shape	15.Dist System				%		5.Access					%		6.R/W thru Lot					%		7.Restricted					%		8.Location					%		9.Fractional Sha					%		Acres					%		30.Softwood (TG)					%		31.Mixedwood (TG)					%		32.Hardwood (TG)					%		33.Waste L /R Pro					%		34.Roads/Unforest					%		35.Eustis Dam					%		36.ReEnergyWater					%		37.ReEnergy Site					%		38.ReEnergyTransm					%		39.Deeded R/W to					%		40.S Lumber Site					%		41.Demolition Cha					%		42.Privy/H Tank/					%		43.Comm Imp Lot					%		44.Water Availabl					%		45.Septic Availab					%		46.Wtr&Septic Ava					Total Acreage		47.00	
Front Foot	Type	Effective								Influence		Influence Codes																																																																																																																																																																																																											
		Frontage	Depth	Factor	Code																																																																																																																																																																																																																		
11.Water Departme				%		1.Second Zone																																																																																																																																																																																																																	
12.Undergrd Servi				%		2.Devel Costs																																																																																																																																																																																																																	
13.Substations				%		3.Swampy																																																																																																																																																																																																																	
14.Transm Lines				%		4.Size/Shape																																																																																																																																																																																																																	
15.Dist System				%		5.Access																																																																																																																																																																																																																	
				%		6.R/W thru Lot																																																																																																																																																																																																																	
				%		7.Restricted																																																																																																																																																																																																																	
				%		8.Location																																																																																																																																																																																																																	
				%		9.Fractional Sha																																																																																																																																																																																																																	
				%		Acres																																																																																																																																																																																																																	
				%		30.Softwood (TG)																																																																																																																																																																																																																	
				%		31.Mixedwood (TG)																																																																																																																																																																																																																	
				%		32.Hardwood (TG)																																																																																																																																																																																																																	
				%		33.Waste L /R Pro																																																																																																																																																																																																																	
				%		34.Roads/Unforest																																																																																																																																																																																																																	
				%		35.Eustis Dam																																																																																																																																																																																																																	
				%		36.ReEnergyWater																																																																																																																																																																																																																	
				%		37.ReEnergy Site																																																																																																																																																																																																																	
				%		38.ReEnergyTransm																																																																																																																																																																																																																	
				%		39.Deeded R/W to																																																																																																																																																																																																																	
				%		40.S Lumber Site																																																																																																																																																																																																																	
				%		41.Demolition Cha																																																																																																																																																																																																																	
				%		42.Privy/H Tank/																																																																																																																																																																																																																	
				%		43.Comm Imp Lot																																																																																																																																																																																																																	
				%		44.Water Availabl																																																																																																																																																																																																																	
				%		45.Septic Availab																																																																																																																																																																																																																	
				%		46.Wtr&Septic Ava																																																																																																																																																																																																																	
				Total Acreage		47.00																																																																																																																																																																																																																	
Bldg Incomplete 0																																																																																																																																																																																																																							
Sale Data																																																																																																																																																																																																																							
Sale Date																																																																																																																																																																																																																							
Price																																																																																																																																																																																																																							
Sale Type																																																																																																																																																																																																																							
1.Land 4.Trailer 7. 2.L & B 5.Other 8. 3.Bldg 6.Comm 9.																																																																																																																																																																																																																							
Financing																																																																																																																																																																																																																							
1.Convent 4.Seller 7.Bank or Re 2.FHA/VA 5.Private 8.Divorce 3.Assumed 6.Cash 9.Unknown																																																																																																																																																																																																																							
Validity																																																																																																																																																																																																																							
1.Valid 4.Bk Repo 7.Abutts 2.Related 5.Partial 8.Other 3.Distress 6.Exempt 9.Question																																																																																																																																																																																																																							
Verified																																																																																																																																																																																																																							
1.Buyer 4.Agent 7.Family 2.Seller 5.Pub Rec 8.Other 3.Lender 6.MLS 9.																																																																																																																																																																																																																							
Fract. Acre																																																																																																																																																																																																																							
21.Base Lot 1st A 22.Secondary Acre 23.Remote Water																																																																																																																																																																																																																							
Acres																																																																																																																																																																																																																							
24.Next 3-10 Acre 25.Next 11-15 Acr 26.16+ (Undevel A 27.Below 1146Elev 28.Gravel Pits 29.Unforested Vac																																																																																																																																																																																																																							

Eustis

Map Lot R01-009-A


Account 1126

Location ZAMMUTA DRIVE

Card 1

Of 1

7/03/2023

Building Style	SF Bsmt Living	Layout					
1.Ranch/Co 5.A-Frame 9.Other	Fin Bsmt Grade	1.Typical 4.O-Built 7.					
2.Gambrel 6.Apt.Bldg 10.Daylt.B	OPEN-5-CUSTOMIZE	2.Inadeq 5.Camp 8.					
3.R Ranch 7.Camp 11.	Heat Type	3.Poor 6. 9.					
4.Cape/Col 8.Log 12.	1.HWBB 5.FWA 9.No Heat	Attic					
Dwelling Units	2.Combo 6.Stove 10.Geo	1.1/4 Fin 4.Full Fin 7.					
Other Units	3.Radiant 7.Electric 11.	2.1/2 Fin 5.F/Stair 8.CS					
Stories	4.Monitor 8.F/Wall 12.	3.3/4 Fin 6. 9.None					
1.1 4.1 & 1/2 7.1.S/w/lf	Cool Type	Insulation					
2.2 5.1 & 3/4 8.1 & 1/4	1.A/C 4.W&C Air 7.	1.Full 4.Minimal 7.					
3.3 6.2 & 1/2 9.	2.Evapor 5. 8.	2.Heavy 5.Partial 8.					
Exterior Walls	3.H Pump 6. 9.None	3.Capped 6. 9.None					
1.Clbd/Shg 5.B/B/T111 9.Other	Kitchen Style	Unfinished %					
2.Vin/Al 6.Brick 10.None	1.Modern 4.Obsolete 7.	Grade & Factor					
3.Masonite 7.Log 11.Boards	2.Typical 5.Basic 8.	1.E Grade 4.C+ Grade 7.A+ Grade					
4.Asb/Asp 8.Concrete 12.	3.Old Type 6.No Water 9.None	2.D Grade 5.B Grade 8.					
Roof Surface	Bath(s) Style	3.C Grade 6.A Grade 9.Same					
1.Steel 4.Asphalt 7.Rubber	1.Modern 4.Obsolete 7.Bio/Chem	SQFT (Footprint)					
2.Vented 5.Wood 8.	2.Typical 5.Basic 8.Privy	Condition					
3.Tin/Alum 6.Rolled 9.Other	3.Old Type 6. 9.None	1.Poor 4.Avg 7.V G					
SF Masonry Trim	# Rooms	2.Fair 5.Avg+ 8.Exc					
ELECTICAL	# Bedrooms	3.Avg- 6.Good 9.Same					
OPEN-4-	# Full Baths	Phys. % Good					
Year Built	# Half Baths	Funct. % Good					
Year Remodeled	# Addn Fixtures	Functional Code					
Foundation	# Fireplaces	1.Incomp 4.Bsmt 7.C Wall					
1.Concrete 4.Wood 7.Partial		2.O-Built 5.Size 8.LongTerm					
2.C Block 5.Slab 8.ledge/ro		3.Damaged 6.Bath 9.None					
3.Gran/Roc 6.Piers 9.Pier/Pad		Econ. % Good					
Basement		Economic Code					
1.1/4 Bmt 4.Full Bmt 7.Dirt Fl		0.None 3.No Power 6.Comment					
2.1/2 Bmt 5.Crawl Sp 8.S Level		1.Location 4.Size 7.Uti Easm					
3.3/4 Bmt 6.Fnd noB/ 9.None		2.Encroach 5.Condition 8.Incmlpt					
Bsmt Gar # Cars		Entrance Code 0					
Wet Basement		1.Interior 4.Vacant 7.					
1.Dry 4. 7.		2.Refusal 5.Estimate 8.					
2.Damp 5.Crawl Sp 8.SPump	3.Informed 6. 9.						
3.Wet 6. 9.None	Information Code 0						
	1.Owner 4.Agent 7.Inspect						
	2.Relative 5.Estimate 8.						
	3.Tenant 6.Other 9.						
Date Inspected							
Additions, Outbuildings & Improvements							
Type	Year	Units	Grade	Cond	Phys.	Funct.	Sound Value
					%	%	1.1 S Frame add-
					%	%	2.2 S Frame add-
					%	%	3.3 S Frame add-
					%	%	4.1 & 1/2 S add-
					%	%	5.1 & 3/4 S add-
					%	%	6.2 & 1/2 S add-
					%	%	21.Open Frame Por
					%	%	22.Encl Frame Por
					%	%	23.Frame Garage
					%	%	24.Frame Shed
					%	%	25.2S w/ba/no bsm
					%	%	26.1SFr Overhang
					%	%	27.Unfin Basement
					%	%	28.1 S 0 ba/0 bs
					%	%	29.Finished Attic

REICH, ALLISON J
 WIEDERHORN, TED I
 148 Old School House Rd
 Georgetown ME 04548

B2417P21

Inspection Witnessed By:

No./Date	Description	Date Insp.
X		

Notes:

Eustis

Property Data			Assessment Record						
Neighborhood 7 ROUTE 16.			Year	Land	Buildings	Exempt	Total		
Tree Growth Year 0			2010	12,000	0	0	12,000		
X Coordinate 0			2011	12,000	0	0	12,000		
Y Coordinate 0			2012	10,800	0	0	10,800		
Zone/Land Use 12 General Develop.			2013	9,000	0	0	9,000		
Secondary Zone			2014	7,500	0	0	7,500		
Topography 7 Inclining			2015	7,500	0	0	7,500		
1.Level 4.Below St 7.Incline			2016	7,500	0	0	7,500		
2.Rolling 5.Low 8.			2017	7,500	0	0	7,500		
3.Above St 6.Swampy 9.			2018	7,500	0	0	7,500		
Utilities 9 None			2019	7,500	0	0	7,500		
1.W & S 4.Dr Well 7.Cspool			2020	7,500	0	0	7,500		
2.T Water 5.Dug Well 8.Water			2021	7,500	0	0	7,500		
3.Septic 6.Privy 9.None			2022	9,800	0	0	9,800		
Street 1 Paved			2023	9,800	0	0	9,800		
1.Paved 4.R/W 7.			Land Data						
2.Semi Imp 5.Sub Rd 8.			Front Foot	Type	Effective		Influence		Influence Codes
3.Gravel 6.Priv Rd 9.None					Frontage	Depth	Factor	Code	
STATUS TG-F&O 0			11.Water Departme			%		1.Second Zone	
Bldg Incomplete 0			12.Undergrd Servi			%		2.Devel Costs	
Sale Data			13.Substations			%		3.Swampy	
			14.Transm Lines			%		4.Size/Shape	
Sale Date 2/01/2004			15.Dist System			%		5.Access	
Price			Square Foot					6.R/W thru Lot	
Sale Type								Square Feet	
1.Land 4.Trailer 7.			16.						
2.L & B 5.Other 8.								17.TrnsCan Trans	
3.Bldg 6.Comm 9.			18.TrnsCan Rds/Im						
Financing								19.Condominium	
1.Convent 4.Seller 7.Bank or Re			20.Tarred Drivewa						
2.FHA/VA 5.Private 8.Divorce								Fract. Acre	
3.Assumed 6.Cash 9.Unknown			21.Base Lot 1st A						
Validity								22.Secondary Acre	
1.Valid 4.Bk Repo 7.Abutts			23.Remote Water						
2.Related 5.Partial 8.Other								Acres	
3.Distress 6.Exempt 9.Question			24.Next 3-10 Acre						
Verified								25.Next 11-15 Acr	
1.Buyer 4.Agent 7.Family			26.16+ (Undevel A						
2.Seller 5.Pub Rec 8.Other								27.Below 1146Elev	
3.Lender 6.MLS 9.			28.Gravel Pits						
								29.Unforested Vac	
			Total Acreage						
								0.60	


Eustis

Map Lot R01-011

Account 917

Location RANGELEY ROAD

Card 1 Of 1 7/03/2023

Building Style	SF Bsmt Living	Layout					
1.Ranch/Co 5.A-Frame 9.Other	Fin Bsmt Grade	1.Typical 4.O-Built 7.					
2.Gambrel 6.Apt.Bldg 10.Daylt.B	OPEN-5-CUSTOMIZE	2.Inadeq 5.Camp 8.					
3.R Ranch 7.Camp 11.	Heat Type	3.Poor 6. 9.					
4.Cape/Col 8.Log 12.	1.HWBB 5.FWA 9.No Heat	Attic					
Dwelling Units	2.Combo 6.Stove 10.Geo	1.1/4 Fin 4.Full Fin 7.					
Other Units	3.Radiant 7.Electric 11.	2.1/2 Fin 5.F/Stair 8.CS					
Stories	4.Monitor 8.F/Wall 12.	3.3/4 Fin 6. 9.None					
1.1 4.1 & 1/2 7.1.S/w/lf	Cool Type	Insulation					
2.2 5.1 & 3/4 8.1 & 1/4	1.A/C 4.W&C Air 7.	1.Full 4.Minimal 7.					
3.3 6.2 & 1/2 9.	2.Evapor 5. 8.	2.Heavy 5.Partial 8.					
Exterior Walls	3.H Pump 6. 9.None	3.Capped 6. 9.None					
1.Clbd/Shg 5.B/B/T111 9.Other	Kitchen Style	Unfinished %					
2.Vin/Al 6.Brick 10.None	1.Modern 4.Obsolete 7.	Grade & Factor					
3.Masonite 7.Log 11.Boards	2.Typical 5.Basic 8.	1.E Grade 4.C+ Grade 7.A+ Grade					
4.Asb/Asp 8.Concrete 12.	3.Old Type 6.No Water 9.None	2.D Grade 5.B Grade 8.					
Roof Surface	Bath(s) Style	3.C Grade 6.A Grade 9.Same					
1.Steel 4.Asphalt 7.Rubber	1.Modern 4.Obsolete 7.Bio/Chem	SQFT (Footprint)					
2.Vented 5.Wood 8.	2.Typical 5.Basic 8.Privy	Condition					
3.Tin/Alum 6.Rolled 9.Other	3.Old Type 6. 9.None	1.Poor 4.Avg 7.V G					
SF Masonry Trim	# Rooms	2.Fair 5.Avg+ 8.Exc					
ELECTICAL	# Bedrooms	3.Avg- 6.Good 9.Same					
OPEN-4-	# Full Baths	Phys. % Good					
Year Built	# Half Baths	Funct. % Good					
Year Remodeled	# Addn Fixtures	Functional Code					
Foundation	# Fireplaces	1.Incomp 4.Bsmt 7.C Wall					
1.Concrete 4.Wood 7.Partial		2.O-Built 5.Size 8.LongTerm					
2.C Block 5.Slab 8.ledge/ro		3.Damaged 6.Bath 9.None					
3.Gran/Roc 6.Piers 9.Pier/Pad		Econ. % Good					
Basement		Economic Code					
1.1/4 Bmt 4.Full Bmt 7.Dirt Fl		0.None 3.No Power 6.Comment					
2.1/2 Bmt 5.Crawl Sp 8.S Level		1.Location 4.Size 7.Uti Easm					
3.3/4 Bmt 6.Fnd noB/ 9.None		2.Encroach 5.Condition 8.Incmlpt					
Bsmt Gar # Cars		Entrance Code 0					
Wet Basement		1.Interior 4.Vacant 7.					
1.Dry 4. 7.		2.Refusal 5.Estimate 8.					
2.Damp 5.Crawl Sp 8.SPump	3.Informed 6. 9.						
3.Wet 6. 9.None	Information Code 0						
	1.Owner 4.Agent 7.Inspect						
	2.Relative 5.Estimate 8.						
	3.Tenant 6.Other 9.						
Date Inspected							
Additions, Outbuildings & Improvements							
Type	Year	Units	Grade	Cond	Phys.	Funct.	Sound Value
					%	%	1.1 S Frame add
					%	%	2.2 S Frame add
					%	%	3.3 S Frame add
					%	%	4.1 & 1/2 S add
					%	%	5.1 & 3/4 S add
					%	%	6.2 & 1/2 S add
					%	%	21.Open Frame Por
					%	%	22.Encl Frame Por
					%	%	23.Frame Garage
					%	%	24.Frame Shed
					%	%	25.2S w/ba/no bsm
					%	%	26.1SFr Overhang
					%	%	27.Unfin Basement
					%	%	28.1 S 0 ba/0 bs
					%	%	29.Finished Attic

Reid, Jessica
812 Woodman Hill Rd
Minot ME 04258

B2205P167 B3958P193 B4341P79

Previous Owner
DAIGLE, DANIEL E
19 STRAW RD #2

GORHAM ME 04038
Sale Date: 6/30/2021

Previous Owner
LLOYD, GREG A.
LLOYD, KELLY B.
12 MORNINGSIDE DRIVE
FRYEBURG, ME 04037
Sale Date: 11/20/2017

Inspection Witnessed By:

X	Date	Date Insp.
No./Date	Description	Date Insp.

Notes:

Eustis

Property Data			Assessment Record						
Neighborhood 48 Kerns Subd.			Year	Land	Buildings	Exempt	Total		
Tree Growth Year 0			2010	39,400	65,900	0	105,300		
X Coordinate 0			2011	39,400	69,300	0	108,700		
Y Coordinate 0			2012	39,400	72,900	0	112,300		
Zone/Land Use 11 Residential/Rec.			2013	37,600	73,100	0	110,700		
Secondary Zone			2014	37,200	76,400	0	113,600		
Topography 2 Rolling			2015	37,200	75,800	0	113,000		
1.Level 4.Below St 7.Incline			2016	36,900	75,300	0	112,200		
2.Rolling 5.Low 8.			2017	36,900	74,800	0	111,700		
3.Above St 6.Swampy 9.			2018	36,900	73,800	0	110,700		
Utilities 3 Septic Disposal& 5 Dug Well &			2019	36,900	115,600	0	152,500		
1.W & S 4.Dr Well 7.Cspool			2020	36,900	115,000	0	151,900		
2.T Water 5.Dug Well 8.Water			2021	36,900	114,000	0	150,900		
3.Septic 6.Privy 9.None			2022	47,500	147,400	0	194,900		
Street 9 None			2023	47,500	158,500	0	206,000		
1.Paved 4.R/W 7.			Land Data						
2.Semi Imp 5.Sub Rd 8.			Front Foot	Type	Effective		Influence		Influence Codes
3.Gravel 6.Priv Rd 9.None					Frontage	Depth	Factor	Code	
STATUS TG-F&O 0			11.Water Departme			%		1.Second Zone	
Bldg Incomplete 0			12.Undergrd Servi			%		2.Devel Costs	
Sale Data			13.Substations			%		3.Swampy	
			14.Transm Lines			%		4.Size/Shape	
Sale Date 6/30/2021			15.Dist System			%		5.Access	
Price 250,000						%		6.R/W thru Lot	
Sale Type 2 Land & Buildings						%		7.Restricted	
1.Land 4.Trailer 7.			Square Foot	Square Feet				8.Location	
2.L & B 5.Other 8.							%	9.Fractional Sha	
3.Bldg 6.Comm 9.						%	Acres		
Financing 9 Unknown			16.			%	30.Softwood (TG)		
1.Convent 4.Seller 7.Bank or Re			17.TrnsCan Trans			%	31.Mixedwood (TG)		
2.FHA/VA 5.Private 8.Divorce			18.TrnsCan Rds/Im			%	32.Hardwood (TG)		
3.Assumed 6.Cash 9.Unknown			19.Condominium			%	33.Waste L /R Pro		
Validity 1 Arms Length Sale			20.Tarred Drivewa			%	34.Roads/Unforest		
1.Valid 4.Bk Repo 7.Abutts			Fract. Acre	Acreege/Sites				35.Eustis Dam	
2.Related 5.Partial 8.Other				21.Base Lot 1st A	21	1.00	100 %	0	36.ReEnergyWater
3.Distress 6.Exempt 9.Question			22.Secondary Acre	22	0.14	100 %	0	37.ReEnergy Site	
Verified 5 Public Record			23.Remote Water	46	1.00	100 %	0	38.ReEnergyTransm	
1.Buyer 4.Agent 7.Family			Acres			%		39.Deeded R/W to	
2.Seller 5.Pub Rec 8.Other				24.Next 3-10 Acre			%	40.S Lumber Site	
3.Lender 6.MLS 9.				25.Next 11-15 Acr			%	41.Demolition Cha	
				26.16+ (Undevel A			%	42.Privy/H Tank/	
				27.Below 1146Elev			%	43.Comm Imp Lot	
				28.Gravel Pits			%	44.Water Availabl	
				29.Unforested Vac			%	45.Septic Availab	
							%	46.Wtr&Septic Ava	
			Total Acreage		1.14				

Eustis

Map Lot U18-017

Account 327

Location 56 WINDMILL ROAD

Card 1

Of 1

7/03/2023

Building Style 7 Camp/Cottage	SF Bsmt Living 0	Layout 1 Typical
1.Ranch/Co 5.A-Frame 9.Other	Fin Bsmt Grade 0 0	1.Typical 4.O-Built 7.
2.Gambrel 6.Apt.Bldg 10.Daylt.B	OPEN-5-CUSTOMIZE 0	2.Inadeq 5.Camp 8.
3.R Ranch 7.Camp 11.	Heat Type 100% 6 Stove	3.Poor 6. 9.
4.Cape/Col 8.Log 12.	1.HWBB 5.FWA 9.No Heat	Attic 9 None
Dwelling Units 1	2.Combo 6.Stove 10.Geo	1.1/4 Fin 4.Full Fin 7.
Other Units 0	3.Radiant 7.Electric 11.	2.1/2 Fin 5.FI/Stair 8.CS
Stories 4 One & 1/2 Story	4.Monitor 8.FI/Wall 12.	3.3/4 Fin 6. 9.None
1.1 4.1 & 1/2 7.1.S/w/lf	Cool Type 0% 9 None	Insulation 4 Minimal
2.2 5.1 & 3/4 8.1 & 1/4	1.A/C 4.W&C Air 7.	1.Full 4.Minimal 7.
3.3 6.2 & 1/2 9.	2.Evapor 5. 8.	2.Heavy 5.Partial 8.
Exterior Walls 5 B.& B./T-I-II	3.H Pump 6. 9.None	3.Capped 6. 9.None
1.Clbd/Shg 5.B/B/T111 9.Other	Kitchen Style 5 Basic	Unfinished % 0%
2.Vin/Al 6.Brick 10.None	1.Modern 4.Obsolete 7.	Grade & Factor 3 Average 100%
3.Masonite 7.Log 11.Boards	2.Typical 5.Basic 8.	1.E Grade 4.C+ Grade 7.A+ Grade
4.Asb/Asp 8.Concrete 12.	3.Old Type 6.No Water 9.None	2.D Grade 5.B Grade 8.
Roof Surface 1 Steel	Bath(s) Style 5 Basic	3.C Grade 6.A Grade 9.Same
1.Steel 4.Asphalt 7.Rubber	1.Modern 4.Obsolete 7.Bio/Chem	SQFT (Footprint) 480
2.Vented 5.Wood 8.	2.Typical 5.Basic 8.Privy	Condition 4 Average
3.Tin/Alum 6.Rolled 9.Other	3.Old Type 6. 9.None	1.Poor 4.Avg 7.V G
SF Masonry Trim 0	# Rooms 4	2.Fair 5.Avg+ 8.Exc
ELECTICAL 0	# Bedrooms 2	3.Avg- 6.Good 9.Same
OPEN-4- 0	# Full Baths 1	Phys. % Good 0%
Year Built 1977	# Half Baths 0	Funct. % Good 100%
Year Remodeled 0	# Addn Fixtures 0	Functional Code 9 None
Foundation 6 Piers/Posts	# Fireplaces 0	1.Incomp 4.Bsmt 7.C Wall
1.Concrete 4.Wood 7.Partial		2.O-Built 5.Size 8.LongTerm
2.C Block 5.Slab 8.ledge/ro		3.Damaged 6.Bath 9.None
3.Gran/Roc 6.Piers 9.Pier/Pad		Econ. % Good 100%
Basement 9 0 Bsmt/O Fdtn		Economic Code None
1.1/4 Bmt 4.Full Bmt 7.Dirt Fl		0.None 3.No Power 6.Comment
2.1/2 Bmt 5.Crawl Sp 8.S Level		1.Location 4.Size 7.Uti Easm
3.3/4 Bmt 6.Fnd noB/ 9.None		2.Encroach 5.Conditon 8.Incnpлет
Bsmt Gar # Cars 0		Entrance Code 5 Estimated
Wet Basement 9 No Basement		1.Interior 4.Vacant 7.
1.Dry 4. 7.		2.Refusal 5.Estimate 8.
2.Damp 5.Crawl Sp 8.SPump	3.Informed 6. 9.	
3.Wet 6. 9.None	Information Code 5 Estimate	
	1.Owner 4.Agent 7.Inspect	
	2.Relative 5.Estimate 8.	
	3.Tenant 6.Other 9.	

Date Inspected 5/11/1994

Additions, Outbuildings & Improvements							
Type	Year	Units	Grade	Cond	Phys.	Funct.	Sound Value
22 Encl Frame Porch	1977	100	3 100	4	0 %	100 %	1.1 S Frame add- 2.2 S Frame add- 3.3 S Frame add-
23 Frame Garage	1980	192	3 100	4	0 %	100 %	4.1 & 1/2 S add- 5.1 & 3/4 S add- 6.2 & 1/2 S add-
71 8 Ohead Door	1980	2	3 100	4	0 %	100 %	21.Open Frame Por 22.Encl Frame Por 23.Frame Garage
52 Gar&L.Sp.W/Bath	1993	924	3 100	4	0 %	100 %	24.Frame Shed 25.2S w/ba/no bsm
15 Roof Overhang	2000	64	3 100	3	0 %	100 %	26.1SFr Overhang 27.Unfin Basement 28.1 S 0 ba/0 bs 29.Finished Attic
					%	%	
					%	%	
					%	%	
					%	%	
					%	%	



Reid, LeeAnn R
PO BOX 24
STRATTON ME 04982

B2352P193 B3720P131

Previous Owner
REID, MICHAEL J.

P. O. BOX 339
STRATTON ME 04982 0339
Sale Date: 3/25/2015

Previous Owner
REID, LEEANN R.

2 GOODRICH STREET
KITTELY ME 03904
Sale Date: 3/24/2015

Inspection Witnessed By:

X	Date	Date Insp.
No./Date	Description	Date Insp.

Notes:

Eustis

Property Data			Assessment Record						
Neighborhood 87 Arnold Trail.			Year	Land	Buildings	Exempt	Total		
Tree Growth Year 0			2010	13,400	57,800	10,000	61,200		
X Coordinate 0			2011	13,400	59,500	10,000	62,900		
Y Coordinate 0			2012	13,700	63,700	10,000	67,400		
Zone/Land Use 13 Mixed Use			2013	17,200	59,500	10,000	66,700		
Secondary Zone			2014	17,200	53,200	10,000	60,400		
Topography 1 Level			2015	17,200	51,700	10,000	58,900		
1.Level 4.Below St 7.Incline			2016	17,200	51,700	15,000	53,900		
2.Rolling 5.Low 8.			2017	17,200	50,900	20,000	48,100		
3.Above St 6.Swampy 9.			2018	17,200	50,100	20,000	47,300		
Utilities 3 Septic Disposal& 5 Dug Well &			2019	17,200	50,100	20,000	47,300		
1.W & S 4.Dr Well 7.Cspool			2020	17,200	49,300	0	66,500		
2.T Water 5.Dug Well 8.Water			2021	17,200	49,300	0	66,500		
3.Septic 6.Privy 9.None			2022	21,500	63,100	0	84,600		
Street 1 Paved			2023	21,500	89,000	0	110,500		
1.Paved 4.R/W 7.			Land Data						
2.Semi Imp 5.Sub Rd 8.			Front Foot	Type	Effective		Influence		Influence Codes
3.Gravel 6.Priv Rd 9.None					Frontage	Depth	Factor	Code	
STATUS TG-F&O 0			11.Water Departme					1.Second Zone	
Bldg Incomplete 0			12.Undergrd Servi					2.Devel Costs	
Sale Data			13.Substations					3.Swampy	
			14.Transm Lines					4.Size/Shape	
Sale Date 3/24/2015			15.Dist System					5.Access	
Price			Square Foot	Square Feet	Effective	Influence	Code	6.R/W thru Lot	
Sale Type 2 Land & Buildings									
1.Land 4.Trailer 7.			16.					8.Location	
2.L & B 5.Other 8.			17.TrnsCan Trans					9.Fractional Sha	
3.Bldg 6.Comm 9.			18.TrnsCan Rds/Im					Acres	
Financing 9 Unknown			19.Condominium					30.Softwood (TG)	
1.Convent 4.Seller 7.Bank or Re			20.Tarred Drivewa					31.Mixedwood (TG)	
2.FHA/VA 5.Private 8.Divorce			Fract. Acre	Acres/Sites	Effective	Influence	Code	32.Hardwood (TG)	
3.Assumed 6.Cash 9.Unknown								21.Base Lot 1st A	21
Validity 2 Related Parties			22.Secondary Acre	46	1.00	100	%	0	
1.Valid 4.Bk Repo 7.Abutts			23.Remote Water						
2.Related 5.Partial 8.Other			Acres	Acres	Effective	Influence	Code	33.Waste L /R Pro	
3.Distress 6.Exempt 9.Question								24.Next 3-10 Acre	
Verified 5 Public Record			25.Next 11-15 Acr					35.Eustis Dam	
1.Buyer 4.Agent 7.Family			26.16+ (Undevel A					36.ReEnergyWater	
2.Seller 5.Pub Rec 8.Other			27.Below 1146Elev					37.ReEnergy Site	
3.Lender 6.MLS 9.			28.Gravel Pits					38.ReEnergy/Transm	
			29.Unforested Vac					39.Deeded R/W to	
			Total Acreage 0.18					40.S Lumber Site	
								41.Demolition Cha	
								42.Privy/H Tank/	
								43.Comm Imp Lot	
								44.Water Availabl	
								45.Septic Availab	
								46.Wtr&Septic Ava	


Eustis

Map Lot U14-003

Account 679

Location 980 ARNOLD TRAIL

Card 1 Of 1 7/03/2023

Building Style 1 Conven/Ranch	SF Bsmt Living 0	Layout 1 Typical
1.Ranch/Co 5.A-Frame 9.Other	Fin Bsmt Grade 0 0	1.Typical 4.O-Built 7.
2.Gambrel 6.Apt.Bldg 10.Daylt.B	OPEN-5-CUSTOMIZE 0	2.Inadeq 5.Camp 8.
3.R Ranch 7.Camp 11.	Heat Type 100% 5 Forced Warm Air	3.Poor 6. 9.
4.Cape/Col 8.Log 12.	1.HWBB 5.FWA 9.No Heat	Attic 9 None
Dwelling Units 1	2.Combo 6.Stove 10.Geo	1.1/4 Fin 4.Full Fin 7.
Other Units 0	3.Radiant 7.Electric 11.	2.1/2 Fin 5.FI/Stair 8.CS
Stories 1 One Story	4.Monitor 8.FI/Wall 12.	3.3/4 Fin 6. 9.None
1.1 4.1 & 1/2 7.1.S/w/lf	Cool Type 0% 9 None	Insulation 4 Minimal
2.2 5.1 & 3/4 8.1 & 1/4	1.A/C 4.W&C Air 7.	1.Full 4.Minimal 7.
3.3 6.2 & 1/2 9.	2.Evapor 5. 8.	2.Heavy 5.Partial 8.
Exterior Walls 1 Clapboard/Shingl	3.H Pump 6. 9.None	3.Capped 6. 9.None
1.Clbd/Shg 5.B/B/T111 9.Other	Kitchen Style 5 Basic	Unfinished % 0%
2.Vin/Al 6.Brick 10.None	1.Modern 4.Obsolete 7.	Grade & Factor 3 Average 100%
3.Masonite 7.Log 11.Boards	2.Typical 5.Basic 8.	1.E Grade 4.C+ Grade 7.A+ Grade
4.Asb/Asp 8.Concrete 12.	3.Old Type 6.No Water 9.None	2.D Grade 5.B Grade 8.
Roof Surface 3 Tin/Aluminum	Bath(s) Style 5 Basic	3.C Grade 6.A Grade 9.Same
1.Steel 4.Asphalt 7.Rubber	1.Modern 4.Obsolete 7.Bio/Chem	SQFT (Footprint) 936
2.Vented 5.Wood 8.	2.Typical 5.Basic 8.Privy	Condition 4 Average
3.Tin/Alum 6.Rolled 9.Other	3.Old Type 6. 9.None	1.Poor 4.Avg 7.V G
SF Masonry Trim 0	# Rooms 4	2.Fair 5.Avg+ 8.Exc
ELECTICAL 3	# Bedrooms 2	3.Avg- 6.Good 9.Same
OPEN-4- 0	# Full Baths 1	Phys. % Good 0%
Year Built 1962	# Half Baths 0	Funct. % Good 100%
Year Remodeled 1996	# Addn Fixtures 0	Functional Code 9 None
Foundation 1 Concrete	# Fireplaces 0	1.Incomp 4.Bsmt 7.C Wall
1.Concrete 4.Wood 7.Partial		2.O-Built 5.Size 8.LongTerm
2.C Block 5.Slab 8.ledge/ro		3.Damaged 6.Bath 9.None
3.Gran/Roc 6.Piers 9.Pier/Pad		Econ. % Good 100%
Basement 1 1/4 Basement		Economic Code None
1.1/4 Bmt 4.Full Bmt 7.Dirt Fl		0.None 3.No Power 6.Comment
2.1/2 Bmt 5.Crawl Sp 8.S Level		1.Location 4.Size 7.Uti Easm
3.3/4 Bmt 6.Fnd noB/ 9.None		2.Encroach 5.Condition 8.Incmlplet
Bsmt Gar # Cars 0		Entrance Code 5 Estimated
Wet Basement 9 No Basement		1.Interior 4.Vacant 7.
1.Dry 4. 7.		2.Refusal 5.Estimate 8.
2.Damp 5.Crawl Sp 8.SPump	3.Informed 6. 9.	
3.Wet 6. 9.None	Information Code 5 Estimate	
	1.Owner 4.Agent 7.Inspect	
	2.Relative 5.Estimate 8.	
	3.Tenant 6.Other 9.	

Date Inspected

Additions, Outbuildings & Improvements

Type	Year	Units	Grade	Cond	Phys.	Funct.	Sound Value
24 Frame Shed	1998	112	2 100	3	0 %	100 %	
					%	%	1.1 S Frame add
					%	%	2.2 S Frame add
					%	%	3.3 S Frame add
					%	%	4.1 & 1/2 S add
					%	%	5.1 & 3/4 S add
					%	%	6.2 & 1/2 S add
					%	%	21.Open Frame Por
					%	%	22.Encl Frame Por
					%	%	23.Frame Garage
					%	%	24.Frame Shed
					%	%	25.2S w/ba/no bsm
					%	%	26.1SFr Overhang
					%	%	27.Unfin Basement
					%	%	28.1 S 0 ba/0 bs
					%	%	29.Finished Attic




Eustis

Map Lot U12-031

Account 328

Location 749 ARNOLD TRAIL

Card 1 Of 1 7/03/2023

Building Style 7 Camp/Cottage	SF Bsmt Living 0	Layout 1 Typical
1.Ranch/Co 5.A-Frame 9.Other	Fin Bsmt Grade 0 0	1.Typical 4.O-Built 7.
2.Gambrel 6.Apt.Bldg 10.Daylt.B	OPEN-5-CUSTOMIZE 0	2.Inadeq 5.Camp 8.
3.R Ranch 7.Camp 11.	Heat Type 100% 6 Stove	3.Poor 6. 9.
4.Cape/Col 8.Log 12.	1.HWBB 5.FWA 9.No Heat	Attic 9 None
Dwelling Units 1	2.Combo 6.Stove 10.Geo	1.1/4 Fin 4.Full Fin 7.
Other Units 0	3.Radiant 7.Electric 11.	2.1/2 Fin 5.FI/Stair 8.CS
Stories 7 One Story W/Loft	4.Monitor 8.FI/Wall 12.	3.3/4 Fin 6. 9.None
1.1 4.1 & 1/2 7.1.S/w/lf	Cool Type 0% 9 None	Insulation 4 Minimal
2.2 5.1 & 3/4 8.1 & 1/4	1.A/C 4.W&C Air 7.	1.Full 4.Minimal 7.
3.3 6.2 & 1/2 9.	2.Evapor 5. 8.	2.Heavy 5.Partial 8.
Exterior Walls 1 Clapboard/Shingl	3.H Pump 6. 9.None	3.Capped 6. 9.None
1.Clbd/Shg 5.B/B/T111 9.Other	Kitchen Style 6 No Inside Water	Unfinished % 40%
2.Vin/Al 6.Brick 10.None	1.Modern 4.Obsolete 7.	Grade & Factor 3 Average 100%
3.Masonite 7.Log 11.Boards	2.Typical 5.Basic 8.	1.E Grade 4.C+ Grade 7.A+ Grade
4.Asb/Asp 8.Concrete 12.	3.Old Type 6.No Water 9.None	2.D Grade 5.B Grade 8.
Roof Surface 4 Asphalt Shingles	Bath(s) Style 9 None	3.C Grade 6.A Grade 9.Same
1.Steel 4.Asphalt 7.Rubber	1.Modern 4.Obsolete 7.Bio/Chem	SQFT (Footprint) 598
2.Vented 5.Wood 8.	2.Typical 5.Basic 8.Privy	Condition 4 Average
3.Tin/Alum 6.Rolled 9.Other	3.Old Type 6. 9.None	1.Poor 4.Avg 7.V G
SF Masonry Trim 0	# Rooms 4	2.Fair 5.Avg+ 8.Exc
ELECTICAL 4	# Bedrooms 2	3.Avg- 6.Good 9.Same
OPEN-4- 0	# Full Baths 0	Phys. % Good 0%
Year Built 1931	# Half Baths 0	Funct. % Good 80%
Year Remodeled 0	# Addn Fixtures 0	Functional Code 1 Incomplete
Foundation 2 Concrete Block	# Fireplaces 0	1.Incomp 4.Bsmt 7.C Wall
1.Concrete 4.Wood 7.Partial		2.O-Built 5.Size 8.LongTerm
2.C Block 5.Slab 8.Iedge/ro		3.Damaged 6.Bath 9.None
3.Gran/Roc 6.Piers 9.Pier/Pad		Econ. % Good 80%
Basement 5 Crawl Space		Economic Code Incomplete
1.1/4 Bmt 4.Full Bmt 7.Dirt Fl		0.None 3.No Power 6.Comment
2.1/2 Bmt 5.Crawl Sp 8.S Level		1.Location 4.Size 7.Uti Easm
3.3/4 Bmt 6.Fnd noB/ 9.None		2.Encroach 5.Conditon 8.Incmlplet
Bsmt Gar # Cars 0		Entrance Code 3 Information Only
Wet Basement 5 Crawl Space		1.Interior 4.Vacant 7.
1.Dry 4. 7.		2.Refusal 5.Estimate 8.
2.Damp 5.Crawl Sp 8.SPump	3.Informed 6. 9.	
3.Wet 6. 9.None	Information Code 1 Owner	
	1.Owner 4.Agent 7.Inspect	
	2.Relative 5.Estimate 8.	
	3.Tenant 6.Other 9.	

Date Inspected 5/11/1994

Additions, Outbuildings & Improvements

Type	Year	Units	Grade	Cond	Phys.	Funct.	Sound Value
21 Open Frame	2011	126	3 100	4	0 %	100 %	
					%	%	1.1 S Frame add
					%	%	2.2 S Frame add
					%	%	3.3 S Frame add
					%	%	4.1 & 1/2 S add
					%	%	5.1 & 3/4 S add
					%	%	6.2 & 1/2 S add
					%	%	21.Open Frame Por
					%	%	22.Encl Frame Por
					%	%	23.Frame Garage
					%	%	24.Frame Shed
					%	%	25.2S w/ba/no bsm
					%	%	26.1SFr Overhang
					%	%	27.Unfin Basement
					%	%	28.1 S 0 ba/0 bs
					%	%	29.Finished Attic



REIDER, LISA
REIDER, MICHAEL
PO BOX 5
STRATTON ME 04982

B837P57 B3884P321 B3907P348

Previous Owner
Cote, Denise
PO Box 64

STRATTON ME 04982 0
Sale Date: 5/09/2017

Previous Owner
MORIN, OLIVETTE S.
P. O. BOX 195

STRATTON ME 04982 0195
Sale Date: 1/13/2017

Inspection Witnessed By:

X	Date	Date Insp.
No./Date	Description	Date Insp.

Notes:

Eustis

Property Data			Assessment Record						
Neighborhood 2 Stratton Village			Year	Land	Buildings	Exempt	Total		
Tree Growth Year 0			2010	20,800	79,400	16,000	84,200		
X Coordinate 0			2011	20,800	81,500	16,000	86,300		
Y Coordinate 0			2012	19,800	88,500	16,000	92,300		
Zone/Land Use 12 General Develop.			2013	22,600	82,900	16,000	89,500		
Secondary Zone			2014	21,000	83,900	16,000	88,900		
Topography 1 Level			2015	21,000	83,800	16,000	88,800		
1.Level 4.Below St 7.Incline			2016	21,000	83,800	21,000	83,800		
2.Rolling 5.Low 8.			2017	21,000	83,800	0	104,800		
3.Above St 6.Swampy 9.			2018	21,000	83,800	0	104,800		
Utilities 1 Twn.Watr& Septic			2019	21,000	83,800	0	104,800		
1.W & S 4.Dr Well 7.Cspool			2020	21,000	83,800	0	104,800		
2.T Water 5.Dug Well 8.Water			2021	21,000	83,800	0	104,800		
3.Septic 6.Privy 9.None			2022	26,400	171,100	0	197,500		
Street 1 Paved			2023	26,400	163,000	0	189,400		
1.Paved 4.R/W 7.			Land Data						
2.Semi Imp 5.Sub Rd 8.			Front Foot	Type	Effective		Influence		Influence Codes
3.Gravel 6.Priv Rd 9.None					Frontage	Depth	Factor	Code	
STATUS TG-F&O 0			11.Water Departme			%		1.Second Zone	
Bldg Incomplete 0			12.Undergrd Servi			%		2.Devel Costs	
Sale Data			13.Substations			%		3.Swampy	
			14.Transm Lines			%		4.Size/Shape	
Sale Date 5/09/2017			15.Dist System			%		5.Access	
Price 30,000			Square Foot					6.R/W thru Lot	
Sale Type 2 Land & Buildings								Square Feet	
1.Land 4.Trailer 7.							8.Location		
2.L & B 5.Other 8.									
3.Bldg 6.Comm 9.									
Financing 9 Unknown							16.		
1.Convent 4.Seller 7.Bank or Re			17.TrnsCan Trans			%		31.Mixedwood (TG)	
2.FHA/VA 5.Private 8.Divorce			18.TrnsCan Rds/Im			%		32.Hardwood (TG)	
3.Assumed 6.Cash 9.Unknown			19.Condominium			%		33.Waste L /R Pro	
Validity 3 Distressed Sale			20.Tarred Drivewa			%		34.Roads/Unforest	
1.Valid 4.Bk Repo 7.Abutts			Fract. Acre	Acreege/Sites				35.Eustis Dam	
2.Related 5.Partial 8.Other								21.Base Lot 1st A	21
3.Distress 6.Exempt 9.Question			22.Secondary Acre	46	1.00	100 %	0	37.ReEnergy Site	
Verified 5 Public Record			23.Remote Water			%		38.ReEnergyTransm	
1.Buyer 4.Agent 7.Family			Acres			%		39.Deeded R/W to	
2.Seller 5.Pub Rec 8.Other			24.Next 3-10 Acre			%		40.S Lumber Site	
3.Lender 6.MLS 9.			25.Next 11-15 Acr			%		41.Demolition Cha	
			26.16+ (Undevel A			%		42.Privy/H Tank/	
			27.Below 1146Elev			%		43.Comm Imp Lot	
			28.Gravel Pits			%		44.Water Availabl	
			29.Unforested Vac			%		45.Septic Availab	
			Total Acreage		0.32			46.Wtr&Septic Ava	


Eustis

Map Lot U03-023

Account 564

Location 25 PINE STREET

Card 1 Of 1 7/03/2023

Building Style 6 Apartment Bldg.	SF Bsmt Living 0	Layout 4 Overbuilt
1.Ranch/Co 5.A-Frame 9.Other	Fin Bsmt Grade 0 0	1.Typical 4.O-Built 7.
2.Gambrel 6.Apt.Bldg 10.Daylt.B	OPEN-5-CUSTOMIZE 0	2.Inadeq 5.Camp 8.
3.R Ranch 7.Camp 11.	Heat Type 100% 5 Forced Warm Air	3.Poor 6. 9.
4.Cape/Col 8.Log 12.	1.HWBB 5.FWA 9.No Heat	Attic 8 Crawl Space
Dwelling Units 3	2.Combo 6.Stove 10.Geo	1.1/4 Fin 4.Full Fin 7.
Other Units 0	3.Radiant 7.Electric 11.	2.1/2 Fin 5.FI/Stair 8.CS
Stories 2 Two Story	4.Monitor 8.FI/Wall 12.	3.3/4 Fin 6. 9.None
1.1 4.1 & 1/2 7.1.S/w/lf	Cool Type 0% 9 None	Insulation 4 Minimal
2.2 5.1 & 3/4 8.1 & 1/4	1.A/C 4.W&C Air 7.	1.Full 4.Minimal 7.
3.3 6.2 & 1/2 9.	2.Evapor 5. 8.	2.Heavy 5.Partial 8.
Exterior Walls 1 Clapboard/Shingl	3.H Pump 6. 9.None	3.Capped 6. 9.None
1.Clbd/Shg 5.B/B/T111 9.Other	Kitchen Style 5 Basic	Unfinished % 0%
2.Vin/Al 6.Brick 10.None	1.Modern 4.Obsolete 7.	Grade & Factor 3 Average 100%
3.Masonite 7.Log 11.Boards	2.Typical 5.Basic 8.	1.E Grade 4.C+ Grade 7.A+ Grade
4.Asb/Asp 8.Concrete 12.	3.Old Type 6.No Water 9.None	2.D Grade 5.B Grade 8.
Roof Surface 4 Asphalt Shingles	Bath(s) Style 5 Basic	3.C Grade 6.A Grade 9.Same
1.Steel 4.Asphalt 7.Rubber	1.Modern 4.Obsolete 7.Bio/Chem	SQFT (Footprint) 529
2.Vented 5.Wood 8.	2.Typical 5.Basic 8.Privy	Condition 3 Below Average
3.Tin/Alum 6.Rolled 9.Other	3.Old Type 6. 9.None	1.Poor 4.Avg 7.V G
SF Masonry Trim 0	# Rooms 10	2.Fair 5.Avg+ 8.Exc
ELECTICAL 3	# Bedrooms 5	3.Avg- 6.Good 9.Same
OPEN-4- 0	# Full Baths 2	Phys. % Good 0%
Year Built 1900	# Half Baths 1	Funct. % Good 100%
Year Remodeled 0	# Addn Fixtures 0	Functional Code 2 Overbuilt
Foundation 3 Granite/Rock Wal	# Fireplaces 0	1.Incomp 4.Bsmt 7.C Wall
1.Concrete 4.Wood 7.Partial		2.O-Built 5.Size 8.LongTerm
2.C Block 5.Slab 8.ledge/ro		3.Damaged 6.Bath 9.None
3.Gran/Roc 6.Piers 9.Pier/Pad		Econ. % Good 100%
Basement 1 1/4 Basement		Economic Code None
1.1/4 Bmt 4.Full Bmt 7.Dirt FI		0.None 3.No Power 6.Comment
2.1/2 Bmt 5.Crawl Sp 8.S Level		1.Location 4.Size 7.Uti Easm
3.3/4 Bmt 6.Fnd noB/ 9.None		2.Encroach 5.Condition 8.Incmlpt
Bsmt Gar # Cars 0		Entrance Code 3 Information Only
Wet Basement 1 Dry Basement		1.Interior 4.Vacant 7.
1.Dry 4. 7.		2.Refusal 5.Estimate 8.
2.Damp 5.Crawl Sp 8.SPump	3.Informed 6. 9.	
3.Wet 6. 9.None	Information Code 1 Owner	
	1.Owner 4.Agent 7.Inspect	
	2.Relative 5.Estimate 8.	
	3.Tenant 6.Other 9.	

Date Inspected 10/09/1996

Additions, Outbuildings & Improvements							
Type	Year	Units	Grade	Cond	Phys.	Funct.	Sound Value
4 1 & 1/2 S.add-on	1920	694	3 100	4	0 %	88 %	1.1 S Frame add- 2.2 S Frame add- 3.3 S Frame add-
22 Encl Frame Porch	1920	120	3 100	4	0 %	100 %	4.1 & 1/2 S add- 5.1 & 3/4 S add-
21 Open Frame	1920	126	3 100	4	0 %	100 %	6.2 & 1/2 S add- 21.Open Frame Por
44 1 1/2 S. Shed	1920	450	3 100	3	0 %	100 %	22.Encl Frame Por 23.Frame Garage
23 Frame Garage	1940	432	2 100	3	0 %	100 %	24.Frame Shed
					%	%	25.2S w/ba/no bsm
					%	%	26.1SFr Overhang
					%	%	27.Unfin Basement
					%	%	28.1 S 0 ba/0 bs
					%	%	29.Finished Attic



REIDER, LISA
REIDER, MICHAEL
PO BOX 5
STRATTON ME 04982

B1489P161 B3840P257

Previous Owner
ROLBIECKI, KEN A.
ROLBIECKI LISA LYNN
P.O. BOX 391
STRATTON ME 04982 0391
Sale Date: 7/29/2016

Inspection Witnessed By:

X	Date	Date Insp.
No./Date	Description	Date Insp.

Notes:

Eustis

Property Data			Assessment Record						
Neighborhood 2 Stratton Village			Year	Land	Buildings	Exempt	Total		
Tree Growth Year 0			2010	44,400	78,000	10,000	112,400		
X Coordinate 0			2011	44,400	81,800	10,000	116,200		
Y Coordinate 0			2012	41,500	87,100	10,000	118,600		
Zone/Land Use 12 General Develop.			2013	41,300	79,600	10,000	110,900		
Secondary Zone			2014	37,300	80,500	10,000	107,800		
Topography 1 Level			2015	37,300	80,000	10,000	107,300		
1.Level 4.Below St 7.Incline			2016	37,300	79,800	15,000	102,100		
2.Rolling 5.Low 8.			2017	37,300	79,800	0	117,100		
3.Above St 6.Swampy 9.			2018	37,300	79,500	0	116,800		
Utilities 1 Twn.Watr& Septic			2019	37,300	79,500	0	116,800		
1.W & S 4.Dr Well 7.Cspool			2020	37,300	79,300	0	116,600		
2.T Water 5.Dug Well 8.Water			2021	37,300	79,100	0	116,400		
3.Septic 6.Privy 9.None			2022	46,300	102,800	0	149,100		
Street 1 Paved			2023	46,300	125,600	0	171,900		
1.Paved 4.R/W 7.			Land Data						
2.Semi Imp 5.Sub Rd 8.			Front Foot	Type	Effective		Influence		Influence Codes
3.Gravel 6.Priv Rd 9.None					Frontage	Depth	Factor	Code	
STATUS TG-F&O 0			11.Water Departme					1.Second Zone	
Bldg Incomplete 0			12.Undergrd Servi					2.Devel Costs	
Sale Data			13.Substations					3.Swampy	
Sale Date 7/29/2016			14.Transm Lines					4.Size/Shape	
Price 35,000			15.Dist System					5.Access	
Sale Type 2 Land & Buildings			Square Foot	Square Feet	 	 	 	6.R/W thru Lot	
1.Land 4.Trailer 7.									
2.L & B 5.Other 8.								8.Location	
3.Bldg 6.Comm 9.								9.Fractional Sha	
Financing 9 Unknown								Acres	
1.Convent 4.Seller 7.Bank or Re			16.	20	2,000	50 %	0	30.Softwood (TG)	
2.FHA/VA 5.Private 8.Divorce			17.TrnsCan Trans					31.Mixedwood (TG)	
3.Assumed 6.Cash 9.Unknown			18.TrnsCan Rds/Im					32.Hardwood (TG)	
Validity 3 Distressed Sale			19.Condominium					33.Waste L /R Pro	
1.Valid 4.Bk Repo 7.Abutts			20.Tarred Drivewa					34.Roads/Unforest	
2.Related 5.Partial 8.Other			Fract. Acre	Acres/Sites	 	 	 	35.Eustis Dam	
3.Distress 6.Exempt 9.Question								21.Base Lot 1st A	21
Verified 5 Public Record			22.Secondary Acre	46	1.00	100 %	0	37.ReEnergy Site	
1.Buyer 4.Agent 7.Family			23.Remote Water					38.ReEnergyTransm	
2.Seller 5.Pub Rec 8.Other			Acres					39.Deeded R/W to	
3.Lender 6.MLS 9.			24.Next 3-10 Acre					40.S Lumber Site	
			25.Next 11-15 Acr					41.Demolition Cha	
			26.16+ (Undevel A					42.Privy/H Tank/	
			27.Below 1146Elev					43.Comm Imp Lot	
			28.Gravel Pits					44.Water Availabl	
			29.Unforested Vac					45.Septic Availab	
			Total Acreage		0.81			46.Wtr&Septic Ava	

Eustis

Map Lot U06-030

Account 699

Location 28 PINE STREET

Card 1 Of 1 7/03/2023

Building Style 4 Cape/Colonial	SF Bsmt Living 0	Layout 2 Inadequate
1.Ranch/Co 5.A-Frame 9.Other	Fin Bsmt Grade 0 0	1.Typical 4.O-Built 7.
2.Gambrel 6.Apt.Bldg 10.Daylt.B	OPEN-5-CUSTOMIZE 0	2.Inadeq 5.Camp 8.
3.R Ranch 7.Camp 11.	Heat Type 100% 5 Forced Warm Air	3.Poor 6. 9.
4.Cape/Col 8.Log 12.	1.HWBB 5.FWA 9.No Heat	Attic 8 Crawl Space
Dwelling Units 1	2.Combo 6.Stove 10.Geo	1.1/4 Fin 4.Full Fin 7.
Other Units 0	3.Radiant 7.Electric 11.	2.1/2 Fin 5.FI/Stair 8.CS
Stories 4 One & 1/2 Story	4.Monitor 8.FI/Wall 12.	3.3/4 Fin 6. 9.None
1.1 4.1 & 1/2 7.1.S/w/lf	Cool Type 0% 9 None	Insulation 4 Minimal
2.2 5.1 & 3/4 8.1 & 1/4	1.A/C 4.W&C Air 7.	1.Full 4.Minimal 7.
3.3 6.2 & 1/2 9.	2.Evapor 5. 8.	2.Heavy 5.Partial 8.
Exterior Walls 1 Clapboard/Shingl	3.H Pump 6. 9.None	3.Capped 6. 9.None
1.Clbd/Shg 5.B/B/T111 9.Other	Kitchen Style 5 Basic	Unfinished % 0%
2.Vin/Al 6.Brick 10.None	1.Modern 4.Obsolete 7.	Grade & Factor 3 Average 100%
3.Masonite 7.Log 11.Boards	2.Typical 5.Basic 8.	1.E Grade 4.C+ Grade 7.A+ Grade
4.Asb/Asp 8.Concrete 12.	3.Old Type 6.No Water 9.None	2.D Grade 5.B Grade 8.
Roof Surface 1 Steel	Bath(s) Style 5 Basic	3.C Grade 6.A Grade 9.Same
1.Steel 4.Asphalt 7.Rubber	1.Modern 4.Obsolete 7.Bio/Chem	SQFT (Footprint) 896
2.Vented 5.Wood 8.	2.Typical 5.Basic 8.Privy	Condition 4 Average
3.Tin/Alum 6.Rolled 9.Other	3.Old Type 6. 9.None	1.Poor 4.Avg 7.V G
SF Masonry Trim 0	# Rooms 8	2.Fair 5.Avg+ 8.Exc
ELECTICAL 3	# Bedrooms 4	3.Avg- 6.Good 9.Same
OPEN-4- 0	# Full Baths 1	Phys. % Good 0%
Year Built 1920	# Half Baths 0	Funct. % Good 90%
Year Remodeled 0	# Addn Fixtures 0	Functional Code 2 Overbuilt
Foundation 3 Granite/Rock Wal	# Fireplaces 0	1.Incomp 4.Bsmt 7.C Wall
1.Concrete 4.Wood 7.Partial		2.O-Built 5.Size 8.LongTerm
2.C Block 5.Slab 8.ledge/ro		3.Damaged 6.Bath 9.None
3.Gran/Roc 6.Piers 9.Pier/Pad		Econ. % Good 95%
Basement 4 Full Basement		Economic Code None
1.1/4 Bmt 4.Full Bmt 7.Dirt FI		0.None 3.No Power 6.Comment
2.1/2 Bmt 5.Crawl Sp 8.S Level		1.Location 4.Size 7.Uti Easm
3.3/4 Bmt 6.Fnd noB/ 9.None		2.Encroach 5.Condition 8.Incmlpt
Bsmt Gar # Cars 0		Entrance Code 5 Estimated
Wet Basement 1 Dry Basement		1.Interior 4.Vacant 7.
1.Dry 4. 7.		2.Refusal 5.Estimate 8.
2.Damp 5.Crawl Sp 8.SPump	3.Informed 6. 9.	
3.Wet 6. 9.None	Information Code 5 Estimate	
	1.Owner 4.Agent 7.Inspect	
	2.Relative 5.Estimate 8.	
	3.Tenant 6.Other 9.	

Date Inspected 10/21/1996

Additions, Outbuildings & Improvements							
Type	Year	Units	Grade	Cond	Phys.	Funct.	Sound Value
1 1 S.Frame add-on	1975	420	3 100	4	0 %	76 %	
21 Open Frame	1920	100	3 100	4	0 %	100 %	
23 Frame Garage	1950	360	2 100	3	0 %	100 %	
67 Barn	1930	720	2 100	3	0 %	100 %	
					%	%	1.1 S Frame add-
					%	%	2.2 S Frame add-
					%	%	3.3 S Frame add-
					%	%	4.1 & 1/2 S add-
					%	%	5.1 & 3/4 S add-
					%	%	6.2 & 1/2 S add-
					%	%	21.Open Frame Por
					%	%	22.Encl Frame Por
					%	%	23.Frame Garage
					%	%	24.Frame Shed
					%	%	25.2S w/ba/no bsm
					%	%	26.1SFr Overhang
					%	%	27.Unfin Basement
					%	%	28.1 S 0 ba/0 bs
					%	%	29.Finished Attic



REIDER, LISA L
REIDER, MICHAEL L
PO BOX 5
STRATTON ME 04982

B1795P294 B3967P89 B4400P48

Previous Owner
VASVARY, LOUIS W
VASVARY, DAWN M
573 SMITHFIELD RD
OAKLAND ME 04963
Sale Date: 11/22/2021

Previous Owner
BRYANT, DAVID A.

6268 CAHABA VALLEY ROAD
BIRMINGHAM, AL 35242
Sale Date: 12/28/2017

Inspection Witnessed By:

X	Date	Date Insp.
No./Date	Description	Date Insp.

Notes:

Eustis

Property Data			Assessment Record						
Neighborhood 87 Arnold Trail.			Year	Land	Buildings	Exempt	Total		
Tree Growth Year 0			2010	21,800	22,400	0	44,200		
X Coordinate 0			2011	21,800	22,700	0	44,500		
Y Coordinate 0			2012	22,100	23,900	0	46,000		
Zone/Land Use 13 Mixed Use			2013	23,800	22,600	0	46,400		
Secondary Zone			2014	23,800	22,500	0	46,300		
Topography 1 Level			2015	23,800	21,500	0	45,300		
1.Level 4.Below St 7.Incline			2016	23,800	21,100	0	44,900		
2.Rolling 5.Low 8.			2017	23,800	20,800	0	44,600		
3.Above St 6.Swampy 9.			2018	23,800	20,700	0	44,500		
Utilities 3 Septic Disposal& 5 Dug Well &			2019	23,800	20,300	0	44,100		
1.W & S 4.Dr Well 7.Cspool			2020	23,800	19,900	0	43,700		
2.T Water 5.Dug Well 8.Water			2021	23,800	19,900	0	43,700		
3.Septic 6.Privy 9.None			2022	30,100	25,900	0	56,000		
Street 1 Paved			2023	30,100	40,600	0	70,700		
1.Paved 4.R/W 7.			Land Data						
2.Semi Imp 5.Sub Rd 8.			Front Foot	Type	Effective		Influence		Influence Codes
3.Gravel 6.Priv Rd 9.None					Frontage	Depth	Factor	Code	
STATUS TG-F&O 0			11.Water Departme			%		1.Second Zone	
Bldg Incomplete 0			12.Undergrd Servi			%		2.Devel Costs	
Sale Data			13.Substations			%		3.Swampy	
			14.Transm Lines			%		4.Size/Shape	
Sale Date 11/22/2021			15.Dist System			%		5.Access	
Price 16,000						%		6.R/W thru Lot	
Sale Type 2 Land & Buildings						%		7.Restricted	
1.Land 4.Trailer 7.			Square Foot	Square Feet				8.Location	
2.L & B 5.Other 8.							%	9.Fractional Sha	
3.Bldg 6.Comm 9.			16.			%		Acres	
Financing 9 Unknown			17.TrnsCan Trans			%		30.Softwood (TG)	
1.Convent 4.Seller 7.Bank or Re			18.TrnsCan Rds/Im			%		31.Mixedwood (TG)	
2.FHA/VA 5.Private 8.Divorce			19.Condominium			%		32.Hardwood (TG)	
3.Assumed 6.Cash 9.Unknown			20.Tarred Drivewa			%		33.Waste L /R Pro	
Validity 1 Arms Length Sale						%		34.Roads/Unforest	
1.Valid 4.Bk Repo 7.Abutts			Fract. Acre	Acreege/Sites				35.Eustis Dam	
2.Related 5.Partial 8.Other			21.Base Lot 1st A	21	0.46	100	%	0	36.ReEnergyWater
3.Distress 6.Exempt 9.Question			22.Secondary Acre	46	1.00	100	%	0	37.ReEnergy Site
Verified 5 Public Record			23.Remote Water				%		38.ReEnergyTransm
1.Buyer 4.Agent 7.Family			Acres				%		39.Deeded R/W to
2.Seller 5.Pub Rec 8.Other			24.Next 3-10 Acre				%		40.S Lumber Site
3.Lender 6.MLS 9.			25.Next 11-15 Acr				%		41.Demolition Cha
			26.16+ (Undevel A				%		42.Privy/H Tank/
			27.Below 1146Elev				%		43.Comm Imp Lot
			28.Gravel Pits				%		44.Water Availabl
			29.Unforested Vac				%		45.Septic Availab
				Total Acreage			0.46		46.Wtr&Septic Ava


Eustis

Map Lot U11-001

Account 82

Location 566 ARNOLD TRAIL

Card 1 Of 1 7/03/2023

Building Style 7 Camp/Cottage	SF Bsmt Living 0	Layout 1 Typical
1.Ranch/Co 5.A-Frame 9.Other	Fin Bsmt Grade 0 0	1.Typical 4.O-Built 7.
2.Gambrel 6.Apt.Bldg 10.Daylt.B	OPEN-5-CUSTOMIZE 0	2.Inadeq 5.Camp 8.
3.R Ranch 7.Camp 11.	Heat Type 100% 6 Stove	3.Poor 6. 9.
4.Cape/Col 8.Log 12.	1.HWBB 5.FWA 9.No Heat	Attic 9 None
Dwelling Units 1	2.Combo 6.Stove 10.Geo	1.1/4 Fin 4.Full Fin 7.
Other Units 0	3.Radiant 7.Electric 11.	2.1/2 Fin 5.FI/Stair 8.CS
Stories 1 One Story	4.Monitor 8.FI/Wall 12.	3.3/4 Fin 6. 9.None
1.1 4.1 & 1/2 7.1.S/w/lf	Cool Type 0% 9 None	Insulation 4 Minimal
2.2 5.1 & 3/4 8.1 & 1/4	1.A/C 4.W&C Air 7.	1.Full 4.Minimal 7.
3.3 6.2 & 1/2 9.	2.Evapor 5. 8.	2.Heavy 5.Partial 8.
Exterior Walls 1 Clapboard/Shingl	3.H Pump 6. 9.None	3.Capped 6. 9.None
1.Clbd/Shg 5.B/B/T111 9.Other	Kitchen Style 5 Basic	Unfinished % 0%
2.Vin/Al 6.Brick 10.None	1.Modern 4.Obsolete 7.	Grade & Factor 3 Average 100%
3.Masonite 7.Log 11.Boards	2.Typical 5.Basic 8.	1.E Grade 4.C+ Grade 7.A+ Grade
4.Asb/Asp 8.Concrete 12.	3.Old Type 6.No Water 9.None	2.D Grade 5.B Grade 8.
Roof Surface 6 Rolled Roofing	Bath(s) Style 3 Old Style	3.C Grade 6.A Grade 9.Same
1.Steel 4.Asphalt 7.Rubber	1.Modern 4.Obsolete 7.Bio/Chem	SQFT (Footprint) 480
2.Vented 5.Wood 8.	2.Typical 5.Basic 8.Privy	Condition 3 Below Average
3.Tin/Alum 6.Rolled 9.Other	3.Old Type 6. 9.None	1.Poor 4.Avg 7.V G
SF Masonry Trim 0	# Rooms 3	2.Fair 5.Avg+ 8.Exc
ELECTICAL 3	# Bedrooms 1	3.Avg- 6.Good 9.Same
OPEN-4- 0	# Full Baths 1	Phys. % Good 0%
Year Built 1970	# Half Baths 0	Funct. % Good 100%
Year Remodeled 0	# Addn Fixtures 0	Functional Code 9 None
Foundation 6 Piers/Posts	# Fireplaces 0	1.Incomp 4.Bsmt 7.C Wall
1.Concrete 4.Wood 7.Partial		2.O-Built 5.Size 8.LongTerm
2.C Block 5.Slab 8.ledge/ro		3.Damaged 6.Bath 9.None
3.Gran/Roc 6.Piers 9.Pier/Pad		Econ. % Good 100%
Basement 9 0 Bsmt/O Fdtn		Economic Code None
1.1/4 Bmt 4.Full Bmt 7.Dirt Fl		0.None 3.No Power 6.Comment
2.1/2 Bmt 5.Crawl Sp 8.S Level		1.Location 4.Size 7.Uti Easm
3.3/4 Bmt 6.Fnd noB/ 9.None		2.Encroach 5.Condition 8.Incmlplet
Bsmt Gar # Cars 0		Entrance Code 5 Estimated
Wet Basement 9 No Basement		1.Interior 4.Vacant 7.
1.Dry 4. 7.		2.Refusal 5.Estimate 8.
2.Damp 5.Crawl Sp 8.SPump	3.Informed 6. 9.	
3.Wet 6. 9.None	Information Code 5 Estimate	
	1.Owner 4.Agent 7.Inspect	
	2.Relative 5.Estimate 8.	
	3.Tenant 6.Other 9.	

Date Inspected 8/01/1996

Additions, Outbuildings & Improvements

Type	Year	Units	Grade	Cond	Phys.	Funct.	Sound Value
24 Frame Shed	1975	216	1 100	1	0 %	100 %	
					%	%	1.1 S Frame add
					%	%	2.2 S Frame add
					%	%	3.3 S Frame add
					%	%	4.1 & 1/2 S add
					%	%	5.1 & 3/4 S add
					%	%	6.2 & 1/2 S add
					%	%	21.Open Frame Por
					%	%	22.Encl Frame Por
					%	%	23.Frame Garage
					%	%	24.Frame Shed
					%	%	25.2S w/ba/no bsm
					%	%	26.1SFr Overhang
					%	%	27.Unfin Basement
					%	%	28.1 S 0 ba/0 bs
					%	%	29.Finished Attic



REIDER, LISA L
REIDER, MICHAEL L
PO BOX 5
STRATTON ME 04982

B2103P24 B4033P37 B4038P248 B4338P141

Previous Owner
TARGETT, TIMOTHY
244 NEW CASTLE AVE

PORTSMOUTH NH 03801
Sale Date: 6/24/2021

Inspection Witnessed By:

X	Date	Date Insp.
No./Date	Description	Date Insp.

Notes:

Eustis

Property Data			Assessment Record						
Neighborhood 87 Arnold Trail.			Year	Land	Buildings	Exempt	Total		
Tree Growth Year 0			2010	41,300	72,200	16,000	97,500		
X Coordinate 0			2011	41,300	72,800	16,000	98,100		
Y Coordinate 0			2012	41,600	76,300	16,000	101,900		
Zone/Land Use 13 Mixed Use			2013	40,400	72,200	16,000	96,600		
Secondary Zone			2014	40,400	64,600	16,000	89,000		
Topography 1 Level			2015	40,400	64,300	16,000	88,700		
1.Level 4.Below St 7.Incline			2016	40,400	63,400	0	103,800		
2.Rolling 5.Low 8.			2017	40,400	62,400	0	102,800		
3.Above St 6.Swampy 9.			2018	40,400	62,300	0	102,700		
Utilities 3 Septic Disposal & 5 Dug Well &			2019	40,400	61,400	0	101,800		
1.W & S 4.Dr Well 7.Cspool			2020	40,400	61,300	0	101,700		
2.T Water 5.Dug Well 8.Water			2021	40,400	60,500	0	100,900		
3.Septic 6.Privy 9.None			2022	49,800	78,500	0	128,300		
Street 1 Paved			2023	49,800	101,500	0	151,300		
1.Paved 4.R/W 7.			Land Data						
2.Semi Imp 5.Sub Rd 8.			Front Foot	Type	Effective		Influence		Influence Codes
3.Gravel 6.Priv Rd 9.None					Frontage	Depth	Factor	Code	
STATUS TG-F&O 0			11.Water Departme					1.Second Zone	
Bldg Incomplete 0			12.Undergrd Servi					2.Devel Costs	
Sale Data			13.Substations					3.Swampy	
			14.Transm Lines					4.Size/Shape	
Sale Date 6/24/2021			15.Dist System					5.Access	
Price 130,500			Square Foot	Square Feet	 	 	 	6.R/W thru Lot	
Sale Type 2 Land & Buildings									
1.Land 4.Trailer 7.			16.	20	2,000	75	0	8.Location	
2.L & B 5.Other 8.			17.TrnsCan Trans					9.Fractional Sha	
3.Bldg 6.Comm 9.			18.TrnsCan Rds/Im					Acres	
Financing 9 Unknown			19.Condominium					30.Softwood (TG)	
1.Convent 4.Seller 7.Bank or Re			20.Tarred Drivewa					31.Mixedwood (TG)	
2.FHA/VA 5.Private 8.Divorce			Fract. Acre	Acreege/Sites	 	 	 	32.Hardwood (TG)	
3.Assumed 6.Cash 9.Unknown								21.Base Lot 1st A	21
Validity 1 Arms Length Sale			22.Secondary Acre	46	1.00	100	0	34.Roads/Unforest	
1.Valid 4.Bk Repo 7.Abutts			Acres	 	 	 	 	35.Eustis Dam	
2.Related 5.Partial 8.Other								23.Remote Water	
3.Distress 6.Exempt 9.Question			24.Next 3-10 Acre					37.ReEnergy Site	
Verified 5 Public Record			25.Next 11-15 Acr					38.ReEnergyTransm	
1.Buyer 4.Agent 7.Family			26.16+ (Undevel A					39.Deeded R/W to	
2.Seller 5.Pub Rec 8.Other			27.Below 1146Elev					40.S Lumber Site	
3.Lender 6.MLS 9.			28.Gravel Pits					41.Demolition Cha	
			29.Unforested Vac					42.Privy/H Tank/	
			Total Acreage 0.91					43.Comm Imp Lot	
								44.Water Availabl	
								45.Septic Availab	
								46.Wtr&Septic Ava	


Eustis

Map Lot U11-004

Account 810

Location 582 ARNOLD TRAIL

Card 1 Of 1 7/03/2023

Building Style 1 Conven/Ranch	SF Bsmt Living 0	Layout 1 Typical
1.Ranch/Co 5.A-Frame 9.Other	Fin Bsmt Grade 0 0	1.Typical 4.O-Built 7.
2.Gambrel 6.Apt.Bldg 10.Daylt.B	OPEN-5-CUSTOMIZE 0	2.Inadeq 5.Camp 8.
3.R Ranch 7.Camp 11.	Heat Type 100% 1 Hot Water BB	3.Poor 6. 9.
4.Cape/Col 8.Log 12.	1.HWBB 5.FWA 9.No Heat	Attic 8 Crawl Space
Dwelling Units 1	2.Combo 6.Stove 10.Geo	1.1/4 Fin 4.Full Fin 7.
Other Units 0	3.Radiant 7.Electric 11.	2.1/2 Fin 5.FI/Stair 8.CS
Stories 1 One Story	4.Monitor 8.FI/Wall 12.	3.3/4 Fin 6. 9.None
1.1 4.1 & 1/2 7.1.S/w/lf	Cool Type 0% 9 None	Insulation 1 Full
2.2 5.1 & 3/4 8.1 & 1/4	1.A/C 4.W&C Air 7.	1.Full 4.Minimal 7.
3.3 6.2 & 1/2 9.	2.Evapor 5. 8.	2.Heavy 5.Partial 8.
Exterior Walls 1 Clapboard/Shingl	3.H Pump 6. 9.None	3.Capped 6. 9.None
1.Clbd/Shg 5.B/B/T111 9.Other	Kitchen Style 2 Typical	Unfinished % 0%
2.Vin/Al 6.Brick 10.None	1.Modern 4.Obsolete 7.	Grade & Factor 3 Average 100%
3.Masonite 7.Log 11.Boards	2.Typical 5.Basic 8.	1.E Grade 4.C+ Grade 7.A+ Grade
4.Asb/Asp 8.Concrete 12.	3.Old Type 6.No Water 9.None	2.D Grade 5.B Grade 8.
Roof Surface 1 Steel	Bath(s) Style 2 Typical Bath(s)	3.C Grade 6.A Grade 9.Same
1.Steel 4.Asphalt 7.Rubber	1.Modern 4.Obsolete 7.Bio/Chem	SQFT (Footprint) 1053
2.Vented 5.Wood 8.	2.Typical 5.Basic 8.Privy	Condition 4 Average
3.Tin/Alum 6.Rolled 9.Other	3.Old Type 6. 9.None	1.Poor 4.Avg 7.V G
SF Masonry Trim 0	# Rooms 5	2.Fair 5.Avg+ 8.Exc
ELECTICAL 3	# Bedrooms 2	3.Avg- 6.Good 9.Same
OPEN-4- 0	# Full Baths 1	Phys. % Good 0%
Year Built 1961	# Half Baths 0	Funct. % Good 100%
Year Remodeled 0	# Addn Fixtures 0	Functional Code 9 None
Foundation 6 Piers/Posts	# Fireplaces 0	1.Incomp 4.Bsmt 7.C Wall
1.Concrete 4.Wood 7.Partial		2.O-Built 5.Size 8.LongTerm
2.C Block 5.Slab 8.ledge/ro		3.Damaged 6.Bath 9.None
3.Gran/Roc 6.Piers 9.Pier/Pad		Econ. % Good 100%
Basement 9 0 Bsmt/O Fdtn		Economic Code None
1.1/4 Bmt 4.Full Bmt 7.Dirt Fl		0.None 3.No Power 6.Comment
2.1/2 Bmt 5.Crawl Sp 8.S Level		1.Location 4.Size 7.Uti Easm
3.3/4 Bmt 6.Fnd noB/ 9.None		2.Encroach 5.Condition 8.Incmlpt
Bsmt Gar # Cars 0		Entrance Code 3 Information Only
Wet Basement 9 No Basement		1.Interior 4.Vacant 7.
1.Dry 4. 7.		2.Refusal 5.Estimate 8.
2.Damp 5.Crawl Sp 8.SPump	3.Informed 6. 9.	
3.Wet 6. 9.None	Information Code 1 Owner	
	1.Owner 4.Agent 7.Inspect	
	2.Relative 5.Estimate 8.	
	3.Tenant 6.Other 9.	

Date Inspected 10/29/1996

Additions, Outbuildings & Improvements

Type	Year	Units	Grade	Cond	Phys.	Funct.	Sound Value
23 Frame Garage	1992	768	3 100	4	0 %	50 %	1.1 S Frame add
71 8 Ohead Door	1992	2	3 100	4	0 %	50 %	2.2 S Frame add
					%	%	3.3 S Frame add
					%	%	4.1 & 1/2 S add
					%	%	5.1 & 3/4 S add
					%	%	6.2 & 1/2 S add
					%	%	21.Open Frame Por
					%	%	22.Encl Frame Por
					%	%	23.Frame Garage
					%	%	24.Frame Shed
					%	%	25.2S w/ba/no bsm
					%	%	26.1SFr Overhang
					%	%	27.Unfin Basement
					%	%	28.1 S 0 ba/0 bs
					%	%	29.Finished Attic



REIDER, LISA L
REIDER, MICHAEL L
PO BOX 5
STRATTON ME 04982

B3483P10

Previous Owner
EASTMAN, PETER
EASTMAN, CYNTHIA
144 Fisk Street
West Dennis, MA 02670
Sale Date: 10/05/2012

Inspection Witnessed By:

X	Date	Date Insp.
No./Date	Description	Date Insp.

Notes:

Eustis

Property Data			Assessment Record						
Neighborhood 34 Grant Cove			Year	Land	Buildings	Exempt	Total		
Tree Growth Year 0			2010	137,200	0	0	137,200		
X Coordinate 0			2011	137,200	0	0	137,200		
Y Coordinate 0			2012	133,200	0	0	133,200		
Zone/Land Use 43 Lim.Resource Prot.			2013	160,200	61,000	0	221,200		
Secondary Zone			2014	160,200	62,300	0	222,500		
Topography 2 Rolling			2015	160,200	144,700	0	304,900		
1.Level 4.Below St 7.Incline			2016	140,200	143,400	0	283,600		
2.Rolling 5.Low 8.			2017	140,200	143,200	0	283,400		
3.Above St 6.Swampy 9.			2018	140,200	141,700	0	281,900		
Utilities 9 None			2019	140,200	164,800	0	305,000		
1.W & S 4.Dr Well 7.Cspool			2020	140,200	163,000	25,000	278,200		
2.T Water 5.Dug Well 8.Water			2021	140,200	163,000	25,000	278,200		
3.Septic 6.Privy 9.None			2022	181,400	353,300	25,000	509,700		
Street 1 Paved			2023	181,400	346,200	25,000	502,600		
1.Paved 4.R/W 7.			Land Data						
2.Semi Imp 5.Sub Rd 8.			Front Foot	Type	Effective		Influence		Influence Codes
3.Gravel 6.Priv Rd 9.None					Frontage	Depth	Factor	Code	
STATUS TG-F&O 0			11.Water Departme			%		1.Second Zone	
Bldg Incomplete 0			12.Undergrd Servi			%		2.Devel Costs	
Sale Data			13.Substations			%		3.Swampy	
			14.Transm Lines			%		4.Size/Shape	
Sale Date 10/05/2012			15.Dist System			%		5.Access	
Price 165,000						%		6.R/W thru Lot	
Sale Type 1 Land Only						%		7.Restricted	
1.Land 4.Trailer 7.			Square Foot	Square Feet				8.Location	
2.L & B 5.Other 8.							%	9.Fractional Sha	
3.Bldg 6.Comm 9.						%	Acres		
Financing 9 Unknown			16.			%	30.Softwood (TG)		
1.Convent 4.Seller 7.Bank or Re			17.TrnsCan Trans			%	31.Mixedwood (TG)		
2.FHA/VA 5.Private 8.Divorce			18.TrnsCan Rds/Im			%	32.Hardwood (TG)		
3.Assumed 6.Cash 9.Unknown			19.Condominium			%	33.Waste L /R Pro		
Validity 1 Arms Length Sale			20.Tarred Drivewa			%	34.Roads/Unforest		
1.Valid 4.Bk Repo 7.Abutts			Fract. Acre	Acreege/Sites				35.Eustis Dam	
2.Related 5.Partial 8.Other				21.Base Lot 1st A	21	1.00	100 %	0	36.ReEnergyWater
3.Distress 6.Exempt 9.Question			22.Secondary Acre	22	1.00	80 %	4	37.ReEnergy Site	
Verified 5 Public Record			23.Remote Water	24	3.30	80 %	4	38.ReEnergy/Transm	
1.Buyer 4.Agent 7.Family			Acres	24.Next 3-10 Acre	46	1.00	100 %	0	39.Deeded R/W to
2.Seller 5.Pub Rec 8.Other				25.Next 11-15 Acr			%		40.S Lumber Site
3.Lender 6.MLS 9.			26.16+ (Undevel A			%		41.Demolition Cha	
			27.Below 1146Elev			%		42.Privy/H Tank/	
			28.Gravel Pits	Total Acreege 5.30				43.Comm Imp Lot	
			29.Unforested Vac			%		44.Water Availabl	
								45.Septic Availab	
								46.Wtr&Septic Ava	

Eustis

Map Lot R01-014-G

Account 1058

Location 61 GRANT COVE

Card 1

Of 1

7/03/2023

Building Style 4 Cape/Colonial	SF Bsmt Living 0	Layout 4 Overbuilt
1.Ranch/Co 5.A-Frame 9.Other	Fin Bsmt Grade 0 0	1.Typical 4.O-Built 7.
2.Gambrel 6.Apt.Bldg 10.Daylt.B	OPEN-5-CUSTOMIZE 0	2.Inadeq 5.Camp 8.
3.R Ranch 7.Camp 11.	Heat Type 100% 9 Not Heated	3.Poor 6. 9.
4.Cape/Col 8.Log 12.	1.HWBB 5.FWA 9.No Heat	Attic 9 None
Dwelling Units 1	2.Combo 6.Stove 10.Geo	1.1/4 Fin 4.Full Fin 7.
Other Units 0	3.Radiant 7.Electric 11.	2.1/2 Fin 5.FI/Stair 8.CS
Stories 2 Two Story	4.Monitor 8.FI/Wall 12.	3.3/4 Fin 6. 9.None
1.1 4.1 & 1/2 7.1.S/w/lf	Cool Type 0% 9 None	Insulation 1 Full
2.2 5.1 & 3/4 8.1 & 1/4	1.A/C 4.W&C Air 7.	1.Full 4.Minimal 7.
3.3 6.2 & 1/2 9.	2.Evapor 5. 8.	2.Heavy 5.Partial 8.
Exterior Walls 10 No Siding/Typar	3.H Pump 6. 9.None	3.Capped 6. 9.None
1.Clbd/Shg 5.B/B/T111 9.Other	Kitchen Style 2 Typical	Unfinished % 0%
2.Vin/Al 6.Brick 10.None	1.Modern 4.Obsolete 7.	Grade & Factor 3 Average 100%
3.Masonite 7.Log 11.Boards	2.Typical 5.Basic 8.	1.E Grade 4.C+ Grade 7.A+ Grade
4.Asb/Asp 8.Concrete 12.	3.Old Type 6.No Water 9.None	2.D Grade 5.B Grade 8.
Roof Surface 4 Asphalt Shingles	Bath(s) Style 2 Typical Bath(s)	3.C Grade 6.A Grade 9.Same
1.Steel 4.Asphalt 7.Rubber	1.Modern 4.Obsolete 7.Bio/Chem	SQFT (Footprint) 1808
2.Vented 5.Wood 8.	2.Typical 5.Basic 8.Privy	Condition 5 Average +
3.Tin/Alum 6.Rolled 9.Other	3.Old Type 6. 9.None	1.Poor 4.Avg 7.V G
SF Masonry Trim 0	# Rooms 6	2.Fair 5.Avg+ 8.Exc
ELECTICAL 9	# Bedrooms 3	3.Avg- 6.Good 9.Same
OPEN-4- 0	# Full Baths 0	Phys. % Good 0%
Year Built 2012	# Half Baths 0	Funct. % Good 100%
Year Remodeled 0	# Addn Fixtures 0	Functional Code 1 Incomplete
Foundation 1 Concrete	# Fireplaces 0	1.Incomp 4.Bsmt 7.C Wall
1.Concrete 4.Wood 7.Partial		2.O-Built 5.Size 8.LongTerm
2.C Block 5.Slab 8.ledge/ro		3.Damaged 6.Bath 9.None
3.Gran/Roc 6.Piers 9.Pier/Pad		Econ. % Good 100%
Basement 4 Full Basement		Economic Code Incomplete
1.1/4 Bmt 4.Full Bmt 7.Dirt FI		0.None 3.No Power 6.Comment
2.1/2 Bmt 5.Crawl Sp 8.S Level		1.Location 4.Size 7.Uti Easm
3.3/4 Bmt 6.Fnd noB/ 9.None		2.Encroach 5.Condition 8.Incmlplet
Bsmt Gar # Cars 0		Entrance Code 0
Wet Basement 1 Dry Basement		1.Interior 4.Vacant 7.
1.Dry 4. 7.		2.Refusal 5.Estimate 8.
2.Damp 5.Crawl Sp 8.SPump		3.Informed 6. 9.
3.Wet 6. 9.None		Information Code 0
		1.Owner 4.Agent 7.Inspect
		2.Relative 5.Estimate 8.
		3.Tenant 6.Other 9.



Date Inspected

Additions, Outbuildings & Improvements

Type	Year	Units	Grade	Cond	Phys.	Funct.	Sound Value
43 1 1/2 S.Garage	2012	702	3 100	4	0 %	100 %	
68 Wood Deck	2014	486	3 100	4	0 %	100 %	
23 Frame Garage	2021	960	3 100	4	0 %	100 %	
					%	%	1.1 S Frame add
					%	%	2.2 S Frame add
					%	%	3.3 S Frame add
					%	%	4.1 & 1/2 S add
					%	%	5.1 & 3/4 S add
					%	%	6.2 & 1/2 S add
					%	%	21.Open Frame Por
					%	%	22.Encl Frame Por
					%	%	23.Frame Garage
					%	%	24.Frame Shed
					%	%	25.2S w/ba/no bsm
					%	%	26.1SFr Overhang
					%	%	27.Unfin Basement
					%	%	28.1 S 0 ba/0 bs
					%	%	29.Finished Attic



REIDER, LISA L
 REIDER, MICHAEL L
 PO BOX 5
 STRATTON ME 04982

			Property Data			Assessment Record																																																																																																																																																																																																												
			Neighborhood	62 Northview Subdivision		Year	Land	Buildings	Exempt	Total																																																																																																																																																																																																								
			Tree Growth Year			2022	132,300	0	0	132,300																																																																																																																																																																																																								
			0			2023	132,300	0	0	132,300																																																																																																																																																																																																								
X Coordinate			Y Coordinate																																																																																																																																																																																																															
			Zone/Land Use			15 Rural Woodland 2																																																																																																																																																																																																												
			Secondary Zone																																																																																																																																																																																																															
			Topography			2 Rolling																																																																																																																																																																																																												
			1.Level			4.Below St			7.Incline																																																																																																																																																																																																									
2.Rolling			5.Low			8.																																																																																																																																																																																																												
3.Above St			6.Swampy			9.																																																																																																																																																																																																												
Utilities			1.W & S			4.Dr Well			7.Cspool																																																																																																																																																																																																									
2.T Water			5.Dug Well			8.Water																																																																																																																																																																																																												
3.Septic			6.Prvy			9.None																																																																																																																																																																																																												
Street			5 Subdivision Rd.																																																																																																																																																																																																															
1.Paved			4.R/W			7.																																																																																																																																																																																																												
2.Semi Imp			5.Sub Rd			8.																																																																																																																																																																																																												
3.Gravel			6.Prv Rd			9.None																																																																																																																																																																																																												
STATUS TG-F&O			0			Land Data <table border="1"> <thead> <tr> <th rowspan="2">Front Foot</th> <th rowspan="2">Type</th> <th colspan="2">Effective</th> <th colspan="2">Influence</th> <th rowspan="2">Influence Codes</th> </tr> <tr> <th>Frontage</th> <th>Depth</th> <th>Factor</th> <th>Code</th> </tr> </thead> <tbody> <tr> <td>11.Water Departme</td> <td></td> <td></td> <td></td> <td>%</td> <td></td> <td>1.Second Zone</td> </tr> <tr> <td>12.Undergrd Servi</td> <td></td> <td></td> <td></td> <td>%</td> <td></td> <td>2.Devel Costs</td> </tr> <tr> <td>13.Substations</td> <td></td> <td></td> <td></td> <td>%</td> <td></td> <td>3.Swampy</td> </tr> <tr> <td>14.Transm Lines</td> <td></td> <td></td> <td></td> <td>%</td> <td></td> <td>4.Size/Shape</td> </tr> <tr> <td>15.Dist System</td> <td></td> <td></td> <td></td> <td>%</td> <td></td> <td>5.Access</td> </tr> <tr> <td></td> <td></td> <td></td> <td></td> <td>%</td> <td></td> <td>6.R/W thru Lot</td> </tr> <tr> <td></td> <td></td> <td></td> <td></td> <td>%</td> <td></td> <td>7.Restricted</td> </tr> <tr> <td></td> <td></td> <td></td> <td></td> <td>%</td> <td></td> <td>8.Location</td> </tr> <tr> <td></td> <td></td> <td></td> <td></td> <td>%</td> <td></td> <td>9.Fractional Sha</td> </tr> <tr> <td></td> <td></td> <td></td> <td></td> <td>%</td> <td></td> <td>Acres</td> </tr> <tr> <td></td> <td></td> <td></td> <td></td> <td>%</td> <td></td> <td>30.Softwood (TG)</td> </tr> <tr> <td></td> <td></td> <td></td> <td></td> <td>%</td> <td></td> <td>31.Mixedwood (TG)</td> </tr> <tr> <td></td> <td></td> <td></td> <td></td> <td>%</td> <td></td> <td>32.Hardwood (TG)</td> </tr> <tr> <td></td> <td></td> <td></td> <td></td> <td>%</td> <td></td> <td>33.Waste L /R Pro</td> </tr> <tr> <td></td> <td></td> <td></td> <td></td> <td>%</td> <td></td> <td>34.Roads/Unforest</td> </tr> <tr> <td></td> <td></td> <td></td> <td></td> <td>%</td> <td></td> <td>35.Eustis Dam</td> </tr> <tr> <td></td> <td>21</td> <td></td> <td>1.00</td> <td>100 %</td> <td>0</td> <td>36.ReEnergyWater</td> </tr> <tr> <td></td> <td>22</td> <td></td> <td>1.00</td> <td>100 %</td> <td>0</td> <td>37.ReEnergy Site</td> </tr> <tr> <td></td> <td>24</td> <td></td> <td>8.00</td> <td>100 %</td> <td>0</td> <td>38.ReEnergyTransm</td> </tr> <tr> <td></td> <td>25</td> <td></td> <td>5.00</td> <td>100 %</td> <td>0</td> <td>39.Deeded R/W to</td> </tr> <tr> <td></td> <td>26</td> <td></td> <td>6.41</td> <td>100 %</td> <td>0</td> <td>40.S Lumber Site</td> </tr> <tr> <td></td> <td></td> <td></td> <td></td> <td>%</td> <td></td> <td>41.Demolition Cha</td> </tr> <tr> <td></td> <td></td> <td></td> <td></td> <td>%</td> <td></td> <td>42.Prvy/H Tank/</td> </tr> <tr> <td></td> <td></td> <td></td> <td></td> <td>%</td> <td></td> <td>43.Comm Imp Lot</td> </tr> <tr> <td></td> <td></td> <td></td> <td></td> <td>%</td> <td></td> <td>44.Water Availabl</td> </tr> <tr> <td></td> <td></td> <td></td> <td></td> <td>%</td> <td></td> <td>45.Septic Availab</td> </tr> <tr> <td></td> <td></td> <td></td> <td></td> <td>%</td> <td></td> <td>46.Wtr&Septic Ava</td> </tr> </tbody> </table>					Front Foot	Type	Effective		Influence		Influence Codes	Frontage	Depth	Factor	Code	11.Water Departme				%		1.Second Zone	12.Undergrd Servi				%		2.Devel Costs	13.Substations				%		3.Swampy	14.Transm Lines				%		4.Size/Shape	15.Dist System				%		5.Access					%		6.R/W thru Lot					%		7.Restricted					%		8.Location					%		9.Fractional Sha					%		Acres					%		30.Softwood (TG)					%		31.Mixedwood (TG)					%		32.Hardwood (TG)					%		33.Waste L /R Pro					%		34.Roads/Unforest					%		35.Eustis Dam		21		1.00	100 %	0	36.ReEnergyWater		22		1.00	100 %	0	37.ReEnergy Site		24		8.00	100 %	0	38.ReEnergyTransm		25		5.00	100 %	0	39.Deeded R/W to		26		6.41	100 %	0	40.S Lumber Site					%		41.Demolition Cha					%		42.Prvy/H Tank/					%		43.Comm Imp Lot					%		44.Water Availabl					%		45.Septic Availab					%		46.Wtr&Septic Ava
Front Foot	Type	Effective		Influence									Influence Codes																																																																																																																																																																																																					
		Frontage	Depth	Factor	Code																																																																																																																																																																																																													
11.Water Departme				%		1.Second Zone																																																																																																																																																																																																												
12.Undergrd Servi				%		2.Devel Costs																																																																																																																																																																																																												
13.Substations				%		3.Swampy																																																																																																																																																																																																												
14.Transm Lines				%		4.Size/Shape																																																																																																																																																																																																												
15.Dist System				%		5.Access																																																																																																																																																																																																												
				%		6.R/W thru Lot																																																																																																																																																																																																												
				%		7.Restricted																																																																																																																																																																																																												
				%		8.Location																																																																																																																																																																																																												
				%		9.Fractional Sha																																																																																																																																																																																																												
				%		Acres																																																																																																																																																																																																												
				%		30.Softwood (TG)																																																																																																																																																																																																												
				%		31.Mixedwood (TG)																																																																																																																																																																																																												
				%		32.Hardwood (TG)																																																																																																																																																																																																												
				%		33.Waste L /R Pro																																																																																																																																																																																																												
				%		34.Roads/Unforest																																																																																																																																																																																																												
				%		35.Eustis Dam																																																																																																																																																																																																												
	21		1.00	100 %	0	36.ReEnergyWater																																																																																																																																																																																																												
	22		1.00	100 %	0	37.ReEnergy Site																																																																																																																																																																																																												
	24		8.00	100 %	0	38.ReEnergyTransm																																																																																																																																																																																																												
	25		5.00	100 %	0	39.Deeded R/W to																																																																																																																																																																																																												
	26		6.41	100 %	0	40.S Lumber Site																																																																																																																																																																																																												
				%		41.Demolition Cha																																																																																																																																																																																																												
				%		42.Prvy/H Tank/																																																																																																																																																																																																												
				%		43.Comm Imp Lot																																																																																																																																																																																																												
				%		44.Water Availabl																																																																																																																																																																																																												
				%		45.Septic Availab																																																																																																																																																																																																												
				%		46.Wtr&Septic Ava																																																																																																																																																																																																												
Inspection Witnessed By:			Date			<table border="1"> <thead> <tr> <th>No./Date</th> <th>Description</th> <th>Date Insp.</th> </tr> </thead> <tbody> <tr><td></td><td></td><td></td></tr> <tr><td></td><td></td><td></td></tr> <tr><td></td><td></td><td></td></tr> </tbody> </table>					No./Date	Description	Date Insp.																																																																																																																																																																																																					
No./Date	Description	Date Insp.																																																																																																																																																																																																																
X			Sale Data			<table border="1"> <thead> <tr> <th>Sale Date</th> <th>Price</th> <th>Sale Type</th> </tr> </thead> <tbody> <tr> <td></td> <td></td> <td></td> </tr> </tbody> </table>					Sale Date	Price	Sale Type																																																																																																																																																																																																					
Sale Date	Price	Sale Type																																																																																																																																																																																																																
Notes:			<table border="1"> <thead> <tr> <th colspan="3">Validity</th> </tr> </thead> <tbody> <tr> <td>1.Valid</td> <td>4.Bk Repo</td> <td>7.Abutts</td> </tr> <tr> <td>2.Related</td> <td>5.Partial</td> <td>8.Other</td> </tr> <tr> <td>3.Distress</td> <td>6.Exempt</td> <td>9.Question</td> </tr> </tbody> </table>			Validity			1.Valid	4.Bk Repo	7.Abutts	2.Related	5.Partial	8.Other	3.Distress	6.Exempt	9.Question	<table border="1"> <thead> <tr> <th colspan="3">Fract. Acre</th> </tr> </thead> <tbody> <tr> <td>21.Base Lot 1st A</td> <td></td> <td></td> </tr> <tr> <td>22.Secondary Acre</td> <td></td> <td></td> </tr> <tr> <td>23.Remote Water</td> <td></td> <td></td> </tr> </tbody> </table>					Fract. Acre			21.Base Lot 1st A			22.Secondary Acre			23.Remote Water																																																																																																																																																																																		
Validity																																																																																																																																																																																																																		
1.Valid	4.Bk Repo	7.Abutts																																																																																																																																																																																																																
2.Related	5.Partial	8.Other																																																																																																																																																																																																																
3.Distress	6.Exempt	9.Question																																																																																																																																																																																																																
Fract. Acre																																																																																																																																																																																																																		
21.Base Lot 1st A																																																																																																																																																																																																																		
22.Secondary Acre																																																																																																																																																																																																																		
23.Remote Water																																																																																																																																																																																																																		
<table border="1"> <thead> <tr> <th colspan="3">Verified</th> </tr> </thead> <tbody> <tr> <td>1.Buyer</td> <td>4.Agent</td> <td>7.Family</td> </tr> <tr> <td>2.Seller</td> <td>5.Pub Rec</td> <td>8.Other</td> </tr> <tr> <td>3.Lender</td> <td>6.MLS</td> <td>9.</td> </tr> </tbody> </table>			Verified			1.Buyer	4.Agent	7.Family	2.Seller	5.Pub Rec	8.Other	3.Lender	6.MLS	9.	<table border="1"> <thead> <tr> <th colspan="3">Acres</th> </tr> </thead> <tbody> <tr> <td>24.Next 3-10 Acre</td> <td></td> <td></td> </tr> <tr> <td>25.Next 11-15 Acr</td> <td></td> <td></td> </tr> <tr> <td>26.16+ (Undevel A</td> <td></td> <td></td> </tr> <tr> <td>27.Below 1146Elev</td> <td></td> <td></td> </tr> <tr> <td>28.Gravel Pits</td> <td></td> <td></td> </tr> <tr> <td>29.Unforested Vac</td> <td></td> <td></td> </tr> </tbody> </table>					Acres			24.Next 3-10 Acre			25.Next 11-15 Acr			26.16+ (Undevel A			27.Below 1146Elev			28.Gravel Pits			29.Unforested Vac																																																																																																																																																																												
Verified																																																																																																																																																																																																																		
1.Buyer	4.Agent	7.Family																																																																																																																																																																																																																
2.Seller	5.Pub Rec	8.Other																																																																																																																																																																																																																
3.Lender	6.MLS	9.																																																																																																																																																																																																																
Acres																																																																																																																																																																																																																		
24.Next 3-10 Acre																																																																																																																																																																																																																		
25.Next 11-15 Acr																																																																																																																																																																																																																		
26.16+ (Undevel A																																																																																																																																																																																																																		
27.Below 1146Elev																																																																																																																																																																																																																		
28.Gravel Pits																																																																																																																																																																																																																		
29.Unforested Vac																																																																																																																																																																																																																		
						<table border="1"> <thead> <tr> <th colspan="2">Square Foot</th> <th colspan="2">Square Feet</th> <th colspan="2">Total Acreage</th> </tr> </thead> <tbody> <tr> <td>16.</td> <td></td> <td></td> <td></td> <td>21.41</td> <td></td> </tr> <tr> <td>17.TrnsCan Trans</td> <td></td> <td></td> <td></td> <td></td> <td></td> </tr> <tr> <td>18.TrnsCan Rds/Im</td> <td></td> <td></td> <td></td> <td></td> <td></td> </tr> <tr> <td>19.Condominium</td> <td></td> <td></td> <td></td> <td></td> <td></td> </tr> <tr> <td>20.Tarred Drivewa</td> <td></td> <td></td> <td></td> <td></td> <td></td> </tr> <tr> <td colspan="2"></td> <td colspan="2"></td> <td colspan="2">Total Acreage 21.41</td> </tr> </tbody> </table>					Square Foot		Square Feet		Total Acreage		16.				21.41		17.TrnsCan Trans						18.TrnsCan Rds/Im						19.Condominium						20.Tarred Drivewa										Total Acreage 21.41																																																																																																																																																															
Square Foot		Square Feet		Total Acreage																																																																																																																																																																																																														
16.				21.41																																																																																																																																																																																																														
17.TrnsCan Trans																																																																																																																																																																																																																		
18.TrnsCan Rds/Im																																																																																																																																																																																																																		
19.Condominium																																																																																																																																																																																																																		
20.Tarred Drivewa																																																																																																																																																																																																																		
				Total Acreage 21.41																																																																																																																																																																																																														

Eustis

Map Lot R11-006-011


Account 1140

Location NORTHVIEW DRIVE

Card 1

Of 1

7/03/2023

Building Style	SF Bsmt Living			Layout							
1.Ranch/Co	5.A-Frame	9.Other	Fin Bsmt Grade			1.Typical	4.O-Built	7.			
2.Gambrel	6.Apt.Bldg	10.Daylt.B	OPEN-5-CUSTOMIZE			2.Inadeq	5.Camp	8.			
3.R Ranch	7.Camp	11.	Heat Type			3.Poor	6.	9.			
4.Cape/Col	8.Log	12.	1.HWBB	5.FWA	9.No Heat	Attic					
Dwelling Units			2.Combo	6.Stove	10.Geo	1.1/4 Fin	4.Full Fin	7.			
Other Units			3.Radiant	7.Electric	11.	2.1/2 Fin	5.F/Stair	8.CS			
Stories			4.Monitor	8.F/Wall	12.	3.3/4 Fin	6.	9.None			
1.1	4.1 & 1/2	7.1.S/w/lf	Cool Type			Insulation					
2.2	5.1 & 3/4	8.1 & 1/4	1.A/C	4.W&C Air	7.	1.Full	4.Minimal	7.			
3.3	6.2 & 1/2	9.	2.Evapor	5.	8.	2.Heavy	5.Partial	8.			
Exterior Walls			3.H Pump	6.	9.None	3.Capped	6.	9.None			
1.Clbd/Shg	5.B/B/T111	9.Other	Kitchen Style			Unfinished %					
2.Vin/Al	6.Brick	10.None	1.Modern	4.Obsolete	7.	Grade & Factor					
3.Masonite	7.Log	11.Boards	2.Typical	5.Basic	8.	1.E Grade	4.C+ Grade	7.A+ Grade			
4.Asb/Asp	8.Concrete	12.	3.Old Type	6.No Water	9.None	2.D Grade	5.B Grade	8.			
Roof Surface			Bath(s) Style			3.C Grade	6.A Grade	9.Same			
1.Steel	4.Asphalt	7.Rubber	1.Modern	4.Obsolete	7.Bio/Chem	SQFT (Footprint)					
2.Vented	5.Wood	8.	2.Typical	5.Basic	8.Privy	Condition					
3.Tin/Alum	6.Rolled	9.Other	3.Old Type	6.	9.None	1.Poor	4.Avg	7.V G			
SF Masonry Trim			# Rooms			2.Fair	5.Avg+	8.Exc			
ELECTICAL			# Bedrooms			3.Avg-	6.Good	9.Same			
OPEN-4-			# Full Baths			Phys. % Good					
Year Built			# Half Baths			Funct. % Good					
Year Remodeled			# Addn Fixtures			Functional Code					
Foundation			# Fireplaces			1.Incomp	4.Bsmt	7.C Wall			
1.Concrete	4.Wood	7.Partial									
2.C Block	5.Slab	8.ledge/ro							2.O-Built	5.Size	8.LongTerm
3.Gran/Roc	6.Piers	9.Pier/Pad							3.Damaged	6.Bath	9.None
Basement									Econ. % Good		
1.1/4 Bmt	4.Full Bmt	7.Dirt Fl							Economic Code		
2.1/2 Bmt	5.Crawl Sp	8.S Level							0.None	3.No Power	6.Comment
3.3/4 Bmt	6.Fnd noB/	9.None							1.Location	4.Size	7.Uti Easm
Bsmt Gar # Cars									2.Encroach	5.Condition	8.Incmlpt
Wet Basement									Entrance Code 0		
1.Dry	4.	7.							1.Interior	4.Vacant	7.
2.Damp	5.Crawl Sp	8.SPump	2.Refusal	5.Estimate	8.						
3.Wet	6.	9.None	3.Informed	6.	9.						
Date Inspected			Information Code 0								
			1.Owner	4.Agent	7.Inspect						
			2.Relative	5.Estimate	8.						
			3.Tenant	6.Other	9.						
Additions, Outbuildings & Improvements							1.1 S Frame add-				
Type	Year	Units	Grade	Cond	Phys.	Funct.	Sound Value				
					%	%	2.2 S Frame add-				
					%	%	3.3 S Frame add-				
					%	%	4.1 & 1/2 S add-				
					%	%	5.1 & 3/4 S add-				
					%	%	6.2 & 1/2 S add-				
					%	%	21.Open Frame Por				
					%	%	22.Encl Frame Por				
					%	%	23.Frame Garage				
					%	%	24.Frame Shed				
					%	%	25.2S w/ba/no bsm				
					%	%	26.1SFr Overhang				
					%	%	27.Unfin Basement				
					%	%	28.1 S 0 ba/0 bs				
					%	%	29.Finished Attic				

REIDER, MICHAEL L
 REIDER, LISA
 PO BOX 5
 STRATTON ME 04982

B3091P76 B3128P121

Previous Owner
 TCIF BAR LLC
 C/O GMAC Mortgage
 1100 Virginia Drive
 Fort Washington PA 19034
 Sale Date: 3/31/2009

Previous Owner
 THOMAS, CINDY L.
 P. O. BOX 57

STRATTON, ME 04982 0440
 Sale Date: 10/20/2008

Inspection Witnessed By:

X		Date
No./Date	Description	Date Insp.

Notes:

Eustis

Property Data			Assessment Record																																																																																																																																																																																																												
Neighborhood 2 Stratton Village			Year	Land	Buildings	Exempt	Total																																																																																																																																																																																																								
Tree Growth Year 0			2010	42,400	57,200	0	99,600																																																																																																																																																																																																								
X Coordinate 0			2011	42,400	79,900	0	122,300																																																																																																																																																																																																								
Y Coordinate 0			2012	39,300	102,100	0	141,400																																																																																																																																																																																																								
Zone/Land Use 12 General Develop.			2013	38,800	92,300	0	131,100																																																																																																																																																																																																								
Secondary Zone			2014	34,500	95,100	0	129,600																																																																																																																																																																																																								
Topography 1 Level			2015	34,500	93,500	0	128,000																																																																																																																																																																																																								
1.Level 4.Below St 7.Incline			2016	34,500	92,300	0	126,800																																																																																																																																																																																																								
2.Rolling 5.Low 8.			2017	34,500	91,200	0	125,700																																																																																																																																																																																																								
3.Above St 6.Swampy 9.			2018	34,500	91,000	0	125,500																																																																																																																																																																																																								
Utilities 1 Twn.Watr& Septic			2019	34,500	89,900	0	124,400																																																																																																																																																																																																								
1.W & S 4.Dr Well 7.Cspool			2020	34,500	89,600	0	124,100																																																																																																																																																																																																								
2.T Water 5.Dug Well 8.Water			2021	34,500	88,400	0	122,900																																																																																																																																																																																																								
3.Septic 6.Privy 9.None			2022	44,000	113,500	0	157,500																																																																																																																																																																																																								
Street 1 Paved			2023	44,000	147,200	0	191,200																																																																																																																																																																																																								
1.Paved 4.R/W 7.			<table border="1"> <thead> <tr> <th rowspan="2">Front Foot</th> <th rowspan="2">Type</th> <th colspan="2">Effective</th> <th colspan="2">Influence</th> <th rowspan="2">Influence Codes</th> </tr> <tr> <th>Frontage</th> <th>Depth</th> <th>Factor</th> <th>Code</th> </tr> </thead> <tbody> <tr> <td>11.Water Departme</td> <td></td> <td></td> <td></td> <td>%</td> <td></td> <td>1.Second Zone</td> </tr> <tr> <td>12.Undergrd Servi</td> <td></td> <td></td> <td></td> <td>%</td> <td></td> <td>2.Devel Costs</td> </tr> <tr> <td>13.Substations</td> <td></td> <td></td> <td></td> <td>%</td> <td></td> <td>3.Swampy</td> </tr> <tr> <td>14.Transm Lines</td> <td></td> <td></td> <td></td> <td>%</td> <td></td> <td>4.Size/Shape</td> </tr> <tr> <td>15.Dist System</td> <td></td> <td></td> <td></td> <td>%</td> <td></td> <td>5.Access</td> </tr> <tr> <td></td> <td></td> <td></td> <td></td> <td>%</td> <td></td> <td>6.R/W thru Lot</td> </tr> <tr> <td></td> <td></td> <td></td> <td></td> <td>%</td> <td></td> <td>7.Restricted</td> </tr> <tr> <td></td> <td></td> <td></td> <td></td> <td>%</td> <td></td> <td>8.Location</td> </tr> <tr> <td></td> <td></td> <td></td> <td></td> <td>%</td> <td></td> <td>9.Fractional Sha</td> </tr> <tr> <td></td> <td></td> <td></td> <td></td> <td>%</td> <td></td> <td>Acres</td> </tr> <tr> <td></td> <td></td> <td></td> <td></td> <td>%</td> <td></td> <td>30.Softwood (TG)</td> </tr> <tr> <td></td> <td></td> <td></td> <td></td> <td>%</td> <td></td> <td>31.Mixedwood (TG)</td> </tr> <tr> <td></td> <td></td> <td></td> <td></td> <td>%</td> <td></td> <td>32.Hardwood (TG)</td> </tr> <tr> <td></td> <td></td> <td></td> <td></td> <td>%</td> <td></td> <td>33.Waste L /R Pro</td> </tr> <tr> <td></td> <td></td> <td></td> <td></td> <td>%</td> <td></td> <td>34.Roads/Unforest</td> </tr> <tr> <td></td> <td></td> <td></td> <td></td> <td>%</td> <td></td> <td>35.Eustis Dam</td> </tr> <tr> <td></td> <td></td> <td></td> <td></td> <td>%</td> <td></td> <td>36.ReEnergyWater</td> </tr> <tr> <td></td> <td></td> <td></td> <td></td> <td>%</td> <td></td> <td>37.ReEnergy Site</td> </tr> <tr> <td></td> <td></td> <td></td> <td></td> <td>%</td> <td></td> <td>38.ReEnergy/Transm</td> </tr> <tr> <td></td> <td></td> <td></td> <td></td> <td>%</td> <td></td> <td>39.Deeded R/W to</td> </tr> <tr> <td></td> <td></td> <td></td> <td></td> <td>%</td> <td></td> <td>40.S Lumber Site</td> </tr> <tr> <td></td> <td></td> <td></td> <td></td> <td>%</td> <td></td> <td>41.Demolition Cha</td> </tr> <tr> <td></td> <td></td> <td></td> <td></td> <td>%</td> <td></td> <td>42.Privy/H Tank/</td> </tr> <tr> <td></td> <td></td> <td></td> <td></td> <td>%</td> <td></td> <td>43.Comm Imp Lot</td> </tr> <tr> <td></td> <td></td> <td></td> <td></td> <td>%</td> <td></td> <td>44.Water Availabl</td> </tr> <tr> <td></td> <td></td> <td></td> <td></td> <td>%</td> <td></td> <td>45.Septic Availab</td> </tr> <tr> <td></td> <td></td> <td></td> <td></td> <td>%</td> <td></td> <td>46.Wtr&Septic Ava</td> </tr> </tbody> </table>					Front Foot	Type	Effective		Influence		Influence Codes	Frontage	Depth	Factor	Code	11.Water Departme				%		1.Second Zone	12.Undergrd Servi				%		2.Devel Costs	13.Substations				%		3.Swampy	14.Transm Lines				%		4.Size/Shape	15.Dist System				%		5.Access					%		6.R/W thru Lot					%		7.Restricted					%		8.Location					%		9.Fractional Sha					%		Acres					%		30.Softwood (TG)					%		31.Mixedwood (TG)					%		32.Hardwood (TG)					%		33.Waste L /R Pro					%		34.Roads/Unforest					%		35.Eustis Dam					%		36.ReEnergyWater					%		37.ReEnergy Site					%		38.ReEnergy/Transm					%		39.Deeded R/W to					%		40.S Lumber Site					%		41.Demolition Cha					%		42.Privy/H Tank/					%		43.Comm Imp Lot					%		44.Water Availabl					%		45.Septic Availab					%		46.Wtr&Septic Ava
Front Foot	Type	Effective								Influence		Influence Codes																																																																																																																																																																																																			
		Frontage	Depth	Factor	Code																																																																																																																																																																																																										
11.Water Departme				%		1.Second Zone																																																																																																																																																																																																									
12.Undergrd Servi				%		2.Devel Costs																																																																																																																																																																																																									
13.Substations				%		3.Swampy																																																																																																																																																																																																									
14.Transm Lines				%		4.Size/Shape																																																																																																																																																																																																									
15.Dist System				%		5.Access																																																																																																																																																																																																									
				%		6.R/W thru Lot																																																																																																																																																																																																									
				%		7.Restricted																																																																																																																																																																																																									
				%		8.Location																																																																																																																																																																																																									
				%		9.Fractional Sha																																																																																																																																																																																																									
				%		Acres																																																																																																																																																																																																									
				%		30.Softwood (TG)																																																																																																																																																																																																									
				%		31.Mixedwood (TG)																																																																																																																																																																																																									
				%		32.Hardwood (TG)																																																																																																																																																																																																									
				%		33.Waste L /R Pro																																																																																																																																																																																																									
				%		34.Roads/Unforest																																																																																																																																																																																																									
				%		35.Eustis Dam																																																																																																																																																																																																									
				%		36.ReEnergyWater																																																																																																																																																																																																									
				%		37.ReEnergy Site																																																																																																																																																																																																									
				%		38.ReEnergy/Transm																																																																																																																																																																																																									
				%		39.Deeded R/W to																																																																																																																																																																																																									
				%		40.S Lumber Site																																																																																																																																																																																																									
				%		41.Demolition Cha																																																																																																																																																																																																									
				%		42.Privy/H Tank/																																																																																																																																																																																																									
				%		43.Comm Imp Lot																																																																																																																																																																																																									
				%		44.Water Availabl																																																																																																																																																																																																									
				%		45.Septic Availab																																																																																																																																																																																																									
				%		46.Wtr&Septic Ava																																																																																																																																																																																																									
STATUS TG-F&O 0			<table border="1"> <thead> <tr> <th>Fract. Acre</th> <th colspan="2">Acreage/Sites</th> <th colspan="2"></th> <th colspan="2"></th> </tr> </thead> <tbody> <tr> <td>21</td> <td>0.86</td> <td>100</td> <td>%</td> <td>0</td> <td></td> <td></td> </tr> <tr> <td>46</td> <td>1.00</td> <td>100</td> <td>%</td> <td>0</td> <td></td> <td></td> </tr> </tbody> </table>					Fract. Acre	Acreage/Sites						21	0.86	100	%	0			46	1.00	100	%	0																																																																																																																																																																																					
Fract. Acre	Acreage/Sites																																																																																																																																																																																																														
21	0.86	100	%	0																																																																																																																																																																																																											
46	1.00	100	%	0																																																																																																																																																																																																											
Bldg Incomplete 0																																																																																																																																																																																																															
Sale Data																																																																																																																																																																																																															
Sale Date 3/31/2009																																																																																																																																																																																																															
Price 59,000																																																																																																																																																																																																															
Sale Type 2 Land & Buildings																																																																																																																																																																																																															
1.Land 4.Trailer 7.																																																																																																																																																																																																															
2.L & B 5.Other 8.																																																																																																																																																																																																															
3.Bldg 6.Comm 9.																																																																																																																																																																																																															
Financing 7 Bank or Repo Sale..																																																																																																																																																																																																															
1.Convent 4.Seller 7.Bank or Re																																																																																																																																																																																																															
2.FHA/VA 5.Private 8.Divorce																																																																																																																																																																																																															
3.Assumed 6.Cash 9.Unknown																																																																																																																																																																																																															
Validity 8 Other Non Valid																																																																																																																																																																																																															
1.Valid 4.Bk Repo 7.Abutts																																																																																																																																																																																																															
2.Related 5.Partial 8.Other																																																																																																																																																																																																															
3.Distress 6.Exempt 9.Question																																																																																																																																																																																																															
Verified 5 Public Record																																																																																																																																																																																																															
1.Buyer 4.Agent 7.Family																																																																																																																																																																																																															
2.Seller 5.Pub Rec 8.Other																																																																																																																																																																																																															
3.Lender 6.MLS 9.																																																																																																																																																																																																															
			<table border="1"> <thead> <tr> <th colspan="2">Square Foot</th> <th colspan="2"></th> <th colspan="2"></th> <th colspan="2"></th> </tr> </thead> <tbody> <tr> <td>16.</td> <td></td> <td></td> <td></td> <td>%</td> <td></td> <td></td> <td></td> </tr> <tr> <td>17.TrnsCan Trans</td> <td></td> <td></td> <td></td> <td>%</td> <td></td> <td></td> <td></td> </tr> <tr> <td>18.TrnsCan Rds/Im</td> <td></td> <td></td> <td></td> <td>%</td> <td></td> <td></td> <td></td> </tr> <tr> <td>19.Condominium</td> <td></td> <td></td> <td></td> <td>%</td> <td></td> <td></td> <td></td> </tr> <tr> <td>20.Tarred Drivewa</td> <td></td> <td></td> <td></td> <td>%</td> <td></td> <td></td> <td></td> </tr> <tr> <td colspan="2">Total Acreage</td> <td>0.86</td> <td></td> <td></td> <td></td> <td></td> <td></td> </tr> </tbody> </table>					Square Foot								16.				%				17.TrnsCan Trans				%				18.TrnsCan Rds/Im				%				19.Condominium				%				20.Tarred Drivewa				%				Total Acreage		0.86																																																																																																																																																					
Square Foot																																																																																																																																																																																																															
16.				%																																																																																																																																																																																																											
17.TrnsCan Trans				%																																																																																																																																																																																																											
18.TrnsCan Rds/Im				%																																																																																																																																																																																																											
19.Condominium				%																																																																																																																																																																																																											
20.Tarred Drivewa				%																																																																																																																																																																																																											
Total Acreage		0.86																																																																																																																																																																																																													

Eustis

Map Lot U03-012


Account 520

Location 80 SCHOOL STREET EXT.

Card 1

Of 1

7/03/2023

Building Style 2 Gambrel/Garrison	SF Bsmt Living 0	Layout 1 Typical
1.Ranch/Co 5.A-Frame 9.Other	Fin Bsmt Grade 0 0	1.Typical 4.O-Built 7.
2.Gambrel 6.Apt.Bldg 10.Daylt.B	OPEN-5-CUSTOMIZE 0	2.Inadeq 5.Camp 8.
3.R Ranch 7.Camp 11.	Heat Type 100% 2 Combination	3.Poor 6. 9.
4.Cape/Col 8.Log 12.	1.HWBB 5.FWA 9.No Heat	Attic 9 None
Dwelling Units 1	2.Combo 6.Stove 10.Geo	1.1/4 Fin 4.Full Fin 7.
Other Units 0	3.Radiant 7.Electric 11.	2.1/2 Fin 5.FI/Stair 8.CS
Stories 4 One & 1/2 Story	4.Monitor 8.FI/Wall 12.	3.3/4 Fin 6. 9.None
1.1 4.1 & 1/2 7.1.S/w/lf	Cool Type 0% 9 None	Insulation 1 Full
2.2 5.1 & 3/4 8.1 & 1/4	1.A/C 4.W&C Air 7.	1.Full 4.Minimal 7.
3.3 6.2 & 1/2 9.	2.Evapor 5. 8.	2.Heavy 5.Partial 8.
Exterior Walls 9 Other	3.H Pump 6. 9.None	3.Capped 6. 9.None
1.Clbd/Shg 5.B/B/T111 9.Other	Kitchen Style 2 Typical	Unfinished % 30%
2.Vin/Al 6.Brick 10.None	1.Modern 4.Obsolete 7.	Grade & Factor 3 Average 100%
3.Masonite 7.Log 11.Boards	2.Typical 5.Basic 8.	1.E Grade 4.C+ Grade 7.A+ Grade
4.Asb/Asp 8.Concrete 12.	3.Old Type 6.No Water 9.None	2.D Grade 5.B Grade 8.
Roof Surface 1 Steel	Bath(s) Style 2 Typical Bath(s)	3.C Grade 6.A Grade 9.Same
1.Steel 4.Asphalt 7.Rubber	1.Modern 4.Obsolete 7.Bio/Chem	SQFT (Footprint) 840
2.Vented 5.Wood 8.	2.Typical 5.Basic 8.Privy	Condition 4 Average
3.Tin/Alum 6.Rolled 9.Other	3.Old Type 6. 9.None	1.Poor 4.Avg 7.V G
SF Masonry Trim 0	# Rooms 6	2.Fair 5.Avg+ 8.Exc
ELECTICAL 3	# Bedrooms 3	3.Avg- 6.Good 9.Same
OPEN-4- 0	# Full Baths 1	Phys. % Good 0%
Year Built 1981	# Half Baths 1	Funct. % Good 100%
Year Remodeled 2010	# Addn Fixtures 0	Functional Code 9 None
Foundation 1 Concrete	# Fireplaces 0	1.Incomp 4.Bsmt 7.C Wall
1.Concrete 4.Wood 7.Partial		2.O-Built 5.Size 8.LongTerm
2.C Block 5.Slab 8.ledge/ro		3.Damaged 6.Bath 9.None
3.Gran/Roc 6.Piers 9.Pier/Pad		Econ. % Good 100%
Basement 4 Full Basement		Economic Code None
1.1/4 Bmt 4.Full Bmt 7.Dirt Fl		0.None 3.No Power 6.Comment
2.1/2 Bmt 5.Crawl Sp 8.S Level		1.Location 4.Size 7.Uti Easm
3.3/4 Bmt 6.Fnd noB/ 9.None		2.Encroach 5.Condition 8.Incmlplet
Bsmt Gar # Cars 0		Entrance Code 3 Information Only
Wet Basement 2 Damp Basement		1.Interior 4.Vacant 7.
1.Dry 4. 7.		2.Refusal 5.Estimate 8.
2.Damp 5.Crawl Sp 8.SPump	3.Informed 6. 9.	
3.Wet 6. 9.None	Information Code 3 Tenant	
	1.Owner 4.Agent 7.Inspect	
	2.Relative 5.Estimate 8.	
	3.Tenant 6.Other 9.	

Date Inspected 4/30/1997

Additions, Outbuildings & Improvements

Type	Year	Units	Grade	Cond	Phys.	Funct.	Sound Value
23 Frame Garage	2011	720	3 100	4	0 %	50 %	
24 Frame Shed	1985	855	2 100	2	0 %	100 %	
17 Mud Room.....	1985	77	3 100	4	0 %	100 %	
50 Deck w/Roof	2000	200	3 100	4	0 %	100 %	
24 Frame Shed	1995	406	2 100	2	0 %	88 %	
71 8 Ohead Door	2011	2	3 100	4	0 %	100 %	
50 Deck w/Roof	2010	195	3 100	4	0 %	100 %	
					%	%	1.1 S Frame add
					%	%	2.2 S Frame add
					%	%	3.3 S Frame add
					%	%	4.1 & 1/2 S add-
					%	%	5.1 & 3/4 S add-
					%	%	6.2 & 1/2 S add-
					%	%	21.Open Frame Por
					%	%	22.Encl Frame Por
					%	%	23.Frame Garage
					%	%	24.Frame Shed
					%	%	25.2S w/ba/no bsm
					%	%	26.1SFr Overhang
					%	%	27.Unfin Basement
					%	%	28.1 S 0 ba/0 bs
					%	%	29.Finished Attic



Reilly, Gregory D
 Reilly, Tami L
 122 Allen Hill Road
 Brimfield, MA 01010 0000

B1398P332 B3471P252

Previous Owner
 ST. HILAIRE, NORMAND C.
 ST. HILAIRE, VICKIE A.M.
 34 ROAK ST.
 AUBURN, ME 04210 6739
 Sale Date: 9/04/2012

Inspection Witnessed By:

X	Date	Date Insp.
No./Date	Description	Date Insp.

Notes:

Eustis

Property Data			Assessment Record						
Neighborhood 21 Flagstaff Lake			Year	Land	Buildings	Exempt	Total		
Tree Growth Year 0			2010	138,800	96,200	0	235,000		
X Coordinate 0			2011	138,800	102,000	0	240,800		
Y Coordinate 0			2012	134,100	109,100	0	243,200		
Zone/Land Use 12 General Develop.			2013	153,800	96,400	0	250,200		
Secondary Zone 41 & Ltd. Residential			2014	153,800	98,700	0	252,500		
Topography 2 Rolling			2015	153,800	96,700	0	250,500		
1.Level 4.Below St 7.Incline			2016	128,800	96,700	0	225,500		
2.Rolling 5.Low 8.			2017	128,800	96,600	0	225,400		
3.Above St 6.Swampy 9.			2018	128,800	95,600	0	224,400		
Utilities 9 None			2019	128,800	95,500	0	224,300		
1.W & S 4.Dr Well 7.Cspool			2020	128,800	94,400	0	223,200		
2.T Water 5.Dug Well 8.Water			2021	128,800	94,400	0	223,200		
3.Septic 6.Privy 9.None			2022	166,700	121,300	0	288,000		
Street 1 Paved			2023	166,700	143,500	0	310,200		
1.Paved 4.R/W 7.			Land Data						
2.Semi Imp 5.Sub Rd 8.			Front Foot	Type	Effective		Influence		Influence Codes
3.Gravel 6.Priv Rd 9.None					Frontage	Depth	Factor	Code	
STATUS TG-F&O 0			11.Water Departme			%		1.Second Zone	
Bldg Incomplete 0			12.Undergrd Servi			%		2.Devel Costs	
Sale Data			13.Substations			%		3.Swampy	
			14.Transm Lines			%		4.Size/Shape	
Sale Date 9/04/2012			15.Dist System			%		5.Access	
Price 270,000						%		6.R/W thru Lot	
Sale Type 2 Land & Buildings						%		7.Restricted	
1.Land 4.Trailer 7.			Square Foot	Square Feet				8.Location	
2.L & B 5.Other 8.							%	9.Fractional Sha	
3.Bldg 6.Comm 9.						%	Acres		
Financing 9 Unknown			16.			%	30.Softwood (TG)		
1.Convent 4.Seller 7.Bank or Re			17.TrnsCan Trans			%	31.Mixedwood (TG)		
2.FHA/VA 5.Private 8.Divorce			18.TrnsCan Rds/Im			%	32.Hardwood (TG)		
3.Assumed 6.Cash 9.Unknown			19.Condominium			%	33.Waste L /R Pro		
Validity 1 Arms Length Sale			20.Tarred Drivewa			%	34.Roads/Unforest		
1.Valid 4.Bk Repo 7.Abutts			Fract. Acre	Acreege/Sites				35.Eustis Dam	
2.Related 5.Partial 8.Other			21.Base Lot 1st A	21	1.00	100 %	0	36.ReEnergyWater	
3.Distress 6.Exempt 9.Question			22.Secondary Acre	22	1.00	100 %	0	37.ReEnergy Site	
Verified 5 Public Record			23.Remote Water	33	1.90	100 %	0	38.ReEnergy/Transm	
1.Buyer 4.Agent 7.Family			Acres	46	1.00	100 %	0	39.Deeded R/W to	
2.Seller 5.Pub Rec 8.Other			24.Next 3-10 Acre			%		40.S Lumber Site	
3.Lender 6.MLS 9.			25.Next 11-15 Acr			%		41.Demolition Cha	
			26.16+ (Undevel A			%		42.Privy/H Tank/	
			27.Below 1146Elev			%		43.Comm Imp Lot	
			28.Gravel Pits	Total Acreage 3.90				44.Water Availabl	
			29.Unforested Vac			%		45.Septic Availab	
						%		46.Wtr&Septic Ava	

Eustis

Map Lot R01-014-B

Account 167

Location 291 MAIN ST., STRATTON

Card 1

Of 1

7/03/2023

Building Style 4 Cape/Colonial	SF Bsmt Living 350	Layout 1 Typical
1.Ranch/Co 5.A-Frame 9.Other	Fin Bsmt Grade 1 100	1.Typical 4.O-Built 7.
2.Gambrel 6.Apt.Bldg 10.Daylt.B	OPEN-5-CUSTOMIZE 0	2.Inadeq 5.Camp 8.
3.R Ranch 7.Camp 11.	Heat Type 100% 4 Gas/Oil Monitor	3.Poor 6. 9.
4.Cape/Col 8.Log 12.	1.HWBB 5.FWA 9.No Heat	Attic 9 None
Dwelling Units 1	2.Combo 6.Stove 10.Geo	1.1/4 Fin 4.Full Fin 7.
Other Units 0	3.Radiant 7.Electric 11.	2.1/2 Fin 5.FI/Stair 8.CS
Stories 4 One & 1/2 Story	4.Monitor 8.FI/Wall 12.	3.3/4 Fin 6. 9.None
1.1 4.1 & 1/2 7.1.S/w/lf	Cool Type 0% 9 None	Insulation 1 Full
2.2 5.1 & 3/4 8.1 & 1/4	1.A/C 4.W&C Air 7.	1.Full 4.Minimal 7.
3.3 6.2 & 1/2 9.	2.Evapor 5. 8.	2.Heavy 5.Partial 8.
Exterior Walls 1 Clapboard/Shingl	3.H Pump 6. 9.None	3.Capped 6. 9.None
1.Clbd/Shg 5.B/B/T111 9.Other	Kitchen Style 5 Basic	Unfinished % 0%
2.Vin/Al 6.Brick 10.None	1.Modern 4.Obsolete 7.	Grade & Factor 3 Average 100%
3.Masonite 7.Log 11.Boards	2.Typical 5.Basic 8.	1.E Grade 4.C+ Grade 7.A+ Grade
4.Asb/Asp 8.Concrete 12.	3.Old Type 6.No Water 9.None	2.D Grade 5.B Grade 8.
Roof Surface 4 Asphalt Shingles	Bath(s) Style 5 Basic	3.C Grade 6.A Grade 9.Same
1.Steel 4.Asphalt 7.Rubber	1.Modern 4.Obsolete 7.Bio/Chem	SQFT (Footprint) 768
2.Vented 5.Wood 8.	2.Typical 5.Basic 8.Privy	Condition 5 Average +
3.Tin/Alum 6.Rolled 9.Other	3.Old Type 6. 9.None	1.Poor 4.Avg 7.V G
SF Masonry Trim 0	# Rooms 6	2.Fair 5.Avg+ 8.Exc
ELECTICAL 3	# Bedrooms 3	3.Avg- 6.Good 9.Same
OPEN-4- 0	# Full Baths 1	Phys. % Good 0%
Year Built 1996	# Half Baths 1	Funct. % Good 100%
Year Remodeled 0	# Addn Fixtures 0	Functional Code 9 None
Foundation 1 Concrete	# Fireplaces 0	1.Incomp 4.Bsmt 7.C Wall
1.Concrete 4.Wood 7.Partial		2.O-Built 5.Size 8.LongTerm
2.C Block 5.Slab 8.ledge/ro		3.Damaged 6.Bath 9.None
3.Gran/Roc 6.Piers 9.Pier/Pad		Econ. % Good 100%
Basement 4 Full Basement		Economic Code None
1.1/4 Bmt 4.Full Bmt 7.Dirt Fl		0.None 3.No Power 6.Comment
2.1/2 Bmt 5.Crawl Sp 8.S Level		1.Location 4.Size 7.Uti Easm
3.3/4 Bmt 6.Fnd noB/ 9.None		2.Encroach 5.Conditon 8.Incmlplet
Bsmt Gar # Cars 0		Entrance Code 1 Interior Inspect
Wet Basement 1 Dry Basement		1.Interior 4.Vacant 7.
1.Dry 4. 7.		2.Refusal 5.Estimate 8.
2.Damp 5.Crawl Sp 8.SPump	3.Informed 6. 9.	
3.Wet 6. 9.None	Information Code 5 Estimate	
	1.Owner 4.Agent 7.Inspect	
	2.Relative 5.Estimate 8.	
	3.Tenant 6.Other 9.	

Date Inspected 5/15/1997

Additions, Outbuildings & Improvements							
Type	Year	Units	Grade	Cond	Phys.	Funct.	Sound Value
68 Wood Deck	1998	336	3 100	3	0 %	100 %	
17 Mud Room.....	2005	72	3 100	4	0 %	100 %	
					%	%	1.1 S Frame add
					%	%	2.2 S Frame add
					%	%	3.3 S Frame add
					%	%	4.1 & 1/2 S add
					%	%	5.1 & 3/4 S add
					%	%	6.2 & 1/2 S add
					%	%	21.Open Frame Por
					%	%	22.Encl Frame Por
					%	%	23.Frame Garage
					%	%	24.Frame Shed
					%	%	25.2S w/ba/no bsm
					%	%	26.1SFr Overhang
					%	%	27.Unfin Basement
					%	%	28.1 S 0 ba/0 bs
					%	%	29.Finished Attic



Reny, Andrea J
PO Box 292
Round Pond ME 04564

B420P171 B4343P90

Previous Owner
IVERSON, ANDREW P JR
IVERSON, JANIE
11 STAPLES PT. RD.
FREEPORT ME 04032
Sale Date: 7/01/2021

Inspection Witnessed By:

X

Date

No./Date	Description	Date Insp.

Notes:

Eustis

Property Data			Assessment Record						
Neighborhood 8 UperCald/PerryRd.			Year	Land	Buildings	Exempt	Total		
Tree Growth Year 0			2010	54,100	0	0	54,100		
X Coordinate 0			2011	54,100	0	0	54,100		
Y Coordinate 0			2012	43,300	0	0	43,300		
Zone/Land Use 11 Residential/Rec.			2013	36,600	0	0	36,600		
Secondary Zone			2014	31,600	0	0	31,600		
Topography 7 Inclining			2015	31,600	0	0	31,600		
1.Level 4.Below St 7.Incline			2016	29,800	0	0	29,800		
2.Rolling 5.Low 8.			2017	29,800	0	0	29,800		
3.Above St 6.Swampy 9.			2018	29,800	0	0	29,800		
Utilities 9 None			2019	29,800	0	0	29,800		
1.W & S 4.Dr Well 7.Cspool			2020	29,800	0	0	29,800		
2.T Water 5.Dug Well 8.Water			2021	29,800	0	0	29,800		
3.Septic 6.Privy 9.None			2022	38,700	0	0	38,700		
Street 6 Private Rd.....			2023	38,700	0	0	38,700		
1.Paved 4.R/W 7.			Land Data						
2.Semi Imp 5.Sub Rd 8.			Front Foot	Type	Effective		Influence		Influence Codes
3.Gravel 6.Priv Rd 9.None					Frontage	Depth	Factor	Code	
STATUS TG-F&O 0			11.Water Departme			%		1.Second Zone	
Bldg Incomplete 0			12.Undergrd Servi			%		2.Devel Costs	
Sale Data			13.Substations			%		3.Swampy	
			14.Transm Lines			%		4.Size/Shape	
Sale Date 7/01/2021			15.Dist System			%		5.Access	
Price						%		6.R/W thru Lot	
Sale Type 1 Land Only						%		7.Restricted	
1.Land 4.Trailer 7.			Square Foot	Square Feet				8.Location	
2.L & B 5.Other 8.							%	9.Fractional Sha	
3.Bldg 6.Comm 9.						%	Acres		
Financing 9 Unknown			16.			%	30.Softwood (TG)		
1.Convent 4.Seller 7.Bank or Re			17.TrnsCan Trans			%	31.Mixedwood (TG)		
2.FHA/VA 5.Private 8.Divorce			18.TrnsCan Rds/Im			%	32.Hardwood (TG)		
3.Assumed 6.Cash 9.Unknown			19.Condominium			%	33.Waste L /R Pro		
Validity 2 Related Parties			20.Tarred Drivewa			%	34.Roads/Unforest		
1.Valid 4.Bk Repo 7.Abutts			Fract. Acre	Acreege/Sites				35.Eustis Dam	
2.Related 5.Partial 8.Other				21.Base Lot 1st A	21	1.00	90 %	5	36.ReEnergyWater
3.Distress 6.Exempt 9.Question			22.Secondary Acre	22	1.00	90 %	5	37.ReEnergy Site	
Verified 5 Public Record			23.Remote Water	24	0.02	100 %	0	38.ReEnergyTransm	
1.Buyer 4.Agent 7.Family			Acres			%		39.Deeded R/W to	
2.Seller 5.Pub Rec 8.Other				24.Next 3-10 Acre			%	40.S Lumber Site	
3.Lender 6.MLS 9.				25.Next 11-15 Acr			%	41.Demolition Cha	
				26.16+ (Undevel A			%	42.Privy/H Tank/	
				27.Below 1146Elev			%	43.Comm Imp Lot	
				28.Gravel Pits			%	44.Water Availabl	
				29.Unforested Vac			%	45.Septic Availab	
			Total Acreage 2.02					46.Wtr&Septic Ava	

Eustis

Map Lot U15-033


Account 348

Location CALDWELL ROAD

Card 1

Of 1

7/03/2023

Building Style	SF Bsmt Living						Layout	
1.Ranch/Co	5.A-Frame	9.Other	Fin Bsmt Grade				1.Typical 4.O-Built 7.	
2.Gambrel	6.Apt.Bldg	10.Daylt.B	OPEN-5-CUSTOMIZE				2.Inadeq 5.Camp 8.	
3.R Ranch	7.Camp	11.	Heat Type				3.Poor 6. 9.	
4.Cape/Col	8.Log	12.	1.HWBB	5.FWA	9.No Heat	Attic		
Dwelling Units			2.Combo	6.Stove	10.Geo	1.1/4 Fin 4.Full Fin 7.		
Other Units			3.Radiant	7.Electric	11.	2.1/2 Fin 5.F/Stair 8.CS		
Stories			4.Monitor	8.F/Wall	12.	3.3/4 Fin 6. 9.None		
1.1	4.1 & 1/2	7.1.S/w/lf	Cool Type			Insulation		
2.2	5.1 & 3/4	8.1 & 1/4	1.A/C	4.W&C Air	7.	1.Full 4.Minimal 7.		
3.3	6.2 & 1/2	9.	2.Evapor	5.	8.	2.Heavy 5.Partial 8.		
Exterior Walls			3.H Pump	6.	9.None	3.Capped 6. 9.None		
1.Clbd/Shg	5.B/B/T111	9.Other	Kitchen Style			Unfinished %		
2.Vin/Al	6.Brick	10.None	1.Modern	4.Obsolete	7.	Grade & Factor		
3.Masonite	7.Log	11.Boards	2.Typical	5.Basic	8.	1.E Grade 4.C+ Grade 7.A+ Grade		
4.Asb/Asp	8.Concrete	12.	3.Old Type	6.No Water	9.None	2.D Grade 5.B Grade 8.		
Roof Surface			Bath(s) Style			3.C Grade 6.A Grade 9.Same		
1.Steel	4.Asphalt	7.Rubber	1.Modern	4.Obsolete	7.Bio/Chem	SQFT (Footprint)		
2.Vented	5.Wood	8.	2.Typical	5.Basic	8.Privy	Condition		
3.Tin/Alum	6.Rolled	9.Other	3.Old Type	6.	9.None	1.Poor 4.Avg 7.V G		
SF Masonry Trim			# Rooms			2.Fair 5.Avg+ 8.Exc		
ELECTICAL			# Bedrooms			3.Avg- 6.Good 9.Same		
OPEN-4-			# Full Baths			Phys. % Good		
Year Built			# Half Baths			Funct. % Good		
Year Remodeled			# Addn Fixtures			Functional Code		
Foundation			# Fireplaces			1.Incomp 4.Bsmt 7.C Wall		
1.Concrete	4.Wood	7.Partial				2.O-Built 5.Size 8.LongTerm		
2.C Block	5.Slab	8.ledge/ro				3.Damaged 6.Bath 9.None		
3.Gran/Roc	6.Piers	9.Pier/Pad				Econ. % Good		
Basement						Economic Code		
1.1/4 Bmt	4.Full Bmt	7.Dirt Fl				0.None 3.No Power 6.Comment		
2.1/2 Bmt	5.Crawl Sp	8.S Level				1.Location 4.Size 7.Uti Easm		
3.3/4 Bmt	6.Fnd noB/	9.None				2.Encroach 5.Condition 8.Incmlpt		
Bsmt Gar # Cars						Entrance Code 0		
Wet Basement						1.Interior 4.Vacant 7.		
1.Dry	4.	7.				2.Refusal 5.Estimate 8.		
2.Damp	5.Crawl Sp	8.SPump	3.Informed 6. 9.					
3.Wet	6.	9.None	Information Code 0					
Date Inspected								
1.Owner 4.Agent 7.Inspect								
2.Relative 5.Estimate 8.								
3.Tenant 6.Other 9.								
Additions, Outbuildings & Improvements								
Type	Year	Units	Grade	Cond	Phys.	Funct.	Sound Value	
					%	%	1.1 S Frame add-	
					%	%	2.2 S Frame add-	
					%	%	3.3 S Frame add-	
					%	%	4.1 & 1/2 S add-	
					%	%	5.1 & 3/4 S add-	
					%	%	6.2 & 1/2 S add-	
					%	%	21.Open Frame Por	
					%	%	22.Encl Frame Por	
					%	%	23.Frame Garage	
					%	%	24.Frame Shed	
					%	%	25.2S w/ba/no bsm	
					%	%	26.1SFr Overhang	
					%	%	27.Unfin Basement	
					%	%	28.1 S 0 ba/0 bs	
					%	%	29.Finished Attic	

REV RENEWABLES, LLC
ACCOUNTS PAYABLE DEPT
HOUSTON TX 77219

Previous Owner
TransCanada Maine Wind Development Inc.
atten:Mark Cleverdon, Property Tax Mgmt
110 Turnpike Rd.
Westborough, MA 01581
Sale Date: 6/06/2017

Inspection Witnessed By:

X	Date	Date Insp.
No./Date	Description	Date Insp.

Notes:

Eustis

Property Data			Assessment Record						
Neighborhood 19 Rural			Year	Land	Buildings	Exempt	Total		
Tree Growth Year 0			2010	9,444,100	0	0	9,444,100		
X Coordinate 0			2011	9,656,700	0	0	9,656,700		
Y Coordinate 0			2012	9,630,400	0	0	9,630,400		
Zone/Land Use 21 Commercial Use			2013	9,234,400	0	0	9,234,400		
Secondary Zone			2014	8,357,300	0	0	8,357,300		
Topography			2015	8,077,400	0	0	8,077,400		
1.Level 4.Below St 7.Incline			2016	7,485,900	0	0	7,485,900		
2.Rolling 5.Low 8.			2017	7,350,300	0	0	7,350,300		
3.Above St 6.Swampy 9.			2018	7,329,200	0	0	7,329,200		
Utilities			2019	7,268,900	0	0	7,268,900		
1.W & S 4.Dr Well 7.Cspool			2020	7,270,200	0	0	7,270,200		
2.T Water 5.Dug Well 8.Water			2021	7,311,300	0	0	7,311,300		
3.Septic 6.Privy 9.None			2022	8,823,400	0	0	8,823,400		
Street			2023	8,400,100	0	0	8,400,100		
1.Paved 4.R/W 7.			Land Data						
2.Semi Imp 5.Sub Rd 8.			Front Foot	Type	Effective		Influence		Influence Codes
3.Gravel 6.Priv Rd 9.None					Frontage	Depth	Factor	Code	
STATUS TG-F&O 0			11.Water Departme			%		1.Second Zone	
Bldg Incomplete 0			12.Undergrd Servi			%		2.Devel Costs	
Sale Data			13.Substations			%		3.Swampy	
Sale Date 6/06/2017			14.Transm Lines			%		4.Size/Shape	
Price 5,500,489			15.Dist System			%		5.Access	
Sale Type 1 Land Only			Square Foot		Square Feet			6.R/W thru Lot	
1.Land 4.Trailer 7.							%	7.Restricted	
2.L & B 5.Other 8.			16.			%	8.Location		
3.Bldg 6.Comm 9.			17.TrnsCan Trans			%	9.Fractional Sha		
Financing 9 Unknown			18.TrnsCan Rds/Im			%	Acres		
1.Convent 4.Seller 7.Bank or Re			19.Condominium			%	30.Softwood (TG)		
2.FHA/VA 5.Private 8.Divorce			20.Tarred Drivewa			%	31.Mixedwood (TG)		
3.Assumed 6.Cash 9.Unknown			Fract. Acre	Acreege/Sites			32.Hardwood (TG)		
Validity 8 Other Non Valid				21.Base Lot 1st A	47	18.94	100 %	33.Waste L /R Pro	
1.Valid 4.Bk Repo 7.Abutts			22.Secondary Acre	17	1.00	100 %	34.Roads/Unforest		
2.Related 5.Partial 8.Other			23.Remote Water	18	1.00	100 %	35.Eustis Dam		
3.Distress 6.Exempt 9.Question			Acres			%	36.ReEnergyWater		
Verified 5 Public Record			24.Next 3-10 Acre			%	37.ReEnergy Site		
1.Buyer 4.Agent 7.Family			25.Next 11-15 Acr			%	38.ReEnergyTransm		
2.Seller 5.Pub Rec 8.Other			26.16+ (Undevel A			%	39.Deeded R/W to		
3.Lender 6.MLS 9.			27.Below 1146Elev			%	40.S Lumber Site		
			28.Gravel Pits			%	41.Demolition Cha		
			29.Unforested Vac			%	42.Privy/H Tank/		
			Total Acreage		18.94		43.Comm Imp Lot		
							44.Water Availabl		
							45.Septic Availab		
							46.Wtr&Septic Ava		

Eustis

Map Lot R11-005-A


Account 398

Location EUSTIS PUBLIC LOT

Card 1

Of 1

7/03/2023

Building Style	SF Bsmt Living						Layout			
1.Ranch/Co	5.A-Frame	9.Other	Fin Bsmt Grade				1.Typical 4.O-Built 7.			
2.Gambrel	6.Apt.Bldg	10.Daylt.B	OPEN-5-CUSTOMIZE				2.Inadeq 5.Camp 8.			
3.R Ranch	7.Camp	11.	Heat Type				3.Poor 6. 9.			
4.Cape/Col	8.Log	12.	1.HWBB	5.FWA	9.No Heat	Attic				
Dwelling Units	2.Combo 6.Stove 10.Geo						1.1/4 Fin 4.Full Fin 7.			
Other Units	3.Radiant 7.Electric 11.						2.1/2 Fin 5.F/Stair 8.CS			
Stories	4.Monitor 8.F/Wall 12.						3.3/4 Fin 6. 9.None			
1.1	4.1 & 1/2	7.1.S/w/lf	Cool Type				Insulation			
2.2	5.1 & 3/4	8.1 & 1/4	1.A/C	4.W&C Air	7.	1.Full 4.Minimal 7.				
3.3	6.2 & 1/2	9.	2.Evapor	5.	8.	2.Heavy 5.Partial 8.				
Exterior Walls	3.H Pump 6. 9.None						3.Capped 6. 9.None			
1.Clbd/Shg	5.B/B/T111	9.Other	Kitchen Style				Unfinished %			
2.Vin/Al	6.Brick	10.None	1.Modern	4.Obsolete	7.	Grade & Factor				
3.Masonite	7.Log	11.Boards	2.Typical	5.Basic	8.	1.E Grade 4.C+ Grade 7.A+ Grade				
4.Asb/Asp	8.Concrete	12.	3.Old Type	6.No Water	9.None	2.D Grade 5.B Grade 8.				
Roof Surface	Bath(s) Style						3.C Grade 6.A Grade 9.Same			
1.Steel	4.Asphalt	7.Rubber	1.Modern	4.Obsolete	7.Bio/Chem	SQFT (Footprint)				
2.Vented	5.Wood	8.	2.Typical	5.Basic	8.Privy	Condition				
3.Tin/Alum	6.Rolled	9.Other	3.Old Type	6.	9.None	1.Poor 4.Avg 7.V G				
SF Masonry Trim	# Rooms						2.Fair 5.Avg+ 8.Exc			
ELECTICAL	# Bedrooms						3.Avg- 6.Good 9.Same			
OPEN-4-	# Full Baths						Phys. % Good			
Year Built	# Half Baths						Funct. % Good			
Year Remodeled	# Addn Fixtures						Functional Code			
Foundation	# Fireplaces						1.Incomp 4.Bsmt 7.C Wall			
1.Concrete	4.Wood	7.Partial					2.O-Built 5.Size 8.LongTerm			
2.C Block	5.Slab	8.ledge/ro					3.Damaged 6.Bath 9.None			
3.Gran/Roc	6.Piers	9.Pier/Pad					Econ. % Good			
Basement	Economic Code									
1.1/4 Bmt	4.Full Bmt	7.Dirt Fl					0.None 3.No Power 6.Comment			
2.1/2 Bmt	5.Crawl Sp	8.S Level					1.Location 4.Size 7.Uti Easm			
3.3/4 Bmt	6.Fnd noB/	9.None					2.Encroach 5.Condition 8.Incmlpt			
Bsmt Gar # Cars	Entrance Code 0									
Wet Basement	1.Interior 4.Vacant 7.									
1.Dry	4.	7.					2.Refusal 5.Estimate 8.			
2.Damp	5.Crawl Sp	8.SPump	3.Informed 6. 9.							
3.Wet	6.	9.None	Information Code 0							
	1.Owner 4.Agent 7.Inspect									
	2.Relative 5.Estimate 8.									
	3.Tenant 6.Other 9.									
	Date Inspected									
Additions, Outbuildings & Improvements										
Type	Year	Units	Grade	Cond	Phys.	Funct.	Sound Value			
					%	%	1.1 S Frame add-			
					%	%	2.2 S Frame add-			
					%	%	3.3 S Frame add-			
					%	%	4.1 & 1/2 S add-			
					%	%	5.1 & 3/4 S add-			
					%	%	6.2 & 1/2 S add-			
					%	%	21.Open Frame Por			
					%	%	22.Encl Frame Por			
					%	%	23.Frame Garage			
					%	%	24.Frame Shed			
					%	%	25.2S w/ba/no bsm			
					%	%	26.1SFr Overhang			
					%	%	27.Unfin Basement			
					%	%	28.1 S 0 ba/0 bs			
					%	%	29.Finished Attic			

RICHARDS, DAVID K
RICHARDS, KATIE T
Po Box 573
Stratton ME 04982

B1502P43 B3376P23

Previous Owner
McCracken, Melanie Rae
Cox, Rebecca Gale, et al
74 Tolman Ave.
Leominster MA 01453
Sale Date: 9/08/2011

Inspection Witnessed By:

X	Date	Date Insp.
No./Date	Description	Date Insp.

Notes:

Eustis

Property Data			Assessment Record						
Neighborhood 1 Main Street			Year	Land	Buildings	Exempt	Total		
Tree Growth Year 0			2010	33,500	96,700	0	130,200		
X Coordinate 0			2011	33,500	106,100	0	139,600		
Y Coordinate 0			2012	33,800	114,600	0	148,400		
Zone/Land Use 21 Commercial Use			2013	33,400	106,400	10,000	129,800		
Secondary Zone			2014	30,900	108,300	10,000	129,200		
Topography 1 Level			2015	30,900	107,500	10,000	128,400		
1.Level 4.Below St 7.Incline			2016	30,900	107,500	15,000	123,400		
2.Rolling 5.Low 8.			2017	30,900	107,500	20,000	118,400		
3.Above St 6.Swampy 9.			2018	30,900	107,500	20,000	118,400		
Utilities 1 Twn.Watr& Septic			2019	30,900	107,400	20,000	118,300		
1.W & S 4.Dr Well 7.Cspool			2020	30,900	107,400	25,000	113,300		
2.T Water 5.Dug Well 8.Water			2021	30,900	107,400	25,000	113,300		
3.Septic 6.Privy 9.None			2022	39,200	404,600	25,000	418,800		
Street 1 Paved			2023	39,200	205,300	25,000	219,500		
1.Paved 4.R/W 7.			Land Data						
2.Semi Imp 5.Sub Rd 8.			Front Foot	Type	Effective		Influence		Influence Codes
3.Gravel 6.Priv Rd 9.None					Frontage	Depth	Factor	Code	
STATUS TG-F&O 0			11.Water Departme			%		1.Second Zone	
Bldg Incomplete 0			12.Undergrd Servi			%		2.Devel Costs	
Sale Data			13.Substations			%		3.Swampy	
			14.Transm Lines			%		4.Size/Shape	
Sale Date 9/08/2011			15.Dist System			%		5.Access	
Price 90,000						%		6.R/W thru Lot	
Sale Type 2 Land & Buildings						%		7.Restricted	
1.Land 4.Trailer 7.			Square Foot	Square Feet				8.Location	
2.L & B 5.Other 8.							%	9.Fractional Sha	
3.Bldg 6.Comm 9.						%	Acres		
Financing 9 Unknown			16.			%	30.Softwood (TG)		
1.Convent 4.Seller 7.Bank or Re			17.TrnsCan Trans			%	31.Mixedwood (TG)		
2.FHA/VA 5.Private 8.Divorce			18.TrnsCan Rds/Im			%	32.Hardwood (TG)		
3.Assumed 6.Cash 9.Unknown			19.Condominium			%	33.Waste L /R Pro		
Validity 2 Related Parties			20.Tarred Drivewa			%	34.Roads/Unforest		
1.Valid 4.Bk Repo 7.Abutts			Fract. Acre	Acreege/Sites				35.Eustis Dam	
2.Related 5.Partial 8.Other				21.Base Lot 1st A	21	0.51	100 %	0	36.ReEnergyWater
3.Distress 6.Exempt 9.Question			22.Secondary Acre	46	1.00	100 %	0	37.ReEnergy Site	
Verified 5 Public Record			23.Remote Water			%		38.ReEnergyTransm	
1.Buyer 4.Agent 7.Family			Acres			%		39.Deeded R/W to	
2.Seller 5.Pub Rec 8.Other			24.Next 3-10 Acre			%		40.S Lumber Site	
3.Lender 6.MLS 9.			25.Next 11-15 Acr			%		41.Demolition Cha	
			26.16+ (Undevel A			%		42.Privy/H Tank/	
			27.Below 1146Elev			%		43.Comm Imp Lot	
			28.Gravel Pits			%		44.Water Availabl	
			29.Unforested Vac			%		45.Septic Availab	
			Total Acreage 0.51					46.Wtr&Septic Ava	

Eustis

Map Lot U04-006

Account 676

Location 32 BLANCHARD AVENUE

Card 1 Of 1 7/03/2023

Building Style 6 Apartment Bldg.	SF Bsmt Living 0	Layout 4 Overbuilt
1.Ranch/Co 5.A-Frame 9.Other	Fin Bsmt Grade 0 0	1.Typical 4.O-Built 7.
2.Gambrel 6.Apt.Bldg 10.Daylt.B	OPEN-5-CUSTOMIZE 0	2.Inadeq 5.Camp 8.
3.R Ranch 7.Camp 11.	Heat Type 100% 7 Electric	3.Poor 6. 9.
4.Cape/Col 8.Log 12.	1.HWBB 5.FWA 9.No Heat	Attic 9 None
Dwelling Units 3	2.Combo 6.Stove 10.Geo	1.1/4 Fin 4.Full Fin 7.
Other Units 0	3.Radiant 7.Electric 11.	2.1/2 Fin 5.FI/Stair 8.CS
Stories 6 Two & 1/2 Story	4.Monitor 8.FI/Wall 12.	3.3/4 Fin 6. 9.None
1.1 4.1 & 1/2 7.1.S/w/lf	Cool Type 0% 9 None	Insulation 4 Minimal
2.2 5.1 & 3/4 8.1 & 1/4	1.A/C 4.W&C Air 7.	1.Full 4.Minimal 7.
3.3 6.2 & 1/2 9.	2.Evapor 5. 8.	2.Heavy 5.Partial 8.
Exterior Walls 3 Masonite	3.H Pump 6. 9.None	3.Capped 6. 9.None
1.Clbd/Shg 5.B/B/T111 9.Other	Kitchen Style 5 Basic	Unfinished % 0%
2.Vin/Al 6.Brick 10.None	1.Modern 4.Obsolete 7.	Grade & Factor 3 Average 100%
3.Masonite 7.Log 11.Boards	2.Typical 5.Basic 8.	1.E Grade 4.C+ Grade 7.A+ Grade
4.Asb/Asp 8.Concrete 12.	3.Old Type 6.No Water 9.None	2.D Grade 5.B Grade 8.
Roof Surface 1 Steel	Bath(s) Style 5 Basic	3.C Grade 6.A Grade 9.Same
1.Steel 4.Asphalt 7.Rubber	1.Modern 4.Obsolete 7.Bio/Chem	SQFT (Footprint) 1080
2.Vented 5.Wood 8.	2.Typical 5.Basic 8.Privy	Condition 3 Below Average
3.Tin/Alum 6.Rolled 9.Other	3.Old Type 6. 9.None	1.Poor 4.Avg 7.V G
SF Masonry Trim 0	# Rooms 14	2.Fair 5.Avg+ 8.Exc
ELECTICAL 3	# Bedrooms 6	3.Avg- 6.Good 9.Same
OPEN-4- 0	# Full Baths 5	Phys. % Good 0%
Year Built 1900	# Half Baths 0	Funct. % Good 100%
Year Remodeled 0	# Addn Fixtures 0	Functional Code 2 Overbuilt
Foundation 3 Granite/Rock Wal	# Fireplaces 0	1.Incomp 4.Bsmt 7.C Wall
1.Concrete 4.Wood 7.Partial		2.O-Built 5.Size 8.LongTerm
2.C Block 5.Slab 8.ledge/ro		3.Damaged 6.Bath 9.None
3.Gran/Roc 6.Piers 9.Pier/Pad		Econ. % Good 90%
Basement 2 1/2 Basement		Economic Code Size Factor.....
1.1/4 Bmt 4.Full Bmt 7.Dirt Fl		0.None 3.No Power 6.Comment
2.1/2 Bmt 5.Crawl Sp 8.S Level		1.Location 4.Size 7.Uti Easm
3.3/4 Bmt 6.Fnd noB/ 9.None		2.Encroach 5.Conditon 8.Incmlpet
Bsmt Gar # Cars 0		Entrance Code 3 Information Only
Wet Basement 1 Dry Basement		1.Interior 4.Vacant 7.
1.Dry 4. 7.		2.Refusal 5.Estimate 8.
2.Damp 5.Crawl Sp 8.SPump	3.Informed 6. 9.	
3.Wet 6. 9.None	Information Code 1 Owner	
		1.Owner 4.Agent 7.Inspect
		2.Relative 5.Estimate 8.
		3.Tenant 6.Other 9.

Date Inspected

Additions, Outbuildings & Improvements							
Type	Year	Units	Grade	Cond	Phys.	Funct.	Sound Value
4 1 & 1/2 S.add-on	1920	576	3 100	4	0 %	88 %	
23 Frame Garage	1950	240	2 100	3	0 %	100 %	
21 Open Frame	1920	48	3 100	9	0 %	0 %	
68 Wood Deck	2006	220	3 100	4	0 %	100 %	
					%	%	
					%	%	
					%	%	
					%	%	
					%	%	
					%	%	
					%	%	
					%	%	
					%	%	



Richards, Kelly J
 Richards, Timothy M
 PO BOX 34
 EUSTIS ME 04936

B1181P136 B4099P276

Previous Owner
 Hayden, Jonathan
 Hayden, Lisa K
 1234 Deer Ridge Dr.
 Bayfield CO 81122
 Sale Date: 6/27/2019

Previous Owner
 HOOPER, CAROL L.
 BOX 329

STANDISH ME 04084
 Sale Date: 1/08/2013

Property Data			Assessment Record				
Neighborhood 97 Wing Community			Year	Land	Buildings	Exempt	Total
Tree Growth Year 0			2010	39,200	25,600	0	64,800
X Coordinate 0			2011	39,200	26,400	0	65,600
Y Coordinate 0			2012	39,500	27,900	0	67,400
Zone/Land Use 11 Residential/Rec.			2013	46,200	21,000	0	67,200
Secondary Zone			2014	44,700	20,900	0	65,600
Topography 1 Level			2015	44,700	20,200	0	64,900
1.Level 4.Below St 7.Incline			2016	43,800	20,200	0	64,000
2.Rolling 5.Low 8.			2017	43,800	19,800	0	63,600
3.Above St 6.Swampy 9.			2018	43,800	19,400	0	63,200
Utilities 3 Septic Disposal& 5 Dug Well &			2019	43,800	19,400	0	63,200
1.W & S 4.Dr Well 7.Cspool			2020	43,800	112,800	0	156,600
2.T Water 5.Dug Well 8.Water			2021	43,800	157,900	25,000	176,700
3.Septic 6.Privy 9.None			2022	52,400	207,000	25,000	234,400
Street 5 Subdivision Rd.			2023	131,200	270,400	25,000	376,600
1.Paved 4.R/W 7.							
2.Semi Imp 5.Sub Rd 8.							
3.Gravel 6.Priv Rd 9.None							

Inspection Witnessed By:

X	Date
No./Date	Description
	Date Insp.

Notes:

Sale Data		
STATUS TG-F&O 0		
Bldg Incomplete 0		
Sale Date 6/27/2019		
Price 49,000		
Sale Type 2 Land & Buildings		
1.Land	4.Trailer	7.
2.L & B	5.Other	8.
3.Bldg	6.Comm	9.
Financing 9 Unknown		
1.Convent	4.Seller	7.Bank or Re
2.FHA/VA	5.Private	8.Divorce
3.Assumed	6.Cash	9.Unknown
Validity 1 Arms Length Sale		
1.Valid	4.Bk Repo	7.Abutts
2.Related	5.Partial	8.Other
3.Distress	6.Exempt	9.Question
Verified 5 Public Record		
1.Buyer	4.Agent	7.Family
2.Seller	5.Pub Rec	8.Other
3.Lender	6.MLS	9.

Land Data						
Front Foot	Type	Effective		Influence		Influence Codes
		Frontage	Depth	Factor	Code	
11.Water Departme				%		1.Second Zone
12.Undergrd Servi				%		2.Devel Costs
13.Substations				%		3.Swampy
14.Transm Lines				%		4.Size/Shape
15.Dist System				%		5.Access
				%		6.R/W thru Lot
				%		7.Restricted
				%		8.Location
				%		9.Fractional Sha
				%		Acres
				%		30.Softwood (TG)
				%		31.Mixedwood (TG)
				%		32.Hardwood (TG)
				%		33.Waste L /R Pro
				%		34.Roads/Unforest
				%		35.Eustis Dam
				%		36.ReEnergyWater
				%		37.ReEnergy Site
				%		38.ReEnergyTransm
				%		39.Deeded R/W to
				%		40.S Lumber Site
				%		41.Demolition Cha
				%		42.Privy/H Tank/
				%		43.Comm Imp Lot
				%		44.Water Availabl
				%		45.Septic Availab
				%		46.Wtr&Septic Ava
Total Acreage		8.87				

Eustis

Map Lot U13-020

Account 169

Location 81 RED PINE LANE

Card 1

Of 1

7/03/2023

Building Style 2 Gambrel/Garrison	SF Bsmt Living 9	Layout 1 Typical
1.Ranch/Co 5.A-Frame 9.Other	Fin Bsmt Grade 0 0	1.Typical 4.O-Built 7.
2.Gambrel 6.Apt.Bldg 10.Daylt.B	OPEN-5-CUSTOMIZE 0	2.Inadeq 5.Camp 8.
3.R Ranch 7.Camp 11.	Heat Type 100% 1 Hot Water BB	3.Poor 6. 9.
4.Cape/Col 8.Log 12.	1.HWBB 5.FWA 9.No Heat	Attic 9 None
Dwelling Units 1	2.Combo 6.Stove 10.Geo	1.1/4 Fin 4.Full Fin 7.
Other Units 0	3.Radiant 7.Electric 11.	2.1/2 Fin 5.FI/Stair 8.CS
Stories 7 One Story W/Loft	4.Monitor 8.FI/Wall 12.	3.3/4 Fin 6. 9.None
1.1 4.1 & 1/2 7.1.S/w/lf	Cool Type 0% 9 None	Insulation 1 Full
2.2 5.1 & 3/4 8.1 & 1/4	1.A/C 4.W&C Air 7.	1.Full 4.Minimal 7.
3.3 6.2 & 1/2 9.	2.Evapor 5. 8.	2.Heavy 5.Partial 8.
Exterior Walls 2 Vinyl/Aluminum	3.H Pump 6. 9.None	3.Capped 6. 9.None
1.Clbd/Shg 5.B/B/T111 9.Other	Kitchen Style 1 Modern	Unfinished % 0%
2.Vin/Al 6.Brick 10.None	1.Modern 4.Obsolete 7.	Grade & Factor 4 Above Average
3.Masonite 7.Log 11.Boards	2.Typical 5.Basic 8.	1.E Grade 4.C+ Grade 7.A+ Grade
4.Asb/Asp 8.Concrete 12.	3.Old Type 6.No Water 9.None	2.D Grade 5.B Grade 8.
Roof Surface 1 Steel	Bath(s) Style 1 Modern Bath(s)	3.C Grade 6.A Grade 9.Same
1.Steel 4.Asphalt 7.Rubber	1.Modern 4.Obsolete 7.Bio/Chem	SQFT (Footprint) 1008
2.Vented 5.Wood 8.	2.Typical 5.Basic 8.Privy	Condition 5 Average +
3.Tin/Alum 6.Rolled 9.Other	3.Old Type 6. 9.None	1.Poor 4.Avg 7.V G
SF Masonry Trim 0	# Rooms 6	2.Fair 5.Avg+ 8.Exc
ELECTICAL 0	# Bedrooms 2	3.Avg- 6.Good 9.Same
OPEN-4- 0	# Full Baths 2	Phys. % Good 0%
Year Built 2020	# Half Baths 0	Funct. % Good 100%
Year Remodeled 0	# Addn Fixtures 0	Functional Code 1 Incomplete
Foundation 6 Piers/Posts	# Fireplaces 0	1.Incomp 4.Bsmt 7.C Wall
1.Concrete 4.Wood 7.Partial		2.O-Built 5.Size 8.LongTerm
2.C Block 5.Slab 8.ledge/ro		3.Damaged 6.Bath 9.None
3.Gran/Roc 6.Piers 9.Pier/Pad		Econ. % Good 100%
Basement 5 Crawl Space		Economic Code None
1.1/4 Bmt 4.Full Bmt 7.Dirt FI		0.None 3.No Power 6.Comment
2.1/2 Bmt 5.Crawl Sp 8.S Level		1.Location 4.Size 7.Uti Easm
3.3/4 Bmt 6.Fnd noB/ 9.None		2.Encroach 5.Condition 8.Incmlplet
Bsmt Gar # Cars 0		Entrance Code 3 Information Only
Wet Basement 9 No Basement		1.Interior 4.Vacant 7.
1.Dry 4. 7.		2.Refusal 5.Estimate 8.
2.Damp 5.Crawl Sp 8.SPump		3.Informed 6. 9.
3.Wet 6. 9.None		Information Code 1 Owner
		1.Owner 4.Agent 7.Inspect
		2.Relative 5.Estimate 8.
		3.Tenant 6.Other 9.

Date Inspected 9/18/1996

Additions, Outbuildings & Improvements

Type	Year	Units	Grade	Cond	Phys.	Funct.	Sound Value
24 Frame Shed	1970	144	3 100	4	0 %	100 %	1.1 S Frame add- 2.2 S Frame add- 3.3 S Frame add-
24 Frame Shed	2021	144	3 100	4	0 %	100 %	4.1 & 1/2 S add- 5.1 & 3/4 S add- 6.2 & 1/2 S add-
23 Frame Garage	2022	1344	3 100	4	0 %	50 %	21.Open Frame Por 22.Encl Frame Por 23.Frame Garage 24.Frame Shed 25.2S w/ba/no bsm 26.1SFr Overhang 27.Unfin Basement 28.1 S 0 ba/0 bs 29.Finished Attic
					%	%	
					%	%	
					%	%	
					%	%	
					%	%	
					%	%	
					%	%	



RICHARDSON, GEORGE
RICHARDSON, LINDA
PO BOX 613
N. TURNER ME 04266

B474P293 B3635P338 B3986P57 B3990P1 B4141P79

Previous Owner
CORSON, SHAWN M
CORSON, AMY M
PO Box 43
SUMNER ME 04292
Sale Date: 10/30/2019

Previous Owner
DENNISON, BEVERLY
C/O CHERYLYNN ORCUTT
6 ROCKY ROAD
NO. YARMOUTH, ME 04097
Sale Date: 4/22/2014

Inspection Witnessed By:

X	Date	Date Insp.
No./Date	Description	Date Insp.

Notes:

Eustis

Property Data			Assessment Record						
Neighborhood 48 Kerns Subd.			Year	Land	Buildings	Exempt	Total		
Tree Growth Year 0			2010	20,000	35,400	0	55,400		
X Coordinate 0			2011	20,000	35,900	0	55,900		
Y Coordinate 0			2012	20,300	37,900	0	58,200		
Zone/Land Use 11 Residential/Rec.			2013	22,400	35,700	0	58,100		
Secondary Zone			2014	22,400	35,400	0	57,800		
Topography 2 Rolling			2015	22,400	34,600	0	57,000		
1.Level 4.Below St 7.Incline			2016	22,400	34,000	0	56,400		
2.Rolling 5.Low 8.			2017	22,400	50,400	0	72,800		
3.Above St 6.Swampy 9.			2018	22,400	49,800	0	72,200		
Utilities 3 Septic Disposal& 5 Dug Well &			2019	22,400	49,700	0	72,100		
1.W & S 4.Dr Well 7.Cspool			2020	22,400	49,000	0	71,400		
2.T Water 5.Dug Well 8.Water			2021	22,400	48,300	0	70,700		
3.Septic 6.Privy 9.None			2022	28,200	62,800	0	91,000		
Street 5 Subdivision Rd.			2023	28,200	82,300	0	110,500		
1.Paved 4.R/W 7.			Land Data						
2.Semi Imp 5.Sub Rd 8.			Front Foot	Type	Effective		Influence		Influence Codes
3.Gravel 6.Priv Rd 9.None					Frontage	Depth	Factor	Code	
STATUS TG-F&O 0			11.Water Departme			%		1.Second Zone	
Bldg Incomplete 0			12.Undergrd Servi			%		2.Devel Costs	
Sale Data			13.Substations			%		3.Swampy	
Sale Date 10/30/2019			14.Transm Lines			%		4.Size/Shape	
Price 110,000			15.Dist System			%		5.Access	
Sale Type 2 Land & Buildings			Square Foot		Square Feet				6.R/W thru Lot
1.Land 4.Trailer 7.									7.Restricted
2.L & B 5.Other 8.			16.			%		8.Location	
3.Bldg 6.Comm 9.			17.TrnsCan Trans			%		9.Fractional Sha	
Financing 9 Unknown			18.TrnsCan Rds/Im			%		Acres	
1.Convent 4.Seller 7.Bank or Re			19.Condominium			%		30.Softwood (TG)	
2.FHA/VA 5.Private 8.Divorce			20.Tarred Drivewa			%		31.Mixedwood (TG)	
3.Assumed 6.Cash 9.Unknown						%		32.Hardwood (TG)	
Validity 1 Arms Length Sale			Fract. Acre	Acreege/Sites				33.Waste L /R Pro	
1.Valid 4.Bk Repo 7.Abutts			21.Base Lot 1st A	21	0.40	100	%	0	34.Roads/Unforest
2.Related 5.Partial 8.Other			22.Secondary Acre	46	1.00	100	%	0	35.Eustis Dam
3.Distress 6.Exempt 9.Question			23.Remote Water						36.ReEnergyWater
Verified 5 Public Record			Acres						37.ReEnergy Site
1.Buyer 4.Agent 7.Family			24.Next 3-10 Acre						38.ReEnergyTransm
2.Seller 5.Pub Rec 8.Other			25.Next 11-15 Acr						39.Deeded R/W to
3.Lender 6.MLS 9.			26.16+ (Undevel A						40.S Lumber Site
			27.Below 1146Elev						41.Demolition Cha
			28.Gravel Pits						42.Privy/H Tank/
			29.Unforested Vac						43.Comm Imp Lot
			Total Acreage		0.40				

44.Water Availabl

45.Septic Availab

46.Wtr&Septic Ava

Eustis

Map Lot U18-025

Account 176

Location 95 WINDMILL ROAD

Card 1 Of 1 7/03/2023

Building Style 7 Camp/Cottage	SF Bsmt Living 0	Layout 1 Typical
1.Ranch/Co 5.A-Frame 9.Other	Fin Bsmt Grade 0 0	1.Typical 4.O-Built 7.
2.Gambrel 6.Apt.Bldg 10.Daylt.B	OPEN-5-CUSTOMIZE 0	2.Inadeq 5.Camp 8.
3.R Ranch 7.Camp 11.	Heat Type 100% 6 Stove	3.Poor 6. 9.
4.Cape/Col 8.Log 12.	1.HWBB 5.FWA 9.No Heat	Attic 9 None
Dwelling Units 1	2.Combo 6.Stove 10.Geo	1.1/4 Fin 4.Full Fin 7.
Other Units 0	3.Radiant 7.Electric 11.	2.1/2 Fin 5.FI/Stair 8.CS
Stories 1 One Story	4.Monitor 8.FI/Wall 12.	3.3/4 Fin 6. 9.None
1.1 4.1 & 1/2 7.1.S/w/lf	Cool Type 0% 9 None	Insulation 4 Minimal
2.2 5.1 & 3/4 8.1 & 1/4	1.A/C 4.W&C Air 7.	1.Full 4.Minimal 7.
3.3 6.2 & 1/2 9.	2.Evapor 5. 8.	2.Heavy 5.Partial 8.
Exterior Walls 1 Clapboard/Shingl	3.H Pump 6. 9.None	3.Capped 6. 9.None
1.Clbd/Shg 5.B/B/T111 9.Other	Kitchen Style 5 Basic	Unfinished % 0%
2.Vin/Al 6.Brick 10.None	1.Modern 4.Obsolete 7.	Grade & Factor 3 Average 100%
3.Masonite 7.Log 11.Boards	2.Typical 5.Basic 8.	1.E Grade 4.C+ Grade 7.A+ Grade
4.Asb/Asp 8.Concrete 12.	3.Old Type 6.No Water 9.None	2.D Grade 5.B Grade 8.
Roof Surface 4 Asphalt Shingles	Bath(s) Style 2 Typical Bath(s)	3.C Grade 6.A Grade 9.Same
1.Steel 4.Asphalt 7.Rubber	1.Modern 4.Obsolete 7.Bio/Chem	SQFT (Footprint) 864
2.Vented 5.Wood 8.	2.Typical 5.Basic 8.Privy	Condition 4 Average
3.Tin/Alum 6.Rolled 9.Other	3.Old Type 6. 9.None	1.Poor 4.Avg 7.V G
SF Masonry Trim 0	# Rooms 3	2.Fair 5.Avg+ 8.Exc
ELECTICAL 4	# Bedrooms 1	3.Avg- 6.Good 9.Same
OPEN-4- 0	# Full Baths 1	Phys. % Good 0%
Year Built 1970	# Half Baths 0	Funct. % Good 100%
Year Remodeled 2015	# Addn Fixtures 0	Functional Code 9 None
Foundation 6 Piers/Posts	# Fireplaces 0	1.Incomp 4.Bsmt 7.C Wall
1.Concrete 4.Wood 7.Partial		2.O-Built 5.Size 8.LongTerm
2.C Block 5.Slab 8.ledge/ro		3.Damaged 6.Bath 9.None
3.Gran/Roc 6.Piers 9.Pier/Pad		Econ. % Good 100%
Basement 9 0 Bsmt/O Fdtn		Economic Code None
1.1/4 Bmt 4.Full Bmt 7.Dirt Fl		0.None 3.No Power 6.Comment
2.1/2 Bmt 5.Crawl Sp 8.S Level		1.Location 4.Size 7.Uti Easm
3.3/4 Bmt 6.Fnd noB/ 9.None		2.Encroach 5.Condition 8.Incmlpt
Bsmt Gar # Cars 0		Entrance Code 3 Information Only
Wet Basement 9 No Basement		1.Interior 4.Vacant 7.
1.Dry 4. 7.		2.Refusal 5.Estimate 8.
2.Damp 5.Crawl Sp 8.SPump	3.Informed 6. 9.	
3.Wet 6. 9.None	Information Code 1 Owner	
	1.Owner 4.Agent 7.Inspect	
	2.Relative 5.Estimate 8.	
	3.Tenant 6.Other 9.	

Date Inspected 5/30/2017

Additions, Outbuildings & Improvements							
Type	Year	Units	Grade	Cond	Phys.	Funct.	Sound Value
21 Open Frame	2016	256	3 100	4	0 %	100 %	
					%	%	1.1 S Frame add-
					%	%	2.2 S Frame add-
					%	%	3.3 S Frame add-
					%	%	4.1 & 1/2 S add-
					%	%	5.1 & 3/4 S add-
					%	%	6.2 & 1/2 S add-
					%	%	21.Open Frame Por
					%	%	22.Encl Frame Por
					%	%	23.Frame Garage
					%	%	24.Frame Shed
					%	%	25.2S w/ba/no bsm
					%	%	26.1SFr Overhang
					%	%	27.Unfin Basement
					%	%	28.1 S 0 ba/0 bs
					%	%	29.Finished Attic



Richardson, Leslie W., II
Richardson, Nancy
PO Box 197
Eustis ME 04936

B3413P3

Previous Owner
PRATT, RONALD R..

165 MAPLE AVE.
FARMINGTON, ME 04938
Sale Date: 1/25/2012

Inspection Witnessed By:

X

Date

No./Date	Description	Date Insp.

Notes:

Eustis

Property Data			Assessment Record						
Neighborhood 87 Arnold Trail.			Year	Land	Buildings	Exempt	Total		
Tree Growth Year 0			2010	35,600	42,500	0	78,100		
X Coordinate 0			2011	35,600	44,500	0	80,100		
Y Coordinate 0			2012	45,900	46,900	0	92,800		
Zone/Land Use 11 Residential/Rec.			2013	46,600	44,500	0	91,100		
Secondary Zone			2014	46,600	47,000	0	93,600		
Topography 1 Level			2015	46,600	45,800	0	92,400		
1.Level 4.Below St 7.Incline			2016	46,600	45,800	0	92,400		
2.Rolling 5.Low 8.			2017	46,600	45,200	0	91,800		
3.Above St 6.Swampy 9.			2018	46,600	45,100	0	91,700		
Utilities 3 Septic Disposal& 5 Dug Well &			2019	46,600	44,500	0	91,100		
1.W & S 4.Dr Well 7.Cspool			2020	46,600	43,900	0	90,500		
2.T Water 5.Dug Well 8.Water			2021	46,600	43,900	0	90,500		
3.Septic 6.Privy 9.None			2022	56,100	56,300	0	112,400		
Street 1 Paved			2023	56,100	73,600	0	129,700		
1.Paved 4.R/W 7.			Land Data						
2.Semi Imp 5.Sub Rd 8.			Front Foot	Type	Effective		Influence		Influence Codes
3.Gravel 6.Priv Rd 9.None					Frontage	Depth	Factor	Code	
STATUS TG-F&O 0			11.Water Departme				%	1.Second Zone	
Bldg Incomplete 0			12.Undergrd Servi				%	2.Devel Costs	
Sale Data			13.Substations				%	3.Swampy	
Sale Date 1/25/2012			14.Transm Lines				%	4.Size/Shape	
Price 73,770			15.Dist System				%	5.Access	
Sale Type 2 Land & Buildings			Square Foot		Square Feet			%	6.R/W thru Lot
1.Land 4.Trailer 7.								%	7.Restricted
2.L & B 5.Other 8.			16.				%	8.Location	
3.Bldg 6.Comm 9.			17.TrnsCan Trans				%	9.Fractional Sha	
Financing 9 Unknown			18.TrnsCan Rds/Im				%	Acres	
1.Convent 4.Seller 7.Bank or Re			19.Condominium				%	30.Softwood (TG)	
2.FHA/VA 5.Private 8.Divorce			20.Tarred Drivewa				%	31.Mixedwood (TG)	
3.Assumed 6.Cash 9.Unknown							%	32.Hardwood (TG)	
Validity 1 Arms Length Sale			Fract. Acre	Acreege/Sites			%	33.Waste L /R Pro	
1.Valid 4.Bk Repo 7.Abutts			21.Base Lot 1st A	21	0.92	100	%	34.Roads/Unforest	
2.Related 5.Partial 8.Other			22.Secondary Acre	46	1.00	100	%	35.Eustis Dam	
3.Distress 6.Exempt 9.Question			23.Remote Water	39	1.00	100	%	36.ReEnergyWater	
Verified 5 Public Record			Acres				%	37.ReEnergy Site	
1.Buyer 4.Agent 7.Family			24.Next 3-10 Acre				%	38.ReEnergyTransm	
2.Seller 5.Pub Rec 8.Other			25.Next 11-15 Acr				%	39.Deeded R/W to	
3.Lender 6.MLS 9.			26.16+ (Undevel A				%	40.S Lumber Site	
			27.Below 1146Elev				%	41.Demolition Cha	
			28.Gravel Pits				%	42.Privy/H Tank/	
			29.Unforested Vac				%	43.Comm Imp Lot	
			Total Acreage		0.92				
						44.Water Availabl			
						45.Septic Availab			
						46.Wtr&Septic Ava			

Eustis

Map Lot U13-027

Account 662

Location 789 ARNOLD TRAIL

Card 1 Of 1 7/03/2023

Building Style 7 Camp/Cottage	SF Bsmt Living 0	Layout 1 Typical
1.Ranch/Co 5.A-Frame 9.Other	Fin Bsmt Grade 0 0	1.Typical 4.O-Built 7.
2.Gambrel 6.Apt.Bldg 10.Daylt.B	OPEN-5-CUSTOMIZE 0	2.Inadeq 5.Camp 8.
3.R Ranch 7.Camp 11.	Heat Type 100% 4 Gas/Oil Monitor	3.Poor 6. 9.
4.Cape/Col 8.Log 12.	1.HWBB 5.FWA 9.No Heat	Attic 9 None
Dwelling Units 1	2.Combo 6.Stove 10.Geo	1.1/4 Fin 4.Full Fin 7.
Other Units 0	3.Radiant 7.Electric 11.	2.1/2 Fin 5.FI/Stair 8.CS
Stories 7 One Story W/Loft	4.Monitor 8.FI/Wall 12.	3.3/4 Fin 6. 9.None
1.1 4.1 & 1/2 7.1.S/w/lf	Cool Type 0% 9 None	Insulation 1 Full
2.2 5.1 & 3/4 8.1 & 1/4	1.A/C 4.W&C Air 7.	1.Full 4.Minimal 7.
3.3 6.2 & 1/2 9.	2.Evapor 5. 8.	2.Heavy 5.Partial 8.
Exterior Walls 5 B.&B./T-I-II	3.H Pump 6. 9.None	3.Capped 6. 9.None
1.Clbd/Shg 5.B/B/T111 9.Other	Kitchen Style 5 Basic	Unfinished % 0%
2.Vin/Al 6.Brick 10.None	1.Modern 4.Obsolete 7.	Grade & Factor 3 Average 100%
3.Masonite 7.Log 11.Boards	2.Typical 5.Basic 8.	1.E Grade 4.C+ Grade 7.A+ Grade
4.Asb/Asp 8.Concrete 12.	3.Old Type 6.No Water 9.None	2.D Grade 5.B Grade 8.
Roof Surface 4 Asphalt Shingles	Bath(s) Style 5 Basic	3.C Grade 6.A Grade 9.Same
1.Steel 4.Asphalt 7.Rubber	1.Modern 4.Obsolete 7.Bio/Chem	SQFT (Footprint) 560
2.Vented 5.Wood 8.	2.Typical 5.Basic 8.Privy	Condition 4 Average
3.Tin/Alum 6.Rolled 9.Other	3.Old Type 6. 9.None	1.Poor 4.Avg 7.V G
SF Masonry Trim 0	# Rooms 4	2.Fair 5.Avg+ 8.Exc
ELECTICAL 3	# Bedrooms 2	3.Avg- 6.Good 9.Same
OPEN-4- 0	# Full Baths 1	Phys. % Good 0%
Year Built 1974	# Half Baths 0	Funct. % Good 100%
Year Remodeled 0	# Addn Fixtures 0	Functional Code 9 None
Foundation 6 Piers/Posts	# Fireplaces 0	1.Incomp 4.Bsmt 7.C Wall
1.Concrete 4.Wood 7.Partial		2.O-Built 5.Size 8.LongTerm
2.C Block 5.Slab 8.ledge/ro		3.Damaged 6.Bath 9.None
3.Gran/Roc 6.Piers 9.Pier/Pad		Econ. % Good 100%
Basement 9 0 Bsmt/O Fdtn		Economic Code None
1.1/4 Bmt 4.Full Bmt 7.Dirt Fl		0.None 3.No Power 6.Comment
2.1/2 Bmt 5.Crawl Sp 8.S Level		1.Location 4.Size 7.Uti Easm
3.3/4 Bmt 6.Fnd noB/ 9.None		2.Encroach 5.Condition 8.Incmlpt
Bsmt Gar # Cars 0		Entrance Code 3 Information Only
Wet Basement 9 No Basement		1.Interior 4.Vacant 7.
1.Dry 4. 7.		2.Refusal 5.Estimate 8.
2.Damp 5.Crawl Sp 8.SPump	3.Informed 6. 9.	
3.Wet 6. 9.None	Information Code 1 Owner	
	1.Owner 4.Agent 7.Inspect	
	2.Relative 5.Estimate 8.	
	3.Tenant 6.Other 9.	

Date Inspected 10/17/1996

Additions, Outbuildings & Improvements

Type	Year	Units	Grade	Cond	Phys.	Funct.	Sound Value
17 Mud Room.....	1996	80	3 100	3	0 %	100 %	
68 Wood Deck	2012	100	3 100	3	0 %	100 %	
					%	%	1.1 S Frame add
					%	%	2.2 S Frame add
					%	%	3.3 S Frame add
					%	%	4.1 & 1/2 S add
					%	%	5.1 & 3/4 S add
					%	%	6.2 & 1/2 S add
					%	%	21.Open Frame Por
					%	%	22.Encl Frame Por
					%	%	23.Frame Garage
					%	%	24.Frame Shed
					%	%	25.2S w/ba/no bsm
					%	%	26.1SFr Overhang
					%	%	27.Unfin Basement
					%	%	28.1 S 0 ba/0 bs
					%	%	29.Finished Attic



Richardson, Wesley E
893 N. Pond Rd.
Warren ME 04864

B3479P158

Previous Owner
Jackson, Ruth B.
35 Village Dr.

Lewiston ME 04240
Sale Date: 9/26/2012

Inspection Witnessed By:

X	Date	Date Insp.
No./Date	Description	Date Insp.

Notes:

Eustis

Property Data			Assessment Record						
Neighborhood 2 Stratton Village			Year	Land	Buildings	Exempt	Total		
Tree Growth Year 0			2010	14,000	38,800	10,000	42,800		
X Coordinate 0			2011	14,000	39,600	10,000	43,600		
Y Coordinate 0			2012	13,700	42,000	0	55,700		
Zone/Land Use 12 General Develop.			2013	17,700	36,700	0	54,400		
Secondary Zone			2014	17,000	38,000	0	55,000		
Topography 1 Level			2015	17,000	37,700	0	54,700		
1.Level 4.Below St 7.Incline			2016	17,000	37,700	0	54,700		
2.Rolling 5.Low 8.			2017	17,000	37,700	0	54,700		
3.Above St 6.Swampy 9.			2018	17,000	37,700	0	54,700		
Utilities 1 Twn.Watr& Septic			2019	17,000	37,700	0	54,700		
1.W & S 4.Dr Well 7.Cspool			2020	17,000	37,700	0	54,700		
2.T Water 5.Dug Well 8.Water			2021	17,000	37,700	0	54,700		
3.Septic 6.Privy 9.None			2022	21,000	49,000	0	70,000		
Street 1 Paved			2023	21,000	71,700	0	92,700		
1.Paved 4.R/W 7.			Land Data						
2.Semi Imp 5.Sub Rd 8.			Front Foot	Type	Effective		Influence		Influence Codes
3.Gravel 6.Priv Rd 9.None					Frontage	Depth	Factor	Code	
STATUS TG-F&O 0			11.Water Departme					1.Second Zone	
Bldg Incomplete 0			12.Undergrd Servi					2.Devel Costs	
Sale Data			13.Substations					3.Swampy	
			14.Transm Lines					4.Size/Shape	
Sale Date 9/26/2012			15.Dist System					5.Access	
Price 52,000								6.R/W thru Lot	
Sale Type 2 Land & Buildings								7.Restricted	
1.Land 4.Trailer 7.			Square Foot	Square Feet				8.Location	
2.L & B 5.Other 8.				20	250	75	0	9.Fractional Sha	
3.Bldg 6.Comm 9.							Acres		
Financing 1 Conventional			16.				30.Softwood (TG)		
1.Convent 4.Seller 7.Bank or Re			17.TrnsCan Trans				31.Mixedwood (TG)		
2.FHA/VA 5.Private 8.Divorce			18.TrnsCan Rds/Im				32.Hardwood (TG)		
3.Assumed 6.Cash 9.Unknown			19.Condominium				33.Waste L /R Pro		
Validity 1 Arms Length Sale			20.Tarred Drivewa				34.Roads/Unforest		
1.Valid 4.Bk Repo 7.Abutts			Fract. Acre	Acreege/Sites				35.Eustis Dam	
2.Related 5.Partial 8.Other				21.Base Lot 1st A	21	0.13	100	0	36.ReEnergyWater
3.Distress 6.Exempt 9.Question			22.Secondary Acre	46	1.00	100	0	37.ReEnergy Site	
Verified 1 Buyer			23.Remote Water					38.ReEnergyTransm	
1.Buyer 4.Agent 7.Family			Acres					39.Deeded R/W to	
2.Seller 5.Pub Rec 8.Other			24.Next 3-10 Acre					40.S Lumber Site	
3.Lender 6.MLS 9.			25.Next 11-15 Acr					41.Demolition Cha	
			26.16+ (Undevel A					42.Privy/H Tank/	
			27.Below 1146Elev					43.Comm Imp Lot	
			28.Gravel Pits	Total Acreage 0.13				44.Water Availabl	
			29.Unforested Vac					45.Septic Availab	
								46.Wtr&Septic Ava	

Eustis

Map Lot U07-025


Account 830

Location 217 MAIN ST., STRATTON

Card 1

Of 1

7/03/2023

Building Style 4 Cape/Colonial	SF Bsmt Living 0	Layout 1 Typical
1.Ranch/Co 5.A-Frame 9.Other	Fin Bsmt Grade 0 0	1.Typical 4.O-Built 7.
2.Gambrel 6.Apt.Bldg 10.Daylt.B	OPEN-5-CUSTOMIZE 0	2.Inadeq 5.Camp 8.
3.R Ranch 7.Camp 11.	Heat Type 100% 5 Forced Warm Air	3.Poor 6. 9.
4.Cape/Col 8.Log 12.	1.HWB 5.FWA 9.No Heat	Attic 5 Floor & Stairs
Dwelling Units 1	2.Combo 6.Stove 10.Geo	1.1/4 Fin 4.Full Fin 7.
Other Units 0	3.Radiant 7.Electric 11.	2.1/2 Fin 5.F/Stair 8.CS
Stories 1 One Story	4.Monitor 8.F/Wall 12.	3.3/4 Fin 6. 9.None
1.1 4.1 & 1/2 7.1.S/w/lf	Cool Type 0% 9 None	Insulation 4 Minimal
2.2 5.1 & 3/4 8.1 & 1/4	1.A/C 4.W&C Air 7.	1.Full 4.Minimal 7.
3.3 6.2 & 1/2 9.	2.Evapor 5. 8.	2.Heavy 5.Partial 8.
Exterior Walls 4 Asbestos/Asphalt	3.H Pump 6. 9.None	3.Capped 6. 9.None
1.Clbd/Shg 5.B/B/T111 9.Other	Kitchen Style 2 Typical	Unfinished % 0%
2.Vin/Al 6.Brick 10.None	1.Modern 4.Obsolete 7.	Grade & Factor 3 Average 100%
3.Masonite 7.Log 11.Boards	2.Typical 5.Basic 8.	1.E Grade 4.C+ Grade 7.A+ Grade
4.Asb/Asp 8.Concrete 12.	3.Old Type 6.No Water 9.None	2.D Grade 5.B Grade 8.
Roof Surface 4 Asphalt Shingles	Bath(s) Style 2 Typical Bath(s)	3.C Grade 6.A Grade 9.Same
1.Steel 4.Asphalt 7.Rubber	1.Modern 4.Obsolete 7.Bio/Chem	SQFT (Footprint) 700
2.Vented 5.Wood 8.	2.Typical 5.Basic 8.Privy	Condition 4 Average
3.Tin/Alum 6.Rolled 9.Other	3.Old Type 6. 9.None	1.Poor 4.Avg 7.V G
SF Masonry Trim 0	# Rooms 2	2.Fair 5.Avg+ 8.Exc
ELECTICAL 1	# Bedrooms 2	3.Avg- 6.Good 9.Same
OPEN-4- 0	# Full Baths 1	Phys. % Good 0%
Year Built 1903	# Half Baths 0	Funct. % Good 90%
Year Remodeled 1980	# Addn Fixtures 0	Functional Code 5 Size/Layout
Foundation 2 Concrete Block	# Fireplaces 0	1.Incomp 4.Bsmt 7.C Wall
1.Concrete 4.Wood 7.Partial		2.O-Built 5.Size 8.LongTerm
2.C Block 5.Slab 8.ledge/ro		3.Damaged 6.Bath 9.None
3.Gran/Roc 6.Piers 9.Pier/Pad		Econ. % Good 90%
Basement 4 Full Basement		Economic Code Location
1.1/4 Bmt 4.Full Bmt 7.Dirt Fl		0.None 3.No Power 6.Comment
2.1/2 Bmt 5.Crawl Sp 8.S Level		1.Location 4.Size 7.Uti Easm
3.3/4 Bmt 6.Fnd noB/ 9.None		2.Encroach 5.Condition 8.Incmlpt
Bsmt Gar # Cars 0		Entrance Code 3 Information Only
Wet Basement 2 Damp Basement		1.Interior 4.Vacant 7.
1.Dry 4. 7.		2.Refusal 5.Estimate 8.
2.Damp 5.Crawl Sp 8.SPump	3.Informed 6. 9.	
3.Wet 6. 9.None	Information Code 1 Owner	
	1.Owner 4.Agent 7.Inspect	
	2.Relative 5.Estimate 8.	
	3.Tenant 6.Other 9.	

Date Inspected

Additions, Outbuildings & Improvements

Type	Year	Units	Grade	Cond	Phys.	Funct.	Sound Value
22 Encl Frame Porch	1950	48	3 100	4	0 %	100 %	
23 Frame Garage	1950	400	3 100	4	0 %	100 %	
72 12+OHead Door	1950	1	3 100	4	0 %	100 %	
					%	%	1.1 S Frame add-
					%	%	2.2 S Frame add-
					%	%	3.3 S Frame add-
					%	%	4.1 & 1/2 S add-
					%	%	5.1 & 3/4 S add-
					%	%	6.2 & 1/2 S add-
					%	%	21.Open Frame Por
					%	%	22.Encl Frame Por
					%	%	23.Frame Garage
					%	%	24.Frame Shed
					%	%	25.2S w/ba/no bsm
					%	%	26.1SFr Overhang
					%	%	27.Unfin Basement
					%	%	28.1 S 0 ba/0 bs
					%	%	29.Finished Attic



RICKER, BRIAN G
PO BOX 131 EUSTIS ME 04936

B1648P35 B2909P86 B3239P59

Inspection Witnessed By:

X	Date	Date Insp.
No./Date	Description	Date Insp.

Notes:

Eustis

Property Data			Assessment Record						
Neighborhood 2 Stratton Village			Year	Land	Buildings	Exempt	Total		
Tree Growth Year 0			2010	58,600	92,400	0	151,000		
X Coordinate 0			2011	58,600	95,700	0	154,300		
Y Coordinate 0			2012	53,500	102,000	0	155,500		
Zone/Land Use 12 General Develop.			2013	52,200	96,600	0	148,800		
Secondary Zone 41 & Ltd. Residential			2014	45,100	99,800	0	144,900		
Topography 2 Rolling			2015	45,100	100,000	0	145,100		
1.Level 4.Below St 7.Incline			2016	43,300	99,800	0	143,100		
2.Rolling 5.Low 8.			2017	43,300	99,700	20,000	123,000		
3.Above St 6.Swampy 9.			2018	43,300	99,500	20,000	122,800		
Utilities 1 Twn.Watr& Septic			2019	43,300	99,400	20,000	122,700		
1.W & S 4.Dr Well 7.Cspool			2020	43,300	99,200	25,000	117,500		
2.T Water 5.Dug Well 8.Water			2021	43,300	98,900	25,000	117,200		
3.Septic 6.Privy 9.None			2022	56,700	128,600	25,000	160,300		
Street 1 Paved			2023	56,700	181,100	25,000	212,800		
1.Paved 4.R/W 7.			Land Data						
2.Semi Imp 5.Sub Rd 8.			Front Foot	Type	Effective		Influence		Influence Codes
3.Gravel 6.Priv Rd 9.None					Frontage	Depth	Factor	Code	
STATUS TG-F&O 0			11.Water Departme					1.Second Zone	
Bldg Incomplete 0			12.Undergrd Servi					2.Devel Costs	
Sale Data			13.Substations					3.Swampy	
			14.Transm Lines					4.Size/Shape	
Sale Date 1/01/1997			15.Dist System					5.Access	
Price			Square Foot	Square Feet	Frontage	Depth	Factor	Code	
Sale Type									16.
1.Land 4.Trailer 7.			17.TrnsCan Trans					6.R/W thru Lot	
2.L & B 5.Other 8.			18.TrnsCan Rds/Im					7.Restricted	
3.Bldg 6.Comm 9.			19.Condominium					8.Location	
Financing			20.Tarred Drivewa					9.Fractional Sha	
1.Convent 4.Seller 7.Bank or Re			Fract. Acre	Acres/Sites	Frontage	Depth	Factor	Code	
2.FHA/VA 5.Private 8.Divorce									21.Base Lot 1st A
3.Assumed 6.Cash 9.Unknown			22.Secondary Acre	22	0.71	100 %	0	30.Softwood (TG)	
Validity			23.Remote Water	33	0.50	100 %	0	31.Mixedwood (TG)	
1.Valid 4.Bk Repo 7.Abutts			Acres	24.Next 3-10 Acre	46	1.00	100 %	0	32.Hardwood (TG)
2.Related 5.Partial 8.Other				25.Next 11-15 Acr					33.Waste L /R Pro
3.Distress 6.Exempt 9.Question			26.16+ (Undevel A					34.Roads/Unforest	
Verified			27.Below 1146Elev					35.Eustis Dam	
1.Buyer 4.Agent 7.Family			28.Gravel Pits					36.ReEnergyWater	
2.Seller 5.Pub Rec 8.Other			29.Unforested Vac					37.ReEnergy Site	
3.Lender 6.MLS 9.			Total Acreage 2.21					38.ReEnergy/Transm	
								39.Deeded R/W to	
								40.S Lumber Site	
								41.Demolition Cha	
								42.Privy/H Tank/	
								43.Comm Imp Lot	
								44.Water Availabl	
								45.Septic Availab	
								46.Wtr&Septic Ava	

Eustis

Map Lot U07-018

Account 680

Location 222 MAIN ST., STRATTON

Card 1

Of 1

7/03/2023

Building Style 4 Cape/Colonial	SF Bsmt Living 0	Layout 1 Typical
1.Ranch/Co 5.A-Frame 9.Other	Fin Bsmt Grade 0 0	1.Typical 4.O-Built 7.
2.Gambrel 6.Apt.Bldg 10.Daylt.B	OPEN-5-CUSTOMIZE 0	2.Inadeq 5.Camp 8.
3.R Ranch 7.Camp 11.	Heat Type 100% 1 Hot Water BB	3.Poor 6. 9.
4.Cape/Col 8.Log 12.	1.HWBB 5.FWA 9.No Heat	Attic 8 Crawl Space
Dwelling Units 1	2.Combo 6.Stove 10.Geo	1.1/4 Fin 4.Full Fin 7.
Other Units 0	3.Radiant 7.Electric 11.	2.1/2 Fin 5.FI/Stair 8.CS
Stories 7 One Story W/Loft	4.Monitor 8.FI/Wall 12.	3.3/4 Fin 6. 9.None
1.1 4.1 & 1/2 7.1.S/w/lf	Cool Type 0% 9 None	Insulation 4 Minimal
2.2 5.1 & 3/4 8.1 & 1/4	1.A/C 4.W&C Air 7.	1.Full 4.Minimal 7.
3.3 6.2 & 1/2 9.	2.Evapor 5. 8.	2.Heavy 5.Partial 8.
Exterior Walls 1 Clapboard/Shingl	3.H Pump 6. 9.None	3.Capped 6. 9.None
1.Clbd/Shg 5.B/B/T111 9.Other	Kitchen Style 5 Basic	Unfinished % 0%
2.Vin/Al 6.Brick 10.None	1.Modern 4.Obsolete 7.	Grade & Factor 3 Average 100%
3.Masonite 7.Log 11.Boards	2.Typical 5.Basic 8.	1.E Grade 4.C+ Grade 7.A+ Grade
4.Asb/Asp 8.Concrete 12.	3.Old Type 6.No Water 9.None	2.D Grade 5.B Grade 8.
Roof Surface 4 Asphalt Shingles	Bath(s) Style 5 Basic	3.C Grade 6.A Grade 9.Same
1.Steel 4.Asphalt 7.Rubber	1.Modern 4.Obsolete 7.Bio/Chem	SQFT (Footprint) 1200
2.Vented 5.Wood 8.	2.Typical 5.Basic 8.Privy	Condition 4 Average
3.Tin/Alum 6.Rolled 9.Other	3.Old Type 6. 9.None	1.Poor 4.Avg 7.V G
SF Masonry Trim 0	# Rooms 5	2.Fair 5.Avg+ 8.Exc
ELECTICAL 4	# Bedrooms 3	3.Avg- 6.Good 9.Same
OPEN-4- 0	# Full Baths 1	Phys. % Good 0%
Year Built 1938	# Half Baths 0	Funct. % Good 100%
Year Remodeled 0	# Addn Fixtures 0	Functional Code 9 None
Foundation 1 Concrete	# Fireplaces 0	1.Incomp 4.Bsmt 7.C Wall
1.Concrete 4.Wood 7.Partial		2.O-Built 5.Size 8.LongTerm
2.C Block 5.Slab 8.ledge/ro		3.Damaged 6.Bath 9.None
3.Gran/Roc 6.Piers 9.Pier/Pad		Econ. % Good 100%
Basement 3 3/4 Basement		Economic Code None
1.1/4 Bmt 4.Full Bmt 7.Dirt Fl		0.None 3.No Power 6.Comment
2.1/2 Bmt 5.Crawl Sp 8.S Level		1.Location 4.Size 7.Uti Easm
3.3/4 Bmt 6.Fnd noB/ 9.None		2.Encroach 5.Conditon 8.Incmlplet
Bsmt Gar # Cars 0		Entrance Code 3 Information Only
Wet Basement 2 Damp Basement		1.Interior 4.Vacant 7.
1.Dry 4. 7.		2.Refusal 5.Estimate 8.
2.Damp 5.Crawl Sp 8.SPump		3.Informed 6. 9.
3.Wet 6. 9.None		Information Code 3 Tenant
		1.Owner 4.Agent 7.Inspect
		2.Relative 5.Estimate 8.
		3.Tenant 6.Other 9.



Date Inspected 5/27/1999

Additions, Outbuildings & Improvements							
Type	Year	Units	Grade	Cond	Phys.	Funct.	Sound Value
23 Frame Garage	1995	672	3 100	4	0 %	100 %	1.1 S Frame add- 2.2 S Frame add- 3.3 S Frame add-
72 12+OHead Door	1995	1	3 100	4	0 %	100 %	4.1 & 1/2 S add- 5.1 & 3/4 S add-
22 Encl Frame Porch	1970	24	3 100	4	0 %	100 %	6.2 & 1/2 S add- 21.Open Frame Por
22 Encl Frame Porch	1970	16	3 100	4	0 %	100 %	22.Encl Frame Por
22 Encl Frame Porch	2006	299	3 100	4	0 %	100 %	23.Frame Garage 24.Frame Shed
					%	%	25.2S w/ba/no bsm
					%	%	26.1SFr Overhang
					%	%	27.Unfin Basement
					%	%	28.1 S 0 ba/0 bs
					%	%	29.Finished Attic



RICKER, BRIAN G
PO BOX 131 EUSTIS ME 04936

B475P142 B1177P166 B1177P179 B3084P139 B3448P224

Previous Owner
RICKER, John R.
P. O. Box 441

Stratton ME 04982
Sale Date: 6/15/2012

Previous Owner
RICKER, HAROLD E.

8974 LAKE ROAD
GROSSE ISLE, MI 48138
Sale Date: 10/15/2008

Inspection Witnessed By:

X	Date	Description	Date Insp.

Notes:

Eustis

Property Data			Assessment Record						
Neighborhood 65 Eustis Ridge			Year	Land	Buildings	Exempt	Total		
Tree Growth Year 0			2010	151,500	600	0	152,100		
X Coordinate 0			2011	151,500	1,100	0	152,600		
Y Coordinate 0			2012	163,500	1,100	0	164,600		
Zone/Land Use 15 Rural Woodland 2			2013	158,500	59,400	0	217,900		
Secondary Zone			2014	155,500	65,900	0	221,400		
Topography 7 Inclining			2015	155,500	67,000	0	222,500		
1.Level 4.Below St 7.Incline			2016	153,000	66,300	0	219,300		
2.Rolling 5.Low 8.			2017	150,900	66,300	0	217,200		
3.Above St 6.Swampy 9.			2018	150,900	65,600	0	216,500		
Utilities 9 None			2019	150,900	65,600	0	216,500		
1.W & S 4.Dr Well 7.Cspool			2020	150,900	64,900	0	215,800		
2.T Water 5.Dug Well 8.Water			2021	163,900	98,900	0	262,800		
3.Septic 6.Privy 9.None			2022	225,400	128,600	0	354,000		
Street 4 Right of Way			2023	225,400	100,100	0	325,500		
1.Paved 4.R/W 7.			Land Data						
2.Semi Imp 5.Sub Rd 8.			Front Foot	Type	Effective		Influence		Influence Codes
3.Gravel 6.Priv Rd 9.None					Frontage	Depth	Factor	Code	
STATUS TG-F&O 0			11.Water Departme			%		1.Second Zone	
Bldg Incomplete 0			12.Undergrd Servi			%		2.Devel Costs	
Sale Data			13.Substations			%		3.Swampy	
			14.Transm Lines			%		4.Size/Shape	
Sale Date 6/15/2012			15.Dist System			%		5.Access	
Price						%		6.R/W thru Lot	
Sale Type 1 Land Only						%		7.Restricted	
1.Land 4.Trailer 7.			Square Foot	Square Feet				8.Location	
2.L & B 5.Other 8.							%	9.Fractional Sha	
3.Bldg 6.Comm 9.			16.			%		Acres	
Financing 9 Unknown			17.TrnsCan Trans			%		30.Softwood (TG)	
1.Convent 4.Seller 7.Bank or Re			18.TrnsCan Rds/Im			%		31.Mixedwood (TG)	
2.FHA/VA 5.Private 8.Divorce			19.Condominium			%		32.Hardwood (TG)	
3.Assumed 6.Cash 9.Unknown			20.Tarred Drivewa			%		33.Waste L /R Pro	
Validity 2 Related Parties						%		34.Roads/Unforest	
1.Valid 4.Bk Repo 7.Abutts			Fract. Acre	Acreege/Sites				35.Eustis Dam	
2.Related 5.Partial 8.Other			21.Base Lot 1st A	21	1.00	100	%	0	36.ReEnergyWater
3.Distress 6.Exempt 9.Question			22.Secondary Acre	22	1.00	100	%	0	37.ReEnergy Site
Verified 5 Public Record			23.Remote Water	24	8.00	100	%	0	38.ReEnergy/Transm
1.Buyer 4.Agent 7.Family			Acres	25	15.00	100	%	0	39.Deeded R/W to
2.Seller 5.Pub Rec 8.Other			24.Next 3-10 Acre	26	75.89	100	%	0	40.S Lumber Site
3.Lender 6.MLS 9.			25.Next 11-15 Acr	46	1.00	100	%	0	41.Demolition Cha
			26.16+ (Undevel A						42.Privy/H Tank/
			27.Below 1146Elev						43.Comm Imp Lot
			28.Gravel Pits						44.Water Availabl
			29.Unforested Vac						45.Septic Availab
				Total Acreage			100.89		46.Wtr&Septic Ava

Eustis

Map Lot R07-001


Account 681

Location WILLARDS WAY

Card 1

Of 1

7/03/2023

Building Style	SF Bsmt Living	Layout
1.Ranch/Co 5.A-Frame 9.Other	Fin Bsmt Grade	1.Typical 4.O-Built 7.
2.Gambrel 6.Apt.Bldg 10.Daylt.B	OPEN-5-CUSTOMIZE	2.Inadeq 5.Camp 8.
3.R Ranch 7.Camp 11.	Heat Type	3.Poor 6. 9.
4.Cape/Col 8.Log 12.	1.HWBB 5.FWA 9.No Heat	Attic
Dwelling Units	2.Combo 6.Stove 10.Geo	1.1/4 Fin 4.Full Fin 7.
Other Units	3.Radiant 7.Electric 11.	2.1/2 Fin 5.FI/Stair 8.CS
Stories	4.Monitor 8.FI/Wall 12.	3.3/4 Fin 6. 9.None
1.1 4.1 & 1/2 7.1.S/w/lf	Cool Type	Insulation
2.2 5.1 & 3/4 8.1 & 1/4	1.A/C 4.W&C Air 7.	1.Full 4.Minimal 7.
3.3 6.2 & 1/2 9.	2.Evapor 5. 8.	2.Heavy 5.Partial 8.
Exterior Walls	3.H Pump 6. 9.None	3.Capped 6. 9.None
1.Clbd/Shg 5.B/B/T111 9.Other	Kitchen Style	Unfinished %
2.Vin/Al 6.Brick 10.None	1.Modern 4.Obsolete 7.	Grade & Factor
3.Masonite 7.Log 11.Boards	2.Typical 5.Basic 8.	1.E Grade 4.C+ Grade 7.A+ Grade
4.Asb/Asp 8.Concrete 12.	3.Old Type 6.No Water 9.None	2.D Grade 5.B Grade 8.
Roof Surface	Bath(s) Style	3.C Grade 6.A Grade 9.Same
1.Steel 4.Asphalt 7.Rubber	1.Modern 4.Obsolete 7.Bio/Chem	SQFT (Footprint)
2.Vented 5.Wood 8.	2.Typical 5.Basic 8.Privy	Condition
3.Tin/Alum 6.Rolled 9.Other	3.Old Type 6. 9.None	1.Poor 4.Avg 7.V G
SF Masonry Trim	# Rooms	2.Fair 5.Avg+ 8.Exc
ELECTICAL	# Bedrooms	3.Avg- 6.Good 9.Same
OPEN-4-	# Full Baths	Phys. % Good
Year Built	# Half Baths	Funct. % Good
Year Remodeled	# Addn Fixtures	Functional Code
Foundation	# Fireplaces	1.Incomp 4.Bsmt 7.C Wall
1.Concrete 4.Wood 7.Partial		2.O-Built 5.Size 8.LongTerm
2.C Block 5.Slab 8.ledge/ro		3.Damaged 6.Bath 9.None
3.Gran/Roc 6.Piers 9.Pier/Pad		Econ. % Good
Basement		Economic Code
1.1/4 Bmt 4.Full Bmt 7.Dirt FI		0.None 3.No Power 6.Comment
2.1/2 Bmt 5.Crawl Sp 8.S Level		1.Location 4.Size 7.Uti Easm
3.3/4 Bmt 6.Fnd noB/ 9.None		2.Encroach 5.Condition 8.Incmlplet
Bsmt Gar # Cars		Entrance Code 0
Wet Basement		1.Interior 4.Vacant 7.
1.Dry 4. 7.		2.Refusal 5.Estimate 8.
2.Damp 5.Crawl Sp 8.SPump	3.Informed 6. 9.	
3.Wet 6. 9.None	Information Code 0	
	1.Owner 4.Agent 7.Inspect	
	2.Relative 5.Estimate 8.	
	3.Tenant 6.Other 9.	

Date Inspected

Additions, Outbuildings & Improvements

Type	Year	Units	Grade	Cond	Phys.	Funct.	Sound Value
24 Frame Shed	2010	54	2 100	3	0 %	100 %	
23 Frame Garage	2012	2400	3 100	5	0 %	100 %	
72 12+OHead Door	2012	2	3 100	4	0 %	100 %	
156 Finished Upstair	2015	480	3 100	4	0 %	100 %	
					%	%	1.1 S Frame add-
					%	%	2.2 S Frame add-
					%	%	3.3 S Frame add-
					%	%	4.1 & 1/2 S add-
					%	%	5.1 & 3/4 S add-
					%	%	6.2 & 1/2 S add-
					%	%	21.Open Frame Por
					%	%	22.Encl Frame Por
					%	%	23.Frame Garage
					%	%	24.Frame Shed
					%	%	25.2S w/ba/no bsm
					%	%	26.1SFr Overhang
					%	%	27.Unfin Basement
					%	%	28.1 S 0 ba/0 bs
					%	%	29.Finished Attic



Rines, Cindy J
42 PLEASANT ST.
MECHANIC FALLS ME 04256 6107

B2701P203 B3553P174 B3656P101

Previous Owner
COX, JEAN A.

448 NO. RIVER ROAD
AUBURN ME 04210
Sale Date: 12/16/2005

Inspection Witnessed By:

No./Date	Description	Date Insp.
X		

Notes:

Eustis

Property Data			Assessment Record						
Neighborhood 87 Arnold Trail.			Year	Land	Buildings	Exempt	Total		
Tree Growth Year 0			2010	22,100	19,700	0	41,800		
X Coordinate 0			2011	22,100	20,200	0	42,300		
Y Coordinate 0			2012	22,400	21,500	0	43,900		
Zone/Land Use 13 Mixed Use			2013	24,000	20,500	0	44,500		
Secondary Zone			2014	24,000	20,900	0	44,900		
Topography 1 Level			2015	24,000	20,300	0	44,300		
1.Level 4.Below St 7.Incline			2016	24,000	20,300	0	44,300		
2.Rolling 5.Low 8.			2017	24,000	20,300	0	44,300		
3.Above St 6.Swampy 9.			2018	24,000	20,300	0	44,300		
Utilities 3 Septic Disposal & 5 Dug Well &			2019	24,000	20,300	0	44,300		
1.W & S 4.Dr Well 7.Cspool			2020	24,000	20,300	0	44,300		
2.T Water 5.Dug Well 8.Water			2021	24,000	20,300	0	44,300		
3.Septic 6.Privy 9.None			2022	30,400	26,400	0	56,800		
Street 1 Paved			2023	30,400	40,600	0	71,000		
1.Paved 4.R/W 7.			Land Data						
2.Semi Imp 5.Sub Rd 8.			Front Foot	Type	Effective		Influence		Influence Codes
3.Gravel 6.Priv Rd 9.None					Frontage	Depth	Factor	Code	
STATUS TG-F&O 0			11.Water Departme			%		1.Second Zone	
Bldg Incomplete 0			12.Undergrd Servi			%		2.Devel Costs	
Sale Data			13.Substations			%		3.Swampy	
			14.Transm Lines			%		4.Size/Shape	
Sale Date 7/03/2014			15.Dist System			%		5.Access	
Price						%		6.R/W thru Lot	
Sale Type 2 Land & Buildings						%		7.Restricted	
1.Land 4.Trailer 7.			Square Foot	Square Feet				8.Location	
2.L & B 5.Other 8.							%	9.Fractional Sha	
3.Bldg 6.Comm 9.						%	Acres		
Financing 8 Divorce Sttlemt.			16.			%	30.Softwood (TG)		
1.Convent 4.Seller 7.Bank or Re			17.TrnsCan Trans			%	31.Mixedwood (TG)		
2.FHA/VA 5.Private 8.Divorce			18.TrnsCan Rds/Im			%	32.Hardwood (TG)		
3.Assumed 6.Cash 9.Unknown			19.Condominium			%	33.Waste L /R Pro		
Validity 2 Related Parties			20.Tarred Drivewa			%	34.Roads/Unforest		
1.Valid 4.Bk Repo 7.Abutts			Fract. Acre	Acreege/Sites				35.Eustis Dam	
2.Related 5.Partial 8.Other				21.Base Lot 1st A	21	0.47	100 %	0	36.ReEnergyWater
3.Distress 6.Exempt 9.Question			22.Secondary Acre	46	1.00	100 %	0	37.ReEnergy Site	
Verified 5 Public Record			23.Remote Water			%		38.ReEnergyTransm	
1.Buyer 4.Agent 7.Family			Acres			%		39.Deeded R/W to	
2.Seller 5.Pub Rec 8.Other			24.Next 3-10 Acre			%		40.S Lumber Site	
3.Lender 6.MLS 9.			25.Next 11-15 Acr			%		41.Demolition Cha	
			26.16+ (Undevel A			%		42.Privy/H Tank/	
			27.Below 1146Elev			%		43.Comm Imp Lot	
			28.Gravel Pits	Total Acreage 0.47				44.Water Availabl	
			29.Unforested Vac			%		45.Septic Availab	
						%		46.Wtr&Septic Ava	

Eustis

Map Lot U13-030

Account 146

Location 775 ARNOLD TRAIL

Card 1 Of 1 7/03/2023

Building Style 7 Camp/Cottage	SF Bsmt Living 0	Layout 1 Typical
1.Ranch/Co 5.A-Frame 9.Other	Fin Bsmt Grade 0 0	1.Typical 4.O-Built 7.
2.Gambrel 6.Apt.Bldg 10.Daylt.B	OPEN-5-CUSTOMIZE 0	2.Inadeq 5.Camp 8.
3.R Ranch 7.Camp 11.	Heat Type 100% 5 Forced Warm Air	3.Poor 6. 9.
4.Cape/Col 8.Log 12.	1.HWBB 5.FWA 9.No Heat	Attic 9 None
Dwelling Units 1	2.Combo 6.Stove 10.Geo	1.1/4 Fin 4.Full Fin 7.
Other Units 0	3.Radiant 7.Electric 11.	2.1/2 Fin 5.FI/Stair 8.CS
Stories 1 One Story	4.Monitor 8.FI/Wall 12.	3.3/4 Fin 6. 9.None
1.1 4.1 & 1/2 7.1.S/w/lf	Cool Type 0% 9 None	Insulation 4 Minimal
2.2 5.1 & 3/4 8.1 & 1/4	1.A/C 4.W&C Air 7.	1.Full 4.Minimal 7.
3.3 6.2 & 1/2 9.	2.Evapor 5. 8.	2.Heavy 5.Partial 8.
Exterior Walls 3 Masonite	3.H Pump 6. 9.None	3.Capped 6. 9.None
1.Clbd/Shg 5.B/B/T111 9.Other	Kitchen Style 5 Basic	Unfinished % 0%
2.Vin/Al 6.Brick 10.None	1.Modern 4.Obsolete 7.	Grade & Factor 3 Average 100%
3.Masonite 7.Log 11.Boards	2.Typical 5.Basic 8.	1.E Grade 4.C+ Grade 7.A+ Grade
4.Asb/Asp 8.Concrete 12.	3.Old Type 6.No Water 9.None	2.D Grade 5.B Grade 8.
Roof Surface 1 Steel	Bath(s) Style 2 Typical Bath(s)	3.C Grade 6.A Grade 9.Same
1.Steel 4.Asphalt 7.Rubber	1.Modern 4.Obsolete 7.Bio/Chem	SQFT (Footprint) 320
2.Vented 5.Wood 8.	2.Typical 5.Basic 8.Privy	Condition 4 Average
3.Tin/Alum 6.Rolled 9.Other	3.Old Type 6. 9.None	1.Poor 4.Avg 7.V G
SF Masonry Trim 0	# Rooms 2	2.Fair 5.Avg+ 8.Exc
ELECTICAL 1	# Bedrooms 1	3.Avg- 6.Good 9.Same
OPEN-4- 0	# Full Baths 1	Phys. % Good 0%
Year Built 1940	# Half Baths 0	Funct. % Good 100%
Year Remodeled 1980	# Addn Fixtures 0	Functional Code 1 Incomplete
Foundation 2 Concrete Block	# Fireplaces 0	1.Incomp 4.Bsmt 7.C Wall
1.Concrete 4.Wood 7.Partial		2.O-Built 5.Size 8.LongTerm
2.C Block 5.Slab 8.ledge/ro		3.Damaged 6.Bath 9.None
3.Gran/Roc 6.Piers 9.Pier/Pad		Econ. % Good 100%
Basement 4 Full Basement		Economic Code None
1.1/4 Bmt 4.Full Bmt 7.Dirt Fl		0.None 3.No Power 6.Comment
2.1/2 Bmt 5.Crawl Sp 8.S Level		1.Location 4.Size 7.Uti Easm
3.3/4 Bmt 6.Fnd noB/ 9.None		2.Encroach 5.Condition 8.Incmlplet
Bsmt Gar # Cars 0		Entrance Code 3 Information Only
Wet Basement 1 Dry Basement		1.Interior 4.Vacant 7.
1.Dry 4. 7.		2.Refusal 5.Estimate 8.
2.Damp 5.Crawl Sp 8.SPump	3.Informed 6. 9.	
3.Wet 6. 9.None	Information Code 1 Owner	
	1.Owner 4.Agent 7.Inspect	
	2.Relative 5.Estimate 8.	
	3.Tenant 6.Other 9.	

Date Inspected 8/14/1996

Additions, Outbuildings & Improvements							
Type	Year	Units	Grade	Cond	Phys.	Funct.	Sound Value
24 Frame Shed	1950	25	1 100	2	0 %	100 %	
					%	%	1.1 S Frame add
					%	%	2.2 S Frame add
					%	%	3.3 S Frame add
					%	%	4.1 & 1/2 S add
					%	%	5.1 & 3/4 S add
					%	%	6.2 & 1/2 S add
					%	%	21.Open Frame Por
					%	%	22.Encl Frame Por
					%	%	23.Frame Garage
					%	%	24.Frame Shed
					%	%	25.2S w/ba/no bsm
					%	%	26.1SFr Overhang
					%	%	27.Unfin Basement
					%	%	28.1 S 0 ba/0 bs
					%	%	29.Finished Attic



Risbara Bros.Construction Co., Inc.
PO Box 485
Scarborough, ME 04070

B3406P79 B3406P91 B3406P93

Inspection Witnessed By:

X		Date
No./Date	Description	Date Insp.

Notes:

Eustis

Property Data			Assessment Record						
Neighborhood 62 Northview Subdivision			Year	Land	Buildings	Exempt	Total		
Tree Growth Year 0			2012	89,700	0	0	89,700		
X Coordinate 0			2013	83,300	0	0	83,300		
Y Coordinate 0			2014	82,700	0	0	82,700		
Zone/Land Use 15 Rural Woodland 2			2015	82,700	0	0	82,700		
Secondary Zone			2016	79,700	0	0	79,700		
Topography 2 Rolling			2017	79,700	0	0	79,700		
1.Level 4.Below St 7.Incline			2018	79,700	0	0	79,700		
2.Rolling 5.Low 8.			2019	79,700	0	0	79,700		
3.Above St 6.Swampy 9.			2020	79,700	0	0	79,700		
Utilities			2021	79,700	0	0	79,700		
1.W & S 4.Dr Well 7.Cspool			2022	96,200	0	0	96,200		
2.T Water 5.Dug Well 8.Water			2023	96,200	0	0	96,200		
3.Septic 6.Privy 9.None									
Street 5 Subdivision Rd.									
1.Paved 4.R/W 7.			Land Data						
2.Semi Imp 5.Sub Rd 8.			Front Foot	Type	Effective		Influence		Influence Codes
3.Gravel 6.Priv Rd 9.None					Frontage	Depth	Factor	Code	
STATUS TG-F&O 0			11.Water Departme					1.Second Zone	
Bldg Incomplete 0			12.Undergrd Servi					2.Devel Costs	
Sale Data			13.Substations					3.Swampy	
			14.Transm Lines					4.Size/Shape	
Sale Date			15.Dist System					5.Access	
Price			Square Foot	Square Feet	Frontage	Depth	Factor	Code	6.R/W thru Lot
Sale Type									
1.Land 4.Trailer 7.			16.					8.Location	
2.L & B 5.Other 8.			17.TrnsCan Trans					9.Fractional Sha	
3.Bldg 6.Comm 9.			18.TrnsCan Rds/Im					Acres	
Financing			19.Condominium					30.Softwood (TG)	
1.Convent 4.Seller 7.Bank or Re			20.Tarred Drivewa					31.Mixedwood (TG)	
2.FHA/VA 5.Private 8.Divorce			Fract. Acre	Acres/Sites	Frontage	Depth	Factor	Code	32.Hardwood (TG)
3.Assumed 6.Cash 9.Unknown									21.Base Lot 1st A
Validity			22.Secondary Acre	22	1.00	100	%	0	34.Roads/Unforest
1.Valid 4.Bk Repo 7.Abutts			23.Remote Water	23	4.93	100	%	0	35.Eustis Dam
2.Related 5.Partial 8.Other			Acres	Acres	Frontage	Depth	Factor	Code	36.ReEnergyWater
3.Distress 6.Exempt 9.Question									24.Next 3-10 Acre
Verified			25.Next 11-15 Acr						38.ReEnergy/Transm
1.Buyer 4.Agent 7.Family			26.16+ (Undevel A						39.Deeded R/W to
2.Seller 5.Pub Rec 8.Other			27.Below 1146Elev						40.S Lumber Site
3.Lender 6.MLS 9.			28.Gravel Pits						41.Demolition Cha
			29.Unforested Vac						42.Privy/H Tank/
			Total Acreage 6.93					43.Comm Imp Lot	
								44.Water Availabl	
								45.Septic Availab	
								46.Wtr&Septic Ava	

Eustis

Map Lot R11-006-001-A


Account 894

Location NORTHVIEW DRIVE

Card 1

Of 1

7/03/2023

Building Style	SF Bsmt Living						Layout	
1.Ranch/Co	5.A-Frame	9.Other	Fin Bsmt Grade				1.Typical 4.O-Built 7.	
2.Gambrel	6.Apt.Bldg	10.Daylt.B	OPEN-5-CUSTOMIZE				2.Inadeq 5.Camp 8.	
3.R Ranch	7.Camp	11.	Heat Type				3.Poor 6. 9.	
4.Cape/Col	8.Log	12.	1.HWBB	5.FWA	9.No Heat	Attic		
Dwelling Units			2.Combo	6.Stove	10.Geo	1.1/4 Fin 4.Full Fin 7.		
Other Units			3.Radiant	7.Electric	11.	2.1/2 Fin 5.F/Stair 8.CS		
Stories			4.Monitor	8.F/Wall	12.	3.3/4 Fin 6. 9.None		
1.1	4.1 & 1/2	7.1.S/w/lf	Cool Type			Insulation		
2.2	5.1 & 3/4	8.1 & 1/4	1.A/C	4.W&C Air	7.	1.Full 4.Minimal 7.		
3.3	6.2 & 1/2	9.	2.Evapor	5.	8.	2.Heavy 5.Partial 8.		
Exterior Walls			3.H Pump	6.	9.None	3.Capped 6. 9.None		
1.Clbd/Shg	5.B/B/T111	9.Other	Kitchen Style			Unfinished %		
2.Vin/Al	6.Brick	10.None	1.Modern	4.Obsolete	7.	Grade & Factor		
3.Masonite	7.Log	11.Boards	2.Typical	5.Basic	8.	1.E Grade 4.C+ Grade 7.A+ Grade		
4.Asb/Asp	8.Concrete	12.	3.Old Type	6.No Water	9.None	2.D Grade 5.B Grade 8.		
Roof Surface			Bath(s) Style			3.C Grade 6.A Grade 9.Same		
1.Steel	4.Asphalt	7.Rubber	1.Modern	4.Obsolete	7.Bio/Chem	SQFT (Footprint)		
2.Vented	5.Wood	8.	2.Typical	5.Basic	8.Privy	Condition		
3.Tin/Alum	6.Rolled	9.Other	3.Old Type	6.	9.None	1.Poor 4.Avg 7.V G		
SF Masonry Trim			# Rooms			2.Fair 5.Avg+ 8.Exc		
ELECTICAL			# Bedrooms			3.Avg- 6.Good 9.Same		
OPEN-4-			# Full Baths			Phys. % Good		
Year Built			# Half Baths			Funct. % Good		
Year Remodeled			# Addn Fixtures			Functional Code		
Foundation			# Fireplaces			1.Incomp 4.Bsmt 7.C Wall		
1.Concrete	4.Wood	7.Partial				2.O-Built 5.Size 8.LongTerm		
2.C Block	5.Slab	8.ledge/ro				3.Damaged 6.Bath 9.None		
3.Gran/Roc	6.Piers	9.Pier/Pad				Econ. % Good		
Basement						Economic Code		
1.1/4 Bmt	4.Full Bmt	7.Dirt Fl				0.None 3.No Power 6.Comment		
2.1/2 Bmt	5.Crawl Sp	8.S Level				1.Location 4.Size 7.Uti Easm		
3.3/4 Bmt	6.Fnd noB/	9.None				2.Encroach 5.Condition 8.Incmlpt		
Bsmt Gar # Cars						Entrance Code 0		
Wet Basement						1.Interior 4.Vacant 7.		
1.Dry	4.	7.				2.Refusal 5.Estimate 8.		
2.Damp	5.Crawl Sp	8.SPump	3.Informed 6. 9.					
3.Wet	6.	9.None	Information Code 0					
Date Inspected								
1.Owner 4.Agent 7.Inspect								
2.Relative 5.Estimate 8.								
3.Tenant 6.Other 9.								
Additions, Outbuildings & Improvements								
Type	Year	Units	Grade	Cond	Phys.	Funct.	Sound Value	
					%	%	1.1 S Frame add-	
					%	%	2.2 S Frame add-	
					%	%	3.3 S Frame add-	
					%	%	4.1 & 1/2 S add-	
					%	%	5.1 & 3/4 S add-	
					%	%	6.2 & 1/2 S add-	
					%	%	21.Open Frame Por	
					%	%	22.Encl Frame Por	
					%	%	23.Frame Garage	
					%	%	24.Frame Shed	
					%	%	25.2S w/ba/no bsm	
					%	%	26.1SFr Overhang	
					%	%	27.Unfin Basement	
					%	%	28.1 S 0 ba/0 bs	
					%	%	29.Finished Attic	

RISBARA SERENITY LODGE
PO BOX 485
SCARBOROUGH ME 04070

			Property Data			Assessment Record							
			Neighborhood	62 Northview Subdivision		Year	Land	Buildings	Exempt	Total			
			Tree Growth Year	0		2020	82,500	0	0	82,500			
			X Coordinate			2021	82,500	0	0	82,500			
			Y Coordinate			2022	99,000	0	0	99,000			
			Zone/Land Use	15 Rural Woodland 2		2023	99,000	0	0	99,000			
			Secondary Zone										
			Topography	2 Rolling									
			1.Level	4.Below St	7.Incline								
			2.Rolling	5.Low	8.								
			3.Above St	6.Swampy	9.								
			Utilities										
			1.W & S	4.Dr Well	7.Cspool								
			2.T Water	5.Dug Well	8.Water								
			3.Septic	6.Prvy	9.None								
			Street	5 Subdivision Rd.									
			1.Paved	4.R/W	7.								
			2.Semi Imp	5.Sub Rd	8.								
			3.Gravel	6.Prv Rd	9.None								
			STATUS TG-F&O	0									
Inspection Witnessed By:			Bldg Incomplete	0		11.Water Departme							
			Sale Data			12.Undergrd Servi							
X			Sale Date			13.Substations							
			Price			14.Transm Lines							
No./Date			Sale Type			15.Dist System							
			Description			Land Data							
Date Insp.			1.Land	4.Trailer	7.	Front Foot	Type	Effective		Influence		Influence Codes	
								Frontage	Depth	Factor	Code		
			2.L & B	5.Other	8.	Square Foot		Square Feet				Acres	
			3.Bldg	6.Comm	9.	16.							
			Financing			17.TrnsCan Trans							
			1.Convent	4.Seller	7.Bank or Re								
Notes:			2.FHA/VA	5.Private	8.Divorce	18.TrnsCan Rds/Im							
			3.Assumed	6.Cash	9.Unknown								
			Validity			19.Condominium							
			1.Valid	4.Bk Repo	7.Abutts								
			2.Related	5.Partial	8.Other	20.Tarred Drivewa							
			3.Distress	6.Exempt	9.Question								
			Verified			21.Base Lot 1st A							
			1.Buyer	4.Agent	7.Family								
			2.Seller	5.Pub Rec	8.Other	22.Secondary Acre							
			3.Lender	6.MLS	9.								
						23.Remote Water							
						24.Next 3-10 Acre							
						25.Next 11-15 Acr							
						26.16+ (Undevel A							
						27.Below 1146Elev							
						28.Gravel Pits							
						29.Unforested Vac							
						Total Acreage		7.50					

Eustis

Map Lot R11-006-015-C


Account 1114

Location PORTER NADEAU ROAD

Card 1

Of 1

7/03/2023

Building Style	SF Bsmt Living						Layout			
1.Ranch/Co	5.A-Frame	9.Other	Fin Bsmt Grade				1.Typical 4.O-Built 7.			
2.Gambrel	6.Apt.Bldg	10.Daylt.B	OPEN-5-CUSTOMIZE				2.Inadeq 5.Camp 8.			
3.R Ranch	7.Camp	11.	Heat Type				3.Poor 6. 9.			
4.Cape/Col	8.Log	12.	1.HWBB	5.FWA	9.No Heat	Attic				
Dwelling Units	2.Combo 6.Stove 10.Geo						1.1/4 Fin 4.Full Fin 7.			
Other Units	3.Radiant 7.Electric 11.						2.1/2 Fin 5.F/Stair 8.CS			
Stories	4.Monitor 8.F/Wall 12.						3.3/4 Fin 6. 9.None			
1.1	4.1 & 1/2	7.1.S/w/lf	Cool Type				Insulation			
2.2	5.1 & 3/4	8.1 & 1/4	1.A/C	4.W&C Air	7.	1.Full 4.Minimal 7.				
3.3	6.2 & 1/2	9.	2.Evapor	5.	8.	2.Heavy 5.Partial 8.				
Exterior Walls	3.H Pump 6. 9.None						3.Capped 6. 9.None			
1.Clbd/Shg	5.B/B/T111	9.Other	Kitchen Style				Unfinished %			
2.Vin/Al	6.Brick	10.None	1.Modern	4.Obsolete	7.	Grade & Factor				
3.Masonite	7.Log	11.Boards	2.Typical	5.Basic	8.	1.E Grade 4.C+ Grade 7.A+ Grade				
4.Asb/Asp	8.Concrete	12.	3.Old Type	6.No Water	9.None	2.D Grade 5.B Grade 8.				
Roof Surface	Bath(s) Style						3.C Grade 6.A Grade 9.Same			
1.Steel	4.Asphalt	7.Rubber	1.Modern	4.Obsolete	7.Bio/Chem	SQFT (Footprint)				
2.Vented	5.Wood	8.	2.Typical	5.Basic	8.Privy	Condition				
3.Tin/Alum	6.Rolled	9.Other	3.Old Type	6.	9.None	1.Poor 4.Avg 7.V G				
SF Masonry Trim	# Rooms						2.Fair 5.Avg+ 8.Exc			
ELECTICAL	# Bedrooms						3.Avg- 6.Good 9.Same			
OPEN-4-	# Full Baths						Phys. % Good			
Year Built	# Half Baths						Funct. % Good			
Year Remodeled	# Addn Fixtures						Functional Code			
Foundation	# Fireplaces						1.Incomp 4.Bsmt 7.C Wall			
1.Concrete	4.Wood	7.Partial					2.O-Built 5.Size 8.LongTerm			
2.C Block	5.Slab	8.ledge/ro					3.Damaged 6.Bath 9.None			
3.Gran/Roc	6.Piers	9.Pier/Pad					Econ. % Good			
Basement	Economic Code									
1.1/4 Bmt	4.Full Bmt	7.Dirt Fl					0.None 3.No Power 6.Comment			
2.1/2 Bmt	5.Crawl Sp	8.S Level					1.Location 4.Size 7.Uti Easm			
3.3/4 Bmt	6.Fnd noB/	9.None					2.Encroach 5.Condition 8.Incmlpt			
Bsmt Gar # Cars	Entrance Code 0									
Wet Basement	1.Interior 4.Vacant 7.									
1.Dry	4.	7.					2.Refusal 5.Estimate 8.			
2.Damp	5.Crawl Sp	8.SPump	3.Informed 6. 9.							
3.Wet	6.	9.None	Information Code 0							
Date Inspected							1.Owner 4.Agent 7.Inspect			
							2.Relative 5.Estimate 8.			
							3.Tenant 6.Other 9.			
Additions, Outbuildings & Improvements							1.1 S Frame add-			
Type	Year	Units	Grade	Cond	Phys.	Funct.	Sound Value			
					%	%	2.2 S Frame add-			
					%	%	3.3 S Frame add-			
					%	%	4.1 & 1/2 S add-			
					%	%	5.1 & 3/4 S add-			
					%	%	6.2 & 1/2 S add-			
					%	%	21.Open Frame Por			
					%	%	22.Encl Frame Por			
					%	%	23.Frame Garage			
					%	%	24.Frame Shed			
					%	%	25.2S w/ba/no bsm			
					%	%	26.1SFr Overhang			
					%	%	27.Unfin Basement			
					%	%	28.1 S 0 ba/0 bs			
					%	%	29.Finished Attic			

RISBARA SERENITY LODGE TRUST
PO BOX 485
SCARBOROUGH ME 04070

B3406P91 B3933P350

Previous Owner
Hillside Lumber Co., Inc.
781 County Road

Westbrook, ME 04092
Sale Date: 8/11/2017

Inspection Witnessed By:

X	Date	Date Insp.
No./Date	Description	Date Insp.

Notes:

Eustis

Property Data			Assessment Record						
Neighborhood 62 Northview Subdivision			Year	Land	Buildings	Exempt	Total		
Tree Growth Year 0			2012	137,800	0	0	137,800		
X Coordinate 0			2013	131,400	0	0	131,400		
Y Coordinate 0			2014	130,800	0	0	130,800		
Zone/Land Use 15 Rural Woodland 2			2015	130,800	0	0	130,800		
Secondary Zone			2016	127,800	0	0	127,800		
Topography 2 Rolling			2017	127,800	0	0	127,800		
1.Level 4.Below St 7.Incline			2018	127,800	0	0	127,800		
2.Rolling 5.Low 8.			2019	127,800	0	0	127,800		
3.Above St 6.Swampy 9.			2020	80,200	0	0	80,200		
Utilities			2021	80,200	0	0	80,200		
1.W & S 4.Dr Well 7.Cspool			2022	96,700	0	0	96,700		
2.T Water 5.Dug Well 8.Water			2023	96,700	0	0	96,700		
3.Septic 6.Privy 9.None									
Street 5 Subdivision Rd.									
1.Paved 4.R/W 7.			Land Data						
2.Semi Imp 5.Sub Rd 8.			Front Foot	Type	Effective		Influence		Influence Codes
3.Gravel 6.Priv Rd 9.None					Frontage	Depth	Factor	Code	
STATUS TG-F&O 0			11.Water Departme					1.Second Zone	
Bldg Incomplete 0			12.Undergrd Servi					2.Devel Costs	
Sale Data			13.Substations					3.Swampy	
Sale Date 8/11/2017			14.Transm Lines					4.Size/Shape	
Price 110,000			15.Dist System					5.Access	
Sale Type 1 Land Only								6.R/W thru Lot	
1.Land 4.Trailer 7.			Square Foot	Square Feet				7.Restricted	
2.L & B 5.Other 8.								8.Location	
3.Bldg 6.Comm 9.			16.					9.Fractional Sha	
Financing 9 Unknown			17.TrnsCan Trans					Acres	
1.Convent 4.Seller 7.Bank or Re			18.TrnsCan Rds/Im					30.Softwood (TG)	
2.FHA/VA 5.Private 8.Divorce			19.Condominium					31.Mixedwood (TG)	
3.Assumed 6.Cash 9.Unknown			20.Tarred Drivewa					32.Hardwood (TG)	
Validity 1 Arms Length Sale								33.Waste L /R Pro	
1.Valid 4.Bk Repo 7.Abutts			Fract. Acre	Acreege/Sites				34.Roads/Unforest	
2.Related 5.Partial 8.Other			21.Base Lot 1st A	21	1.00	100 %	0	35.Eustis Dam	
3.Distress 6.Exempt 9.Question			22.Secondary Acre	22	1.00	100 %	0	36.ReEnergyWater	
Verified 5 Public Record			23.Remote Water	24	5.04	100 %	0	37.ReEnergy Site	
1.Buyer 4.Agent 7.Family			Acres					38.ReEnergyTransm	
2.Seller 5.Pub Rec 8.Other			24.Next 3-10 Acre					39.Deeded R/W to	
3.Lender 6.MLS 9.			25.Next 11-15 Acr					40.S Lumber Site	
			26.16+ (Undevel A					41.Demolition Cha	
			27.Below 1146Elev					42.Privy/H Tank/	
			28.Gravel Pits					43.Comm Imp Lot	
			29.Unforested Vac	Total Acreege 7.04				44.Water Availabl	
								45.Septic Availab	
								46.Wtr&Septic Ava	

Eustis

Map Lot R11-006-015-A


Account 929

Location PORTER NADEAU ROAD

Card 1

Of 1

7/03/2023

Building Style	SF Bsmt Living			Layout							
1.Ranch/Co	5.A-Frame	9.Other	Fin Bsmt Grade	1.Typical	4.O-Built	7.					
2.Gambrel	6.Apt.Bldg	10.Daylt.B	OPEN-5-CUSTOMIZE	2.Inadeq	5.Camp	8.					
3.R Ranch	7.Camp	11.	Heat Type	3.Poor	6.	9.					
4.Cape/Col	8.Log	12.	1.HWBB	5.FWA	9.No Heat	Attic					
Dwelling Units	2.Combo			6.Stove	10.Geo	1.1/4 Fin					
Other Units	3.Radiant			7.Electric	11.	4.Full Fin					
Stories	4.Monitor			8.F/Wall	12.	2.1/2 Fin					
1.1	4.1 & 1/2	7.1.S/w/lf	Cool Type			5.F/Stair					
2.2	5.1 & 3/4	8.1 & 1/4	1.A/C	4.W&C Air	7.	8.CS					
3.3	6.2 & 1/2	9.	2.Evapor	5.	8.	3.3/4 Fin					
Exterior Walls	3.H Pump			6.	9.None	6.					
1.Clbd/Shg	5.B/B/T111	9.Other	Kitchen Style			9.None					
2.Vin/Al	6.Brick	10.None	1.Modern	4.Obsolete	7.	Insulation					
3.Masonite	7.Log	11.Boards	2.Typical	5.Basic	8.	1.Full					
4.Asb/Asp	8.Concrete	12.	3.Old Type	6.No Water	9.None	2.Heavy					
Roof Surface	Bath(s) Style					5.Partial					
1.Steel	4.Asphalt	7.Rubber	1.Modern	4.Obsolete	7.Bio/Chem	8.					
2.Vented	5.Wood	8.	2.Typical	5.Basic	8.Privy	3.Capped					
3.Tin/Alum	6.Rolled	9.Other	3.Old Type	6.	9.None	6.					
SF Masonry Trim	# Rooms					9.None					
ELECTICAL	# Bedrooms					Unfinished %					
OPEN-4-	# Full Baths					Grade & Factor					
Year Built	# Half Baths					1.E Grade					
Year Remodeled	# Addn Fixtures					4.C+ Grade					
Foundation	# Fireplaces					7.A+ Grade					
1.Concrete	4.Wood	7.Partial					2.D Grade				
2.C Block	5.Slab	8.ledge/ro					Condition			5.B Grade	
3.Gran/Roc	6.Piers	9.Pier/Pad					1.Poor	4.Avg	7.V G	8.	
Basement	Bath(s) Style								9.Same		
1.1/4 Bmt	4.Full Bmt	7.Dirt Fl					SQFT (Footprint)				
2.1/2 Bmt	5.Crawl Sp	8.S Level					1.Fair				4.Avg+
3.3/4 Bmt	6.Fnd noB/	9.None					2.Avg-				6.Good
Bsmt Gar # Cars	# Rooms								9.Same		
Wet Basement	# Bedrooms								Phys. % Good		
1.Dry	4.	7.					# Full Baths				Funct. % Good
2.Damp	5.Crawl Sp	8.SPump	# Addn Fixtures				Functional Code				
3.Wet	6.	9.None	# Fireplaces				1.Incomp				
Date Inspected							4.Bsmt				
Additions, Outbuildings & Improvements							7.C Wall				
Type	Year	Units	Grade	Cond	Phys.	Funct.	Sound Value				
					%	%	1.1 S Frame add-				
					%	%	2.2 S Frame add-				
					%	%	3.3 S Frame add-				
					%	%	4.1 & 1/2 S add-				
					%	%	5.1 & 3/4 S add-				
					%	%	6.2 & 1/2 S add-				
					%	%	21.Open Frame Por				
					%	%	22.Encl Frame Por				
					%	%	23.Frame Garage				
					%	%	24.Frame Shed				
					%	%	25.2S w/ba/no bsm				
					%	%	26.1SFr Overhang				
					%	%	27.Unfin Basement				
					%	%	28.1 S 0 ba/0 bs				
					%	%	29.Finished Attic				

Risbara, III, Rocco C.
287 BLACK POINT RD
Scarborough ME 04074 9181

B3406P87

Inspection Witnessed By:

X		Date
No./Date	Description	Date Insp.

Notes:

Eustis

Property Data			Assessment Record						
Neighborhood 62 Northview Subdivision			Year	Land	Buildings	Exempt	Total		
Tree Growth Year 0			2012	97,800	0	0	97,800		
X Coordinate 0			2013	92,000	0	0	92,000		
Y Coordinate 0			2014	91,500	0	0	91,500		
Zone/Land Use 15 Rural Woodland 2			2015	91,500	0	0	91,500		
Secondary Zone			2016	88,800	0	0	88,800		
Topography 2 Rolling			2017	88,800	0	0	88,800		
1.Level 4.Below St 7.Incline			2018	88,800	0	0	88,800		
2.Rolling 5.Low 8.			2019	88,800	0	0	88,800		
3.Above St 6.Swampy 9.			2020	88,800	0	0	88,800		
Utilities			2021	88,800	0	0	88,800		
1.W & S 4.Dr Well 7.Cspool			2022	103,700	0	0	103,700		
2.T Water 5.Dug Well 8.Water			2023	103,700	0	0	103,700		
3.Septic 6.Privy 9.None									
Street 5 Subdivision Rd.									
1.Paved 4.R/W 7.			Land Data						
2.Semi Imp 5.Sub Rd 8.			Front Foot	Type	Effective		Influence		Influence Codes
3.Gravel 6.Priv Rd 9.None					Frontage	Depth	Factor	Code	
STATUS TG-F&O 0			11.Water Departme					1.Second Zone	
Bldg Incomplete 0			12.Undergrd Servi					2.Devel Costs	
Sale Data			13.Substations					3.Swampy	
			14.Transm Lines					4.Size/Shape	
Sale Date			15.Dist System					5.Access	
Price			Square Foot	Square Feet	Effective	Influence	Code	6.R/W thru Lot	
Sale Type									
1.Land 4.Trailer 7.			16.					8.Location	
2.L & B 5.Other 8.			17.TrnsCan Trans					9.Fractional Sha	
3.Bldg 6.Comm 9.			18.TrnsCan Rds/Im					Acres	
Financing			19.Condominium					30.Softwood (TG)	
1.Convent 4.Seller 7.Bank or Re			20.Tarred Drivewa					31.Mixedwood (TG)	
2.FHA/VA 5.Private 8.Divorce			Fract. Acre	Acres/Sites	Effective	Influence	Code	32.Hardwood (TG)	
3.Assumed 6.Cash 9.Unknown								21.Base Lot 1st A	
Validity			22.Secondary Acre	21	1.00	90 %	5	34.Roads/Unforest	
1.Valid 4.Bk Repo 7.Abutts			23.Remote Water	22	1.00	90 %	5	35.Eustis Dam	
2.Related 5.Partial 8.Other			Acres	24	7.86	100 %	0	36.ReEnergyWater	
3.Distress 6.Exempt 9.Question				24.Next 3-10 Acre					37.ReEnergy Site
Verified			25.Next 11-15 Acr					38.ReEnergyTransm	
1.Buyer 4.Agent 7.Family			26.16+ (Undevel A					39.Deeded R/W to	
2.Seller 5.Pub Rec 8.Other			27.Below 1146Elev					40.S Lumber Site	
3.Lender 6.MLS 9.			28.Gravel Pits					41.Demolition Cha	
			29.Unforested Vac					42.Privy/H Tank/	
			Total Acreage 9.86					43.Comm Imp Lot	
								44.Water Availabl	
								45.Septic Availab	
								46.Wtr&Septic Ava	

Eustis

Map Lot R11-006-002-C


Account 881

Location NORTHVIEW DRIVE

Card 1

Of 1

7/03/2023

Building Style	SF Bsmt Living		Layout		
1.Ranch/Co	5.A-Frame	9.Other	1.Typical	4.O-Built 7.	
2.Gambrel	6.Apt.Bldg	10.Daylt.B	2.Inadeq	5.Camp 8.	
3.R Ranch	7.Camp	11.	3.Poor	6. 9.	
4.Cape/Col	8.Log	12.	Attic		
Dwelling Units	1.HWBB	5.FWA	9.No Heat	1.1/4 Fin 4.Full Fin 7.	
Other Units	2.Combo	6.Stove	10.Geo	2.1/2 Fin 5.F/Stair 8.CS	
Stories	3.Radiant	7.Electric	11.	3.3/4 Fin 6. 9.None	
1.1	4.1 & 1/2	7.1.S/w/lf	Cool Type		
2.2	5.1 & 3/4	8.1 & 1/4	1.A/C	4.W&C Air 7.	
3.3	6.2 & 1/2	9.	2.Evapor	5. 8.	
Exterior Walls			3.H Pump	6. 9.None	
1.Clbd/Shg	5.B/B/T111	9.Other	Kitchen Style		
2.Vin/Al	6.Brick	10.None	1.Modern	4.Obsolete 7.	
3.Masonite	7.Log	11.Boards	2.Typical	5.Basic 8.	
4.Asb/Asp	8.Concrete	12.	3.Old Type	6.No Water 9.None	
Roof Surface			Bath(s) Style		
1.Steel	4.Asphalt	7.Rubber	1.Modern	4.Obsolete 7.Bio/Chem	
2.Vented	5.Wood	8.	2.Typical	5.Basic 8.Privy	
3.Tin/Alum	6.Rolled	9.Other	3.Old Type	6. 9.None	
SF Masonry Trim			# Rooms		
ELECTICAL			# Bedrooms		
OPEN-4-			# Full Baths		
Year Built			# Half Baths		
Year Remodeled			# Addn Fixtures		
Foundation			# Fireplaces		
1.Concrete	4.Wood	7.Partial			
2.C Block	5.Slab	8.ledge/ro			
3.Gran/Roc	6.Piers	9.Pier/Pad			
Basement					
1.1/4 Bmt	4.Full Bmt	7.Dirt Fl			
2.1/2 Bmt	5.Crawl Sp	8.S Level			
3.3/4 Bmt	6.Fnd noB/	9.None			
Bsmt Gar # Cars					
Wet Basement					
1.Dry	4.	7.			
2.Damp	5.Crawl Sp	8.SPump			
3.Wet	6.	9.None			
Date Inspected			Phys. % Good		
			Funct. % Good		
			Functional Code		
			1.Incomp 4.Bsmt 7.C Wall		
			2.O-Built 5.Size 8.LongTerm		
			3.Damaged 6.Bath 9.None		
			Econ. % Good		
			Economic Code		
			0.None 3.No Power 6.Comment		
			1.Location 4.Size 7.Uti Easm		
			2.Encroach 5.Condition 8.Incmlplet		
			Entrance Code 0		
			1.Interior 4.Vacant 7.		
			2.Refusal 5.Estimate 8.		
			3.Informed 6. 9.		
			Information Code 0		
			1.Owner 4.Agent 7.Inspect		
			2.Relative 5.Estimate 8.		
			3.Tenant 6.Other 9.		

Additions, Outbuildings & Improvements							
Type	Year	Units	Grade	Cond	Phys.	Funct.	Sound Value
					%	%	1.1 S Frame add-
					%	%	2.2 S Frame add-
					%	%	3.3 S Frame add-
					%	%	4.1 & 1/2 S add-
					%	%	5.1 & 3/4 S add-
					%	%	6.2 & 1/2 S add-
					%	%	21.Open Frame Por
					%	%	22.Encl Frame Por
					%	%	23.Frame Garage
					%	%	24.Frame Shed
					%	%	25.2S w/ba/no bsm
					%	%	26.1SFr Overhang
					%	%	27.Unfin Basement
					%	%	28.1 S 0 ba/0 bs
					%	%	29.Finished Attic

RISBARA, MARC S
PO BOX 485
SCARBOROUGH ME 04070

B4096P233

Inspection Witnessed By:

No./Date	Description	Date Insp.
X		

Notes:

Eustis

Property Data			Assessment Record																																																																																																																																																																																																												
Neighborhood 62 Northview Subdivision			Year	Land	Buildings	Exempt	Total																																																																																																																																																																																																								
Tree Growth Year 0			2020	100,900	312,300	0	413,200																																																																																																																																																																																																								
X Coordinate			2021	100,900	477,700	0	578,600																																																																																																																																																																																																								
Y Coordinate			2022	120,400	602,400	0	722,800																																																																																																																																																																																																								
Zone/Land Use 15 Rural Woodland 2			2023	120,400	631,300	0	751,700																																																																																																																																																																																																								
Secondary Zone																																																																																																																																																																																																															
Topography 2 Rolling																																																																																																																																																																																																															
1.Level 4.Below St 7.Incline																																																																																																																																																																																																															
2.Rolling 5.Low 8.																																																																																																																																																																																																															
3.Above St 6.Swampy 9.																																																																																																																																																																																																															
Utilities 4 Drilled Well & 3 Septic Disposal&																																																																																																																																																																																																															
1.W & S 4.Dr Well 7.Cspool																																																																																																																																																																																																															
2.T Water 5.Dug Well 8.Water																																																																																																																																																																																																															
3.Septic 6.Privy 9.None																																																																																																																																																																																																															
Street 5 Subdivision Rd.																																																																																																																																																																																																															
1.Paved 4.R/W 7.																																																																																																																																																																																																															
2.Semi Imp 5.Sub Rd 8.																																																																																																																																																																																																															
3.Gravel 6.Priv Rd 9.None																																																																																																																																																																																																															
STATUS TG-F&O 0			<table border="1"> <thead> <tr> <th rowspan="2">Front Foot</th> <th rowspan="2">Type</th> <th colspan="2">Effective</th> <th colspan="2">Influence</th> <th rowspan="2">Influence Codes</th> </tr> <tr> <th>Frontage</th> <th>Depth</th> <th>Factor</th> <th>Code</th> </tr> </thead> <tbody> <tr> <td>11.Water Departme</td> <td></td> <td></td> <td></td> <td>%</td> <td></td> <td>1.Second Zone</td> </tr> <tr> <td>12.Undergrd Servi</td> <td></td> <td></td> <td></td> <td>%</td> <td></td> <td>2.Devel Costs</td> </tr> <tr> <td>13.Substations</td> <td></td> <td></td> <td></td> <td>%</td> <td></td> <td>3.Swampy</td> </tr> <tr> <td>14.Transm Lines</td> <td></td> <td></td> <td></td> <td>%</td> <td></td> <td>4.Size/Shape</td> </tr> <tr> <td>15.Dist System</td> <td></td> <td></td> <td></td> <td>%</td> <td></td> <td>5.Access</td> </tr> <tr> <td></td> <td></td> <td></td> <td></td> <td>%</td> <td></td> <td>6.R/W thru Lot</td> </tr> <tr> <td></td> <td></td> <td></td> <td></td> <td>%</td> <td></td> <td>7.Restricted</td> </tr> <tr> <td></td> <td></td> <td></td> <td></td> <td>%</td> <td></td> <td>8.Location</td> </tr> <tr> <td></td> <td></td> <td></td> <td></td> <td>%</td> <td></td> <td>9.Fractional Sha</td> </tr> <tr> <td></td> <td></td> <td></td> <td></td> <td>%</td> <td></td> <td>Acres</td> </tr> <tr> <td></td> <td></td> <td></td> <td></td> <td>%</td> <td></td> <td>30.Softwood (TG)</td> </tr> <tr> <td></td> <td></td> <td></td> <td></td> <td>%</td> <td></td> <td>31.Mixedwood (TG)</td> </tr> <tr> <td></td> <td></td> <td></td> <td></td> <td>%</td> <td></td> <td>32.Hardwood (TG)</td> </tr> <tr> <td></td> <td></td> <td></td> <td></td> <td>%</td> <td></td> <td>33.Waste L /R Pro</td> </tr> <tr> <td></td> <td></td> <td></td> <td></td> <td>%</td> <td></td> <td>34.Roads/Unforest</td> </tr> <tr> <td></td> <td></td> <td></td> <td></td> <td>%</td> <td></td> <td>35.Eustis Dam</td> </tr> <tr> <td></td> <td></td> <td></td> <td></td> <td>%</td> <td></td> <td>36.ReEnergyWater</td> </tr> <tr> <td></td> <td></td> <td></td> <td></td> <td>%</td> <td></td> <td>37.ReEnergy Site</td> </tr> <tr> <td></td> <td></td> <td></td> <td></td> <td>%</td> <td></td> <td>38.ReEnergyTransm</td> </tr> <tr> <td></td> <td></td> <td></td> <td></td> <td>%</td> <td></td> <td>39.Deeded R/W to</td> </tr> <tr> <td></td> <td></td> <td></td> <td></td> <td>%</td> <td></td> <td>40.S Lumber Site</td> </tr> <tr> <td></td> <td></td> <td></td> <td></td> <td>%</td> <td></td> <td>41.Demolition Cha</td> </tr> <tr> <td></td> <td></td> <td></td> <td></td> <td>%</td> <td></td> <td>42.Privy/H Tank/</td> </tr> <tr> <td></td> <td></td> <td></td> <td></td> <td>%</td> <td></td> <td>43.Comm Imp Lot</td> </tr> <tr> <td></td> <td></td> <td></td> <td></td> <td>%</td> <td></td> <td>44.Water Availabl</td> </tr> <tr> <td></td> <td></td> <td></td> <td></td> <td>%</td> <td></td> <td>45.Septic Availab</td> </tr> <tr> <td></td> <td></td> <td></td> <td></td> <td>%</td> <td></td> <td>46.Wtr&Septic Ava</td> </tr> </tbody> </table>					Front Foot	Type	Effective		Influence		Influence Codes	Frontage	Depth	Factor	Code	11.Water Departme				%		1.Second Zone	12.Undergrd Servi				%		2.Devel Costs	13.Substations				%		3.Swampy	14.Transm Lines				%		4.Size/Shape	15.Dist System				%		5.Access					%		6.R/W thru Lot					%		7.Restricted					%		8.Location					%		9.Fractional Sha					%		Acres					%		30.Softwood (TG)					%		31.Mixedwood (TG)					%		32.Hardwood (TG)					%		33.Waste L /R Pro					%		34.Roads/Unforest					%		35.Eustis Dam					%		36.ReEnergyWater					%		37.ReEnergy Site					%		38.ReEnergyTransm					%		39.Deeded R/W to					%		40.S Lumber Site					%		41.Demolition Cha					%		42.Privy/H Tank/					%		43.Comm Imp Lot					%		44.Water Availabl					%		45.Septic Availab					%		46.Wtr&Septic Ava
Front Foot	Type	Effective								Influence		Influence Codes																																																																																																																																																																																																			
		Frontage	Depth	Factor	Code																																																																																																																																																																																																										
11.Water Departme				%		1.Second Zone																																																																																																																																																																																																									
12.Undergrd Servi				%		2.Devel Costs																																																																																																																																																																																																									
13.Substations				%		3.Swampy																																																																																																																																																																																																									
14.Transm Lines				%		4.Size/Shape																																																																																																																																																																																																									
15.Dist System				%		5.Access																																																																																																																																																																																																									
				%		6.R/W thru Lot																																																																																																																																																																																																									
				%		7.Restricted																																																																																																																																																																																																									
				%		8.Location																																																																																																																																																																																																									
				%		9.Fractional Sha																																																																																																																																																																																																									
				%		Acres																																																																																																																																																																																																									
				%		30.Softwood (TG)																																																																																																																																																																																																									
				%		31.Mixedwood (TG)																																																																																																																																																																																																									
				%		32.Hardwood (TG)																																																																																																																																																																																																									
				%		33.Waste L /R Pro																																																																																																																																																																																																									
				%		34.Roads/Unforest																																																																																																																																																																																																									
				%		35.Eustis Dam																																																																																																																																																																																																									
				%		36.ReEnergyWater																																																																																																																																																																																																									
				%		37.ReEnergy Site																																																																																																																																																																																																									
				%		38.ReEnergyTransm																																																																																																																																																																																																									
				%		39.Deeded R/W to																																																																																																																																																																																																									
				%		40.S Lumber Site																																																																																																																																																																																																									
				%		41.Demolition Cha																																																																																																																																																																																																									
				%		42.Privy/H Tank/																																																																																																																																																																																																									
				%		43.Comm Imp Lot																																																																																																																																																																																																									
				%		44.Water Availabl																																																																																																																																																																																																									
				%		45.Septic Availab																																																																																																																																																																																																									
				%		46.Wtr&Septic Ava																																																																																																																																																																																																									
Sale Date			Land Data																																																																																																																																																																																																												
Price			Front Foot		Square Feet																																																																																																																																																																																																										
Sale Type			Square Foot		Acreege/Sites																																																																																																																																																																																																										
1.Land 4.Trailer 7.			16.		21																																																																																																																																																																																																										
2.L & B 5.Other 8.			17.TrnsCan Trans		22																																																																																																																																																																																																										
3.Bldg 6.Comm 9.			18.TrnsCan Rds/Im		24																																																																																																																																																																																																										
Financing			19.Condominium		46																																																																																																																																																																																																										
1.Convent 4.Seller 7.Bank or Re			20.Tarred Drivewa																																																																																																																																																																																																												
2.FHA/VA 5.Private 8.Divorce			Fract. Acre																																																																																																																																																																																																												
3.Assumed 6.Cash 9.Unknown			21.Base Lot 1st A																																																																																																																																																																																																												
Validity			22.Secondary Acre																																																																																																																																																																																																												
1.Valid 4.Bk Repo 7.Abutts			23.Remote Water																																																																																																																																																																																																												
2.Related 5.Partial 8.Other			Acres																																																																																																																																																																																																												
3.Distress 6.Exempt 9.Question			24.Next 3-10 Acre																																																																																																																																																																																																												
Verified			25.Next 11-15 Acr																																																																																																																																																																																																												
1.Buyer 4.Agent 7.Family			26.16+ (Undevel A																																																																																																																																																																																																												
2.Seller 5.Pub Rec 8.Other			27.Below 1146Elev																																																																																																																																																																																																												
3.Lender 6.MLS 9.			28.Gravel Pits																																																																																																																																																																																																												
			29.Unforested Vac																																																																																																																																																																																																												
			Total Acreage		8.57																																																																																																																																																																																																										

Eustis

Map Lot R11-006-015-B

Account 1113

Location PORTER NADEAU ROAD

Card 1

Of 1

7/03/2023

Building Style 2 Gambrel/Garrison	SF Bsmt Living 756	Layout 1 Typical
1.Ranch/Co 5.A-Frame 9.Other	Fin Bsmt Grade 4 5	1.Typical 4.O-Built 7.
2.Gambrel 6.Apt.Bldg 10.Daylt.B	OPEN-5-CUSTOMIZE 0	2.Inadeq 5.Camp 8.
3.R Ranch 7.Camp 11.	Heat Type 100% 1 Hot Water BB	3.Poor 6. 9.
4.Cape/Col 8.Log 12.	1.HWBB 5.FWA 9.No Heat	Attic 9 None
Dwelling Units 1	2.Combo 6.Stove 10.Geo	1.1/4 Fin 4.Full Fin 7.
Other Units 0	3.Radiant 7.Electric 11.	2.1/2 Fin 5.FI/Stair 8.CS
Stories 4 One & 1/2 Story	4.Monitor 8.FI/Wall 12.	3.3/4 Fin 6. 9.None
1.1 4.1 & 1/2 7.1.S/w/lf	Cool Type 0% 3 Heat Pump	Insulation 1 Full
2.2 5.1 & 3/4 8.1 & 1/4	1.A/C 4.W&C Air 7.	1.Full 4.Minimal 7.
3.3 6.2 & 1/2 9.	2.Evapor 5. 8.	2.Heavy 5.Partial 8.
Exterior Walls 2 Vinyl/Aluminum	3.H Pump 6. 9.None	3.Capped 6. 9.None
1.Clbd/Shg 5.B/B/T111 9.Other	Kitchen Style 1 Modern	Unfinished % 0%
2.Vin/Al 6.Brick 10.None	1.Modern 4.Obsolete 7.	Grade & Factor 5 Good 100%
3.Masonite 7.Log 11.Boards	2.Typical 5.Basic 8.	1.E Grade 4.C+ Grade 7.A+ Grade
4.Asb/Asp 8.Concrete 12.	3.Old Type 6.No Water 9.None	2.D Grade 5.B Grade 8.
Roof Surface 4 Asphalt Shingles	Bath(s) Style 1 Modern Bath(s)	3.C Grade 6.A Grade 9.Same
1.Steel 4.Asphalt 7.Rubber	1.Modern 4.Obsolete 7.Bio/Chem	SQFT (Footprint) 1456
2.Vented 5.Wood 8.	2.Typical 5.Basic 8.Privy	Condition 4 Average
3.Tin/Alum 6.Rolled 9.Other	3.Old Type 6. 9.None	1.Poor 4.Avg 7.V G
SF Masonry Trim 0	# Rooms 11	2.Fair 5.Avg+ 8.Exc
ELECTICAL 1	# Bedrooms 5	3.Avg- 6.Good 9.Same
OPEN-4- 0	# Full Baths 3	Phys. % Good 0%
Year Built 2019	# Half Baths 1	Funct. % Good 100%
Year Remodeled 0	# Addn Fixtures 0	Functional Code 9 None
Foundation 1 Concrete	# Fireplaces 0	1.Incomp 4.Bsmt 7.C Wall
1.Concrete 4.Wood 7.Partial		2.O-Built 5.Size 8.LongTerm
2.C Block 5.Slab 8.ledge/ro		3.Damaged 6.Bath 9.None
3.Gran/Roc 6.Piers 9.Pier/Pad		Econ. % Good 100%
Basement 4 Full Basement		Economic Code None
1.1/4 Bmt 4.Full Bmt 7.Dirt FI		0.None 3.No Power 6.Comment
2.1/2 Bmt 5.Crawl Sp 8.S Level		1.Location 4.Size 7.Uti Easm
3.3/4 Bmt 6.Fnd noB/ 9.None		2.Encroach 5.Condition 8.Incmlpt
Bsmt Gar # Cars 2		Entrance Code 0
Wet Basement 1 Dry Basement		1.Interior 4.Vacant 7.
1.Dry 4. 7.		2.Refusal 5.Estimate 8.
2.Damp 5.Crawl Sp 8.SPump	3.Informed 6. 9.	
3.Wet 6. 9.None	Information Code 0	
	1.Owner 4.Agent 7.Inspect	
	2.Relative 5.Estimate 8.	
	3.Tenant 6.Other 9.	

Date Inspected

Additions, Outbuildings & Improvements

Type	Year	Units	Grade	Cond	Phys.	Funct.	Sound Value
22 Encl Frame Porch	2019	280	4 100	4	0 %	100 %	1.1 S Frame add
68 Wood Deck	2019	360	4 100	4	0 %	100 %	2.2 S Frame add
68 Wood Deck	2019	380	4 100	4	0 %	100 %	3.3 S Frame add
71 8 Ohead Door	2019	2	3 100	4	0 %	100 %	4.1 & 1/2 S add
52 Gar&L.Sp.W/Bath	2020	1296	4 100	5	0 %	100 %	5.1 & 3/4 S add
68 Wood Deck	2020	336	4 100	4	0 %	100 %	6.2 & 1/2 S add
72 12+OHead Door	2020	1	4 100	4	0 %	100 %	21.Open Frame Por
					%	%	22.Encl Frame Por
					%	%	23.Frame Garage
					%	%	24.Frame Shed
					%	%	25.2S w/ba/no bsm
					%	%	26.1SFr Overhang
					%	%	27.Unfin Basement
					%	%	28.1 S 0 ba/0 bs
					%	%	29.Finished Attic

Risbara, Rocco C. III, William J, Marc S.
Trustees of Risbara Serenity Lodge Trust
197 U.S. Route One
Scarborough, ME 04070 0485

B2647P243

Property Data			Assessment Record						
Neighborhood 84 Eustis Ridge			Year	Land	Buildings	Exempt	Total		
Tree Growth Year 1982			2010	6,600	0	0	6,600		
X Coordinate 0			2011	7,100	0	0	7,100		
Y Coordinate 0			2012	7,000	0	0	7,000		
Zone/Land Use 15 Rural Woodland 2			2013	7,100	0	0	7,100		
Secondary Zone			2014	7,300	0	0	7,300		
Topography 2 Rolling			2015	7,200	0	0	7,200		
1.Level 4.Below St 7.Incline			2016	8,400	0	0	8,400		
2.Rolling 5.Low 8.			2017	8,800	0	0	8,800		
3.Above St 6.Swampy 9.			2018	115,500	0	0	115,500		
Utilities 9 None 9 None			2019	115,500	0	0	115,500		
1.W & S 4.Dr Well 7.Cspool			2020	115,500	0	0	115,500		
2.T Water 5.Dug Well 8.Water			2021	115,500	0	0	115,500		
3.Septic 6.Privy 9.None			2022	134,400	0	0	134,400		
Street 6 Private Rd.....			2023	134,400	0	0	134,400		
1.Paved 4.R/W 7.			Land Data						
2.Semi Imp 5.Sub Rd 8.			Front Foot	Type	Effective		Influence		Influence Codes
3.Gravel 6.Priv Rd 9.None					Frontage	Depth	Factor	Code	
STATUS TG-F&O 7			11.Water Departme			%		1.Second Zone	
Bldg Incomplete 0			12.Undergrd Servi			%		2.Devel Costs	
Sale Data			13.Substations			%		3.Swampy	
			14.Transm Lines			%		4.Size/Shape	
Sale Date 8/25/2005			15.Dist System			%		5.Access	
Price 100,000						%		6.R/W thru Lot	
Sale Type 1 Land Only						%		7.Restricted	
1.Land 4.Trailer 7.			Square Foot	Square Feet				8.Location	
2.L & B 5.Other 8.							%	9.Fractional Sha	
3.Bldg 6.Comm 9.						%	Acres		
Financing 9 Unknown			16.			%	30.Softwood (TG)		
1.Convent 4.Seller 7.Bank or Re			17.TrnsCan Trans			%	31.Mixedwood (TG)		
2.FHA/VA 5.Private 8.Divorce			18.TrnsCan Rds/Im			%	32.Hardwood (TG)		
3.Assumed 6.Cash 9.Unknown			19.Condominium			%	33.Waste L /R Pro		
Validity 1 Arms Length Sale			20.Tarred Drivewa			%	34.Roads/Unforest		
1.Valid 4.Bk Repo 7.Abutts			Fract. Acre	Acreege/Sites				35.Eustis Dam	
2.Related 5.Partial 8.Other				21.Base Lot 1st A	21	1.00	100 %	0	36.ReEnergyWater
3.Distress 6.Exempt 9.Question			22.Secondary Acre	22	1.00	100 %	0	37.ReEnergy Site	
Verified 5 Public Record			23.Remote Water	24	8.00	100 %	0	38.ReEnergyTransm	
1.Buyer 4.Agent 7.Family			Acres	24.Next 3-10 Acre	25	5.00	100 %	0	39.Deeded R/W to
2.Seller 5.Pub Rec 8.Other				25.Next 11-15 Acr	26	8.00	100 %	0	40.S Lumber Site
3.Lender 6.MLS 9.			26.16+ (Undevel A			%		41.Demolition Cha	
			27.Below 1146Elev			%		42.Privy/H Tank/	
			28.Gravel Pits	Total Acreage 23.00					43.Comm Imp Lot
			29.Unforested Vac						
						%		45.Septic Availab	
						%		46.Wtr&Septic Ava	

Inspection Witnessed By:

X	Date	Date Insp.
No./Date	Description	Date Insp.

Notes:

Eustis

Map Lot R11-006-A


Account 931

Location PORTER NADEAU ROAD

Card 1

Of 1

7/03/2023

Building Style	SF Bsmt Living	Layout					
1.Ranch/Co 5.A-Frame 9.Other	Fin Bsmt Grade	1.Typical 4.O-Built 7.					
2.Gambrel 6.Apt.Bldg 10.Daylt.B	OPEN-5-CUSTOMIZE	2.Inadeq 5.Camp 8.					
3.R Ranch 7.Camp 11.	Heat Type	3.Poor 6. 9.					
4.Cape/Col 8.Log 12.	1.HWBB 5.FWA 9.No Heat	Attic					
Dwelling Units	2.Combo 6.Stove 10.Geo	1.1/4 Fin 4.Full Fin 7.					
Other Units	3.Radiant 7.Electric 11.	2.1/2 Fin 5.F/Stair 8.CS					
Stories	4.Monitor 8.F/Wall 12.	3.3/4 Fin 6. 9.None					
1.1 4.1 & 1/2 7.1.S/w/lf	Cool Type	Insulation					
2.2 5.1 & 3/4 8.1 & 1/4	1.A/C 4.W&C Air 7.	1.Full 4.Minimal 7.					
3.3 6.2 & 1/2 9.	2.Evapor 5. 8.	2.Heavy 5.Partial 8.					
Exterior Walls	3.H Pump 6. 9.None	3.Capped 6. 9.None					
1.Clbd/Shg 5.B/B/T111 9.Other	Kitchen Style	Unfinished %					
2.Vin/Al 6.Brick 10.None	1.Modern 4.Obsolete 7.	Grade & Factor					
3.Masonite 7.Log 11.Boards	2.Typical 5.Basic 8.	1.E Grade 4.C+ Grade 7.A+ Grade					
4.Asb/Asp 8.Concrete 12.	3.Old Type 6.No Water 9.None	2.D Grade 5.B Grade 8.					
Roof Surface	Bath(s) Style	3.C Grade 6.A Grade 9.Same					
1.Steel 4.Asphalt 7.Rubber	1.Modern 4.Obsolete 7.Bio/Chem	SQFT (Footprint)					
2.Vented 5.Wood 8.	2.Typical 5.Basic 8.Privy	Condition					
3.Tin/Alum 6.Rolled 9.Other	3.Old Type 6. 9.None	1.Poor 4.Avg 7.V G					
SF Masonry Trim	# Rooms	2.Fair 5.Avg+ 8.Exc					
ELECTICAL	# Bedrooms	3.Avg- 6.Good 9.Same					
OPEN-4-	# Full Baths	Phys. % Good					
Year Built	# Half Baths	Funct. % Good					
Year Remodeled	# Addn Fixtures	Functional Code					
Foundation	# Fireplaces	1.Incomp 4.Bsmt 7.C Wall					
1.Concrete 4.Wood 7.Partial		2.O-Built 5.Size 8.LongTerm					
2.C Block 5.Slab 8.ledge/ro		3.Damaged 6.Bath 9.None					
3.Gran/Roc 6.Piers 9.Pier/Pad		Econ. % Good					
Basement		Economic Code					
1.1/4 Bmt 4.Full Bmt 7.Dirt Fl		0.None 3.No Power 6.Comment					
2.1/2 Bmt 5.Crawl Sp 8.S Level		1.Location 4.Size 7.Uti Easm					
3.3/4 Bmt 6.Fnd noB/ 9.None		2.Encroach 5.Condition 8.Incmlpt					
Bsmt Gar # Cars		Entrance Code 0					
Wet Basement		1.Interior 4.Vacant 7.					
1.Dry 4. 7.		2.Refusal 5.Estimate 8.					
2.Damp 5.Crawl Sp 8.SPump	3.Informed 6. 9.						
3.Wet 6. 9.None	Information Code 0						
		1.Owner 4.Agent 7.Inspect					
		2.Relative 5.Estimate 8.					
		3.Tenant 6.Other 9.					
Date Inspected							
Additions, Outbuildings & Improvements							
Type	Year	Units	Grade	Cond	Phys.	Funct.	Sound Value
					%	%	1.1 S Frame add-
					%	%	2.2 S Frame add-
					%	%	3.3 S Frame add-
					%	%	4.1 & 1/2 S add-
					%	%	5.1 & 3/4 S add-
					%	%	6.2 & 1/2 S add-
					%	%	21.Open Frame Por
					%	%	22.Encl Frame Por
					%	%	23.Frame Garage
					%	%	24.Frame Shed
					%	%	25.2S w/ba/no bsm
					%	%	26.1SFr Overhang
					%	%	27.Unfin Basement
					%	%	28.1 S 0 ba/0 bs
					%	%	29.Finished Attic

RISBARA, ROCCO III, ET AL,TRUSTEES OF RISBARA SERENITY LODGE TRUST SCARBOROUGH, ME 04070

B1475P99 B2090P199

Property Data			Assessment Record						
Neighborhood 84 Eustis Ridge			Year	Land	Buildings	Exempt	Total		
Tree Growth Year 0			2010	242,500	125,000	0	367,500		
X Coordinate 0			2011	242,500	133,800	0	376,300		
Y Coordinate 0			2012	227,800	141,100	0	368,900		
Zone/Land Use 15 Rural Woodland 2			2013	226,100	129,300	0	355,400		
Secondary Zone			2014	225,500	130,500	0	356,000		
Topography 7 Inclining			2015	225,500	130,200	0	355,700		
1.Level 4.Below St 7.Incline			2016	222,500	129,000	0	351,500		
2.Rolling 5.Low 8.			2017	222,500	128,800	0	351,300		
3.Above St 6.Swampy 9.			2018	222,500	128,800	0	351,300		
Utilities 3 Septic Disposal& 5 Dug Well &			2019	222,500	127,400	0	349,900		
1.W & S 4.Dr Well 7.Cspool			2020	222,500	127,400	0	349,900		
2.T Water 5.Dug Well 8.Water			2021	222,500	126,000	0	348,500		
3.Septic 6.Privy 9.None			2022	265,100	163,700	0	428,800		
Street 6 Private Rd.....			2023	265,100	171,200	0	436,300		
1.Paved 4.R/W 7.			Land Data						
2.Semi Imp 5.Sub Rd 8.			Front Foot	Type	Effective		Influence		Influence Codes
3.Gravel 6.Priv Rd 9.None					Frontage	Depth	Factor	Code	
STATUS TG-F&O 0			11.Water Departme			%		1.Second Zone	
Bldg Incomplete 0			12.Undergrd Servi			%		2.Devel Costs	
Sale Data			13.Substations			%		3.Swampy	
			14.Transm Lines			%		4.Size/Shape	
Sale Date 8/01/1994			15.Dist System			%		5.Access	
Price						%		6.R/W thru Lot	
Sale Type						%		7.Restricted	
1.Land 4.Trailer 7.			Square Foot	Square Feet				8.Location	
2.L & B 5.Other 8.							%	9.Fractional Sha	
3.Bldg 6.Comm 9.						%	Acres		
Financing			16.			%	30.Softwood (TG)		
1.Convent 4.Seller 7.Bank or Re			17.TrnsCan Trans			%	31.Mixedwood (TG)		
2.FHA/VA 5.Private 8.Divorce			18.TrnsCan Rds/Im			%	32.Hardwood (TG)		
3.Assumed 6.Cash 9.Unknown			19.Condominium			%	33.Waste L /R Pro		
Validity			20.Tarred Drivewa			%	34.Roads/Unforest		
1.Valid 4.Bk Repo 7.Abutts			Fract. Acre	Acreeage/Sites				35.Eustis Dam	
2.Related 5.Partial 8.Other			21.Base Lot 1st A	21	1.00	100 %	0	36.ReEnergyWater	
3.Distress 6.Exempt 9.Question			22.Secondary Acre	22	1.00	100 %	0	37.ReEnergy Site	
Verified			23.Remote Water	24	8.00	100 %	0	38.ReEnergy/Transm	
1.Buyer 4.Agent 7.Family			Acres	25	15.00	100 %	0	39.Deeded R/W to	
2.Seller 5.Pub Rec 8.Other			24.Next 3-10 Acre	26	77.00	100 %	0	40.S Lumber Site	
3.Lender 6.MLS 9.			25.Next 11-15 Acr	46	1.00	100 %	0	41.Demolition Cha	
			26.16+ (Undevel A			%		42.Privy/H Tank/	
			27.Below 1146Elev					43.Comm Imp Lot	
			28.Gravel Pits					44.Water Availabl	
			29.Unforested Vac					45.Septic Availab	
			Total Acreage		102.00				46.Wtr&Septic Ava

Inspection Witnessed By:

X	Date	Date Insp.
No./Date	Description	Date Insp.

Notes:

Eustis

Map Lot R06-098

Account 682

Location 347 PORTER NADEAU ROAD

Card 1

Of 1

7/03/2023

Building Style	9 Other/Salt Box		SF Bsmt Living	0		Layout	1 Typical							
1.Ranch/Co	5.A-Frame	9.Other	Fin Bsmt Grade	0 0		1.Typical	4.O-Built	7.						
2.Gambrel	6.Apt.Bldg	10.Daylt.B	OPEN-5-CUSTOMIZE 0			2.Inadeq	5.Camp	8.						
3.R Ranch	7.Camp	11.	Heat Type	100% 5 Forced Warm Air		3.Poor	6.	9.						
4.Cape/Col	8.Log	12.	1.HWBB	5.FWA	9.No Heat	Attic 9 None								
Dwelling Units 1			2.Combo	6.Stove	10.Geo	1.1/4 Fin	4.Full Fin	7.						
Other Units 0			3.Radiant	7.Electric	11.	2.1/2 Fin	5.FI/Stair	8.CS						
Stories 5 One & 3/4 Story			4.Monitor	8.FI/Wall	12.	3.3/4 Fin	6.	9.None						
1.1	4.1 & 1/2	7.1.S/w/lf	Cool Type 0% 9 None			Insulation 1 Full								
2.2	5.1 & 3/4	8.1 & 1/4	1.A/C	4.W&C Air	7.	1.Full	4.Minimal	7.						
3.3	6.2 & 1/2	9.	2.Evapor	5.	8.	2.Heavy	5.Partial	8.						
Exterior Walls 5 B.& B./T-I-II			3.H Pump	6.	9.None	3.Capped 6. 9.None								
1.Clbd/Shg	5.B/B/T111	9.Other	Kitchen Style 5 Basic			Unfinished % 0%								
2.Vin/Al	6.Brick	10.None	1.Modern	4.Obsolete	7.	Grade & Factor 3 Average 100%								
3.Masonite	7.Log	11.Boards	2.Typical	5.Basic	8.	1.E Grade	4.C+ Grade	7.A+ Grade						
4.Asb/Asp	8.Concrete	12.	3.Old Type	6.No Water	9.None	2.D Grade	5.B Grade	8.						
Roof Surface 4 Asphalt Shingles			Bath(s) Style 5 Basic			3.C Grade	6.A Grade	9.Same						
1.Steel	4.Asphalt	7.Rubber	1.Modern	4.Obsolete	7.Bio/Chem	SQFT (Footprint) 832								
2.Vented	5.Wood	8.	2.Typical	5.Basic	8.Privy	Condition 5 Average +								
3.Tin/Alum	6.Rolled	9.Other	3.Old Type	6.	9.None	1.Poor	4.Avg	7.V G						
SF Masonry Trim 0			# Rooms 8			2.Fair	5.Avg+	8.Exc						
ELECTICAL 1			# Bedrooms 4			3.Avg-	6.Good	9.Same						
OPEN-4- 0			# Full Baths 3			Phys. % Good 0%								
Year Built 1988			# Half Baths 0			Funct. % Good 100%								
Year Remodeled 0			# Addn Fixtures 0			Functional Code 9 None								
Foundation 1 Concrete			# Fireplaces 0			1.Incomp	4.Bsmt	7.C Wall						
1.Concrete	4.Wood	7.Partial												
2.C Block	5.Slab	8.Iedge/ro							2.O-Built			5.Size	8.LongTerm	
3.Gran/Roc	6.Piers	9.Pier/Pad							3.Damaged			6.Bath	9.None	
Basement 4 Full Basement									Econ. % Good 100%			Economic Code None		
1.1/4 Bmt	4.Full Bmt	7.Dirt Fl							0.None			3.No Power	6.Comment	
2.1/2 Bmt	5.Crawl Sp	8.S Level							1.Location			4.Size	7.Uti Easm	
3.3/4 Bmt	6.Fnd noB/	9.None							2.Encroach			5.Conditon	8.Incmlpet	
Bsmt Gar # Cars 0									Entrance Code 3 Information Only			1.Interior		
Wet Basement 1 Dry Basement									1.1 Interior			4.Vacant	7.	
1.Dry	4.	7.							2.Refusal			5.Estimate	8.	
2.Damp	5.Crawl Sp	8.SPump	3.Informed			6.	9.							
3.Wet	6.	9.None	Information Code 1 Owner			1.Owner								
			1.Owner			4.Agent	7.Inspect							
			2.Relative			5.Estimate	8.							
			3.Tenant			6.Other	9.							

Date Inspected

Additions, Outbuildings & Improvements

Type	Year	Units	Grade	Cond	Phys.	Funct.	Sound Value	
22 Encl Frame Porch	1986	256	3 100	5	0 %	100 %		1.1 S Frame add-
68 Wood Deck	2004	280	3 100	5	0 %	100 %		2.2 S Frame add-
67 Barn	1930	600	3 100	3	0 %	100 %		3.3 S Frame add-
71 8 Ohead Door	2002	2	3 100	4	0 %	100 %		4.1 & 1/2 S add-
50 Deck w/Roof	2004	171	3 100	4	0 %	100 %		5.1 & 3/4 S add-
					%	%		6.2 & 1/2 S add-
					%	%		21.Open Frame Por
					%	%		22.Encl Frame Por
					%	%		23.Frame Garage
					%	%		24.Frame Shed
					%	%		25.2S w/ba/no bsm
					%	%		26.1SFr Overhang
					%	%		27.Unfn Basement
					%	%		28.1 S 0 ba/0 bs
					%	%		29.Finished Attic



Risbara, William J
 Risbara, Rocco C., III
 PO Box 485
 Scarborough, ME 04070

B3406P89

Inspection Witnessed By:

X	Date	Date Insp.
No./Date	Description	Date Insp.

Notes:

Eustis

Property Data			Assessment Record						
Neighborhood	62 Northview Subdivision		Year	Land	Buildings	Exempt	Total		
Tree Growth Year	0		2012	71,200	0	0	71,200		
X Coordinate	0		2013	78,100	0	0	78,100		
Y Coordinate	0		2014	77,600	0	0	77,600		
Zone/Land Use	15 Rural Woodland 2		2015	77,600	0	0	77,600		
Secondary Zone			2016	74,900	0	0	74,900		
Topography	2 Rolling		2017	74,900	0	0	74,900		
1.Level	4.Below St	7.Incline	2018	74,900	0	0	74,900		
2.Rolling	5.Low	8.	2019	74,900	0	0	74,900		
3.Above St	6.Swampy	9.	2020	74,900	0	0	74,900		
Utilities			2021	74,900	0	0	74,900		
1.W & S	4.Dr Well	7.Cspool	2022	89,700	0	0	89,700		
2.T Water	5.Dug Well	8.Water	2023	89,700	0	0	89,700		
3.Septic	6.Privy	9.None							
Street	5 Subdivision Rd.								
1.Paved	4.R/W	7.	Land Data						
2.Semi Imp	5.Sub Rd	8.	Front Foot	Type	Effective		Influence		Influence Codes
3.Gravel	6.Priv Rd	9.None			Frontage	Depth	Factor	Code	
STATUS TG-F&O	0		11.Water Departme					1.Second Zone	
Bldg Incomplete	0		12.Undergrd Servi					2.Devel Costs	
Sale Data			13.Substations					3.Swampy	
Sale Date	12/30/2011		14.Transm Lines					4.Size/Shape	
Price			15.Dist System					5.Access	
Sale Type	1 Land Only		Square Foot	Square Feet				6.R/W thru Lot	
1.Land	4.Trailer	7.						7.Restricted	
2.L & B	5.Other	8.						8.Location	
3.Bldg	6.Comm	9.						9.Fractional Sha	
Financing			16.					Acres	
1.Convent	4.Seller	7.Bank or Re	17.TrnsCan Trans					30.Softwood (TG)	
2.FHA/VA	5.Private	8.Divorce	18.TrnsCan Rds/Im					31.Mixedwood (TG)	
3.Assumed	6.Cash	9.Unknown	19.Condominium					32.Hardwood (TG)	
Validity	2 Related Parties		20.Tarred Drivewa					33.Waste L /R Pro	
1.Valid	4.Bk Repo	7.Abutts	Fract. Acre	Acreege/Sites				34.Roads/Unforest	
2.Related	5.Partial	8.Other						21.Base Lot 1st A	21
3.Distress	6.Exempt	9.Question	22.Secondary Acre	22	1.00	90	%	5	
Verified	5 Public Record		23.Remote Water	24	5.07	100	%	0	
1.Buyer	4.Agent	7.Family	Acres						
2.Seller	5.Pub Rec	8.Other	24.Next 3-10 Acre						
3.Lender	6.MLS	9.	25.Next 11-15 Acr						
			26.16+ (Undevel A						
			27.Below 1146Elev						
			28.Gravel Pits						
			29.Unforested Vac						
				Total Acreage		7.07		43.Comm Imp Lot	
								44.Water Availabl	
								45.Septic Availab	
								46.Wtr&Septic Ava	

Eustis

Map Lot R11-006-001-C


Account 909

Location NORTHVIEW DRIVE

Card 1

Of 1

7/03/2023

Building Style	SF Bsmt Living	Layout					
1.Ranch/Co 5.A-Frame 9.Other	Fin Bsmt Grade	1.Typical 4.O-Built 7.					
2.Gambrel 6.Apt.Bldg 10.Daylt.B	OPEN-5-CUSTOMIZE	2.Inadeq 5.Camp 8.					
3.R Ranch 7.Camp 11.	Heat Type	3.Poor 6. 9.					
4.Cape/Col 8.Log 12.	1.HWBB 5.FWA 9.No Heat	Attic					
Dwelling Units	2.Combo 6.Stove 10.Geo	1.1/4 Fin 4.Full Fin 7.					
Other Units	3.Radiant 7.Electric 11.	2.1/2 Fin 5.F/Stair 8.CS					
Stories	4.Monitor 8.F/Wall 12.	3.3/4 Fin 6. 9.None					
1.1 4.1 & 1/2 7.1.S/w/lf	Cool Type	Insulation					
2.2 5.1 & 3/4 8.1 & 1/4	1.A/C 4.W&C Air 7.	1.Full 4.Minimal 7.					
3.3 6.2 & 1/2 9.	2.Evapor 5. 8.	2.Heavy 5.Partial 8.					
Exterior Walls	3.H Pump 6. 9.None	3.Capped 6. 9.None					
1.Clbd/Shg 5.B/B/T111 9.Other	Kitchen Style	Unfinished %					
2.Vin/Al 6.Brick 10.None	1.Modern 4.Obsolete 7.	Grade & Factor					
3.Masonite 7.Log 11.Boards	2.Typical 5.Basic 8.	1.E Grade 4.C+ Grade 7.A+ Grade					
4.Asb/Asp 8.Concrete 12.	3.Old Type 6.No Water 9.None	2.D Grade 5.B Grade 8.					
Roof Surface	Bath(s) Style	3.C Grade 6.A Grade 9.Same					
1.Steel 4.Asphalt 7.Rubber	1.Modern 4.Obsolete 7.Bio/Chem	SQFT (Footprint)					
2.Vented 5.Wood 8.	2.Typical 5.Basic 8.Privy	Condition					
3.Tin/Alum 6.Rolled 9.Other	3.Old Type 6. 9.None	1.Poor 4.Avg 7.V G					
SF Masonry Trim	# Rooms	2.Fair 5.Avg+ 8.Exc					
ELECTICAL	# Bedrooms	3.Avg- 6.Good 9.Same					
OPEN-4-	# Full Baths	Phys. % Good					
Year Built	# Half Baths	Funct. % Good					
Year Remodeled	# Addn Fixtures	Functional Code					
Foundation	# Fireplaces	1.Incomp 4.Bsmt 7.C Wall					
1.Concrete 4.Wood 7.Partial		2.O-Built 5.Size 8.LongTerm					
2.C Block 5.Slab 8.ledge/ro		3.Damaged 6.Bath 9.None					
3.Gran/Roc 6.Piers 9.Pier/Pad		Econ. % Good					
Basement		Economic Code					
1.1/4 Bmt 4.Full Bmt 7.Dirt Fl		0.None 3.No Power 6.Comment					
2.1/2 Bmt 5.Crawl Sp 8.S Level		1.Location 4.Size 7.Uti Easm					
3.3/4 Bmt 6.Fnd noB/ 9.None		2.Encroach 5.Condition 8.Incmlpt					
Bsmt Gar # Cars		Entrance Code 0					
Wet Basement		1.Interior 4.Vacant 7.					
1.Dry 4. 7.		2.Refusal 5.Estimate 8.					
2.Damp 5.Crawl Sp 8.SPump	3.Informed 6. 9.						
3.Wet 6. 9.None	Information Code 0						
	1.Owner 4.Agent 7.Inspect						
	2.Relative 5.Estimate 8.						
	3.Tenant 6.Other 9.						
Date Inspected							
Additions, Outbuildings & Improvements							
Type	Year	Units	Grade	Cond	Phys.	Funct.	Sound Value
					%	%	1.1 S Frame add-
					%	%	2.2 S Frame add-
					%	%	3.3 S Frame add-
					%	%	4.1 & 1/2 S add-
					%	%	5.1 & 3/4 S add-
					%	%	6.2 & 1/2 S add-
					%	%	21.Open Frame Por
					%	%	22.Encl Frame Por
					%	%	23.Frame Garage
					%	%	24.Frame Shed
					%	%	25.2S w/ba/no bsm
					%	%	26.1SFr Overhang
					%	%	27.Unfin Basement
					%	%	28.1 S 0 ba/0 bs
					%	%	29.Finished Attic

Risbara, William J
 PO Box 485
 Scarborough, ME 04070

B3406P85

Inspection Witnessed By:

X	Date	Date Insp.
No./Date	Description	Date Insp.

Notes:

Eustis

Property Data			Assessment Record						
Neighborhood 62 Northview Subdivision			Year	Land	Buildings	Exempt	Total		
Tree Growth Year 0			2012	89,500	0	0	89,500		
X Coordinate 0			2013	83,100	0	0	83,100		
Y Coordinate 0			2014	82,500	0	0	82,500		
Zone/Land Use 15 Rural Woodland 2			2015	82,500	0	0	82,500		
Secondary Zone			2016	79,500	0	0	79,500		
Topography 2 Rolling			2017	79,500	0	0	79,500		
1.Level 4.Below St 7.Incline			2018	79,500	0	0	79,500		
2.Rolling 5.Low 8.			2019	79,500	0	0	79,500		
3.Above St 6.Swampy 9.			2020	79,500	0	0	79,500		
Utilities			2021	79,500	0	0	79,500		
1.W & S 4.Dr Well 7.Cspool			2022	96,000	0	0	96,000		
2.T Water 5.Dug Well 8.Water			2023	96,000	0	0	96,000		
3.Septic 6.Privy 9.None									
Street 5 Subdivision Rd.									
1.Paved 4.R/W 7.			Land Data						
2.Semi Imp 5.Sub Rd 8.			Front Foot	Type	Effective		Influence		Influence Codes
3.Gravel 6.Priv Rd 9.None					Frontage	Depth	Factor	Code	
STATUS TG-F&O 0			11.Water Departme					1.Second Zone	
Bldg Incomplete 0			12.Undergrd Servi					2.Devel Costs	
Sale Data			13.Substations					3.Swampy	
Sale Date 12/30/2011			14.Transm Lines					4.Size/Shape	
Price			15.Dist System					5.Access	
Sale Type 1 Land Only			Square Foot	Square Feet				6.R/W thru Lot	
1.Land 4.Trailer 7.								7.Restricted	
2.L & B 5.Other 8.								8.Location	
3.Bldg 6.Comm 9.								9.Fractional Sha	
Financing								Acres	
1.Convent 4.Seller 7.Bank or Re								16.	
2.FHA/VA 5.Private 8.Divorce			17.TrnsCan Trans					30.Softwood (TG)	
3.Assumed 6.Cash 9.Unknown			18.TrnsCan Rds/Im					31.Mixedwood (TG)	
Validity 2 Related Parties			19.Condominium					32.Hardwood (TG)	
1.Valid 4.Bk Repo 7.Abutts			20.Tarred Drivewa					33.Waste L /R Pro	
2.Related 5.Partial 8.Other			Fract. Acre	Acreege/Sites				34.Roads/Unforest	
3.Distress 6.Exempt 9.Question								21.Base Lot 1st A	
Verified 5 Public Record			22.Secondary Acre	21	1.00	100	%	0	
1.Buyer 4.Agent 7.Family			23.Remote Water	22	1.00	100	%	0	
2.Seller 5.Pub Rec 8.Other			Acres	24	4.89	100	%	0	
3.Lender 6.MLS 9.				24.Next 3-10 Acre					35.Eustis Dam
			25.Next 11-15 Acr					36.ReEnergyWater	
			26.16+ (Undevel A					37.ReEnergy Site	
			27.Below 1146Elev					38.ReEnergyTransm	
			28.Gravel Pits					39.Deeded R/W to	
			29.Unforested Vac					40.S Lumber Site	
			Total Acreage 6.89					41.Demolition Cha	
								42.Privy/H Tank/	
								43.Comm Imp Lot	
								44.Water Availabl	
								45.Septic Availab	
								46.Wtr&Septic Ava	

Eustis

Map Lot R11-006-001-B


Account 932

Location NORTHVIEW DRIVE

Card 1

Of 1

7/03/2023

Building Style	SF Bsmt Living		Layout		
1.Ranch/Co	5.A-Frame	9.Other	1.Typical	4.O-Built 7.	
2.Gambrel	6.Apt.Bldg	10.Daylt.B	2.Inadeq	5.Camp 8.	
3.R Ranch	7.Camp	11.	3.Poor	6. 9.	
4.Cape/Col	8.Log	12.	Attic		
Dwelling Units	1.HWBB	5.FWA	9.No Heat	1.1/4 Fin 4.Full Fin 7.	
Other Units	2.Combo	6.Stove	10.Geo	2.1/2 Fin 5.F/Stair 8.CS	
Stories	3.Radiant	7.Electric	11.	3.3/4 Fin 6. 9.None	
1.1	4.1 & 1/2	7.1.S/w/lf	Cool Type		
2.2	5.1 & 3/4	8.1 & 1/4	1.A/C	4.W&C Air 7.	
3.3	6.2 & 1/2	9.	2.Evapor	5. 8.	
Exterior Walls			3.H Pump	6. 9.None	
1.Clbd/Shg	5.B/B/T111	9.Other	Kitchen Style		
2.Vin/Al	6.Brick	10.None	1.Modern	4.Obsolete 7.	
3.Masonite	7.Log	11.Boards	2.Typical	5.Basic 8.	
4.Asb/Asp	8.Concrete	12.	3.Old Type	6.No Water 9.None	
Roof Surface			Bath(s) Style		
1.Steel	4.Asphalt	7.Rubber	1.Modern	4.Obsolete 7.Bio/Chem	
2.Vented	5.Wood	8.	2.Typical	5.Basic 8.Privy	
3.Tin/Alum	6.Rolled	9.Other	3.Old Type	6. 9.None	
SF Masonry Trim			# Rooms		
ELECTICAL			# Bedrooms		
OPEN-4-			# Full Baths		
Year Built			# Half Baths		
Year Remodeled			# Addn Fixtures		
Foundation			# Fireplaces		
1.Concrete	4.Wood	7.Partial			
2.C Block	5.Slab	8.ledge/ro			
3.Gran/Roc	6.Piers	9.Pier/Pad			
Basement					
1.1/4 Bmt	4.Full Bmt	7.Dirt Fl			
2.1/2 Bmt	5.Crawl Sp	8.S Level			
3.3/4 Bmt	6.Fnd noB/	9.None			
Bsmt Gar # Cars					
Wet Basement					
1.Dry	4.	7.			
2.Damp	5.Crawl Sp	8.SPump			
3.Wet	6.	9.None			
Date Inspected			Phys. % Good		
			Funct. % Good		
			Functional Code		
			1.Incomp 4.Bsmt 7.C Wall		
			2.O-Built 5.Size 8.LongTerm		
			3.Damaged 6.Bath 9.None		
			Econ. % Good		
			Economic Code		
			0.None 3.No Power 6.Comment		
			1.Location 4.Size 7.Uti Easm		
			2.Encroach 5.Condition 8.Incmlpt		
			Entrance Code 0		
			1.Interior 4.Vacant 7.		
			2.Refusal 5.Estimate 8.		
			3.Informed 6. 9.		
			Information Code 0		
			1.Owner 4.Agent 7.Inspect		
			2.Relative 5.Estimate 8.		
			3.Tenant 6.Other 9.		

Additions, Outbuildings & Improvements							
Type	Year	Units	Grade	Cond	Phys.	Funct.	Sound Value
					%	%	1.1 S Frame add-
					%	%	2.2 S Frame add-
					%	%	3.3 S Frame add-
					%	%	4.1 & 1/2 S add-
					%	%	5.1 & 3/4 S add-
					%	%	6.2 & 1/2 S add-
					%	%	21.Open Frame Por
					%	%	22.Encl Frame Por
					%	%	23.Frame Garage
					%	%	24.Frame Shed
					%	%	25.2S w/ba/no bsm
					%	%	26.1SFr Overhang
					%	%	27.Unfin Basement
					%	%	28.1 S 0 ba/0 bs
					%	%	29.Finished Attic

RIVERS, JOHN R JR
 RIVERS, CHERYL A
 P.O. Box 51
 STRATTON ME 04982 0052

B1842P217

Inspection Witnessed By:

X		Date
No./Date	Description	Date Insp.

Notes:

Eustis

Property Data			Assessment Record						
Neighborhood 2 Stratton Village			Year	Land	Buildings	Exempt	Total		
Tree Growth Year 0			2010	48,000	160,500	10,000	198,500		
X Coordinate 0			2011	48,000	172,900	10,000	210,900		
Y Coordinate 0			2012	44,300	184,500	10,000	218,800		
Zone/Land Use 14 Rural Woodland 1			2013	43,000	166,800	10,000	199,800		
Secondary Zone			2014	38,000	169,600	10,000	197,600		
Topography 2 Rolling			2015	38,000	166,200	10,000	194,200		
1.Level 4.Below St 7.Incline			2016	38,000	166,000	15,000	189,000		
2.Rolling 5.Low 8.			2017	38,000	164,100	20,000	182,100		
3.Above St 6.Swampy 9.			2018	38,000	162,500	20,000	180,500		
Utilities 9 None 9 None			2019	38,000	162,200	20,000	180,200		
1.W & S 4.Dr Well 7.Cspool			2020	38,000	160,500	25,000	173,500		
2.T Water 5.Dug Well 8.Water			2021	38,000	160,300	25,000	173,300		
3.Septic 6.Privy 9.None			2022	48,500	255,600	25,000	279,100		
Street 6 Private Rd.....			2023	48,500	235,200	25,000	258,700		
1.Paved 4.R/W 7.			Land Data						
2.Semi Imp 5.Sub Rd 8.			Front Foot	Type	Effective		Influence		Influence Codes
3.Gravel 6.Priv Rd 9.None					Frontage	Depth	Factor	Code	
STATUS TG-F&O 0			11.Water Departme					1.Second Zone	
Bldg Incomplete 0			12.Undergrd Servi					2.Devel Costs	
Sale Data			13.Substations					3.Swampy	
			14.Transm Lines					4.Size/Shape	
Sale Date			15.Dist System					5.Access	
Price			Square Foot	Square Feet	Effective	Influence	Code	6.R/W thru Lot	
Sale Type									
1.Land 4.Trailer 7.			16.					8.Location	
2.L & B 5.Other 8.			17.TrnsCan Trans					9.Fractional Sha	
3.Bldg 6.Comm 9.			18.TrnsCan Rds/Im					Acres	
Financing			19.Condominium					30.Softwood (TG)	
1.Convent 4.Seller 7.Bank or Re			20.Tarred Drivewa					31.Mixedwood (TG)	
2.FHA/VA 5.Private 8.Divorce			Fract. Acre	Acres/Sites	Effective	Influence	Code	32.Hardwood (TG)	
3.Assumed 6.Cash 9.Unknown								21.Base Lot 1st A	
Validity			22.Secondary Acre					34.Roads/Unforest	
1.Valid 4.Bk Repo 7.Abutts			23.Remote Water					35.Eustis Dam	
2.Related 5.Partial 8.Other			Acres	Acres/Sites	Effective	Influence	Code	36.ReEnergyWater	
3.Distress 6.Exempt 9.Question								24.Next 3-10 Acre	
Verified			25.Next 11-15 Acr					38.ReEnergy/Transm	
1.Buyer 4.Agent 7.Family			26.16+ (Undevel A					39.Deeded R/W to	
2.Seller 5.Pub Rec 8.Other			27.Below 1146Elev					40.S Lumber Site	
3.Lender 6.MLS 9.			28.Gravel Pits					41.Demolition Cha	
			29.Unforested Vac					42.Privy/H Tank/	
			Total Acreage		1.00	43.Comm Imp Lot			
						44.Water Availabl			
						45.Septic Availab			
						46.Wtr&Septic Ava			

Eustis

Map Lot R01-027

Account 1012

Location 13 GRANITE LANE

Card 1 Of 2 7/03/2023

Building Style 2 Gambrel/Garrison	SF Bsmt Living 0	Layout 1 Typical
1.Ranch/Co 5.A-Frame 9.Other	Fin Bsmt Grade 0 0	1.Typical 4.O-Built 7.
2.Gambrel 6.Apt.Bldg 10.Daylt.B	OPEN-5-CUSTOMIZE 0	2.Inadeq 5.Camp 8.
3.R Ranch 7.Camp 11.	Heat Type 100% 2 Combination	3.Poor 6. 9.
4.Cape/Col 8.Log 12.	1.HWBB 5.FWA 9.No Heat	Attic 9 None
Dwelling Units 1	2.Combo 6.Stove 10.Geo	1.1/4 Fin 4.Full Fin 7.
Other Units 0	3.Radiant 7.Electric 11.	2.1/2 Fin 5.FI/Stair 8.CS
Stories 6 Two & 1/2 Story	4.Monitor 8.FI/Wall 12.	3.3/4 Fin 6. 9.None
1.1 4.1 & 1/2 7.1.S/w/lf	Cool Type 0% 9 None	Insulation 1 Full
2.2 5.1 & 3/4 8.1 & 1/4	1.A/C 4.W&C Air 7.	1.Full 4.Minimal 7.
3.3 6.2 & 1/2 9.	2.Evapor 5. 8.	2.Heavy 5.Partial 8.
Exterior Walls 1 Clapboard/Shingl	3.H Pump 6. 9.None	3.Capped 6. 9.None
1.Clbd/Shg 5.B/B/T111 9.Other	Kitchen Style 2 Typical	Unfinished % 0%
2.Vin/Al 6.Brick 10.None	1.Modern 4.Obsolete 7.	Grade & Factor 3 Average 100%
3.Masonite 7.Log 11.Boards	2.Typical 5.Basic 8.	1.E Grade 4.C+ Grade 7.A+ Grade
4.Asb/Asp 8.Concrete 12.	3.Old Type 6.No Water 9.None	2.D Grade 5.B Grade 8.
Roof Surface 1 Steel	Bath(s) Style 2 Typical Bath(s)	3.C Grade 6.A Grade 9.Same
1.Steel 4.Asphalt 7.Rubber	1.Modern 4.Obsolete 7.Bio/Chem	SQFT (Footprint) 900
2.Vented 5.Wood 8.	2.Typical 5.Basic 8.Privy	Condition 4 Average
3.Tin/Alum 6.Rolled 9.Other	3.Old Type 6. 9.None	1.Poor 4.Avg 7.V G
SF Masonry Trim 0	# Rooms 12	2.Fair 5.Avg+ 8.Exc
ELECTICAL 3	# Bedrooms 3	3.Avg- 6.Good 9.Same
OPEN-4- 0	# Full Baths 2	Phys. % Good 0%
Year Built 2002	# Half Baths 1	Funct. % Good 100%
Year Remodeled 0	# Addn Fixtures 0	Functional Code 9 None
Foundation 5 Concrete Slab	# Fireplaces 0	1.Incomp 4.Bsmt 7.C Wall
1.Concrete 4.Wood 7.Partial		2.O-Built 5.Size 8.LongTerm
2.C Block 5.Slab 8.ledge/ro		3.Damaged 6.Bath 9.None
3.Gran/Roc 6.Piers 9.Pier/Pad		Econ. % Good 100%
Basement 9 0 Bsmt/O Fdtn		Economic Code None
1.1/4 Bmt 4.Full Bmt 7.Dirt FI		0.None 3.No Power 6.Comment
2.1/2 Bmt 5.Crawl Sp 8.S Level		1.Location 4.Size 7.Uti Easm
3.3/4 Bmt 6.Fnd noB/ 9.None		2.Encroach 5.Conditon 8.Incmlplet
Bsmt Gar # Cars 0		Entrance Code 0
Wet Basement 9 No Basement		1.Interior 4.Vacant 7.
1.Dry 4. 7.		2.Refusal 5.Estimate 8.
2.Damp 5.Crawl Sp 8.SPump	3.Informed 6. 9.	
3.Wet 6. 9.None	Information Code 0	
	1.Owner 4.Agent 7.Inspect	
	2.Relative 5.Estimate 8.	
	3.Tenant 6.Other 9.	

Date Inspected 12/01/2003

Additions, Outbuildings & Improvements							
Type	Year	Units	Grade	Cond	Phys.	Funct.	Sound Value
50 Deck w/Roof	2004	464	3 100	4	0 %	80 %	
50 Deck w/Roof	2004	16	3 100	4	0 %	80 %	
1 1 S.Frame add-on	2006	300	3 100	4	0 %	94 %	
35 Hot Tub/Jacuzzi	2005	1	3 100	4	0 %	100 %	
					%	%	
					%	%	
					%	%	
					%	%	
					%	%	
					%	%	
					%	%	
					%	%	
					%	%	



RIVERS, JOHN R., JR.
 RIVERS, CHERYL A
 P.O. BOX 51
 STRATTON ME 04982 0051

B1842P217

Inspection Witnessed By:

X	Date	Date Insp.
No./Date	Description	Date Insp.

Notes:

Eustis

Property Data			Assessment Record						
Neighborhood 7 ROUTE 16.			Year	Land	Buildings	Exempt	Total		
Tree Growth Year 1975			2010	6,200	0	0	6,200		
X Coordinate 0			2011	6,800	0	0	6,800		
Y Coordinate 0			2012	6,400	0	0	6,400		
Zone/Land Use 14 Rural Woodland 1			2013	6,500	0	0	6,500		
Secondary Zone 12 & General Devel.			2014	6,500	0	0	6,500		
Topography 2 Rolling			2015	6,500	0	0	6,500		
1.Level 4.Below St 7.Incline			2016	6,600	0	0	6,600		
2.Rolling 5.Low 8.			2017	6,800	0	0	6,800		
3.Above St 6.Swampy 9.			2018	6,700	0	0	6,700		
Utilities 9 None 9 None			2019	6,200	0	0	6,200		
1.W & S 4.Dr Well 7.Cspool			2020	6,400	0	0	6,400		
2.T Water 5.Dug Well 8.Water			2021	6,000	0	0	6,000		
3.Septic 6.Privy 9.None			2022	5,000	0	0	5,000		
Street 1 Paved			2023	5,000	0	0	5,000		
1.Paved 4.R/W 7.			Land Data						
2.Semi Imp 5.Sub Rd 8.			Front Foot	Type	Effective		Influence		Influence Codes
3.Gravel 6.Priv Rd 9.None					Frontage	Depth	Factor	Code	
STATUS TG-F&O 4			11.Water Departme			%		1.Second Zone	
Bldg Incomplete 0			12.Undergrd Servi			%		2.Devel Costs	
Sale Data			13.Substations			%		3.Swampy	
Sale Date 4/01/1999			14.Transm Lines			%		4.Size/Shape	
Price 35,000			15.Dist System			%		5.Access	
Sale Type 1 Land Only			Square Foot		Square Feet				6.R/W thru Lot
1.Land 4.Trailer 7.									7.Restricted
2.L & B 5.Other 8.			16.			%		8.Location	
3.Bldg 6.Comm 9.			17.TrnsCan Trans			%		9.Fractional Sha	
Financing 9 Unknown			18.TrnsCan Rds/Im			%		Acres	
1.Convent 4.Seller 7.Bank or Re			19.Condominium			%		30.Softwood (TG)	
2.FHA/VA 5.Private 8.Divorce			20.Tarred Drivewa			%		31.Mixedwood (TG)	
3.Assumed 6.Cash 9.Unknown			Fract. Acre	Acreeage/Sites				32.Hardwood (TG)	
Validity								33.Waste L /R Pro	
1.Valid 4.Bk Repo 7.Abutts			21.Base Lot 1st A	30	10.95	100 %	0	34.Roads/Unforest	
2.Related 5.Partial 8.Other			22.Secondary Acre	31	5.20	100 %	0	35.Eustis Dam	
3.Distress 6.Exempt 9.Question			23.Remote Water	34	0.50	100 %	0	36.ReEnergyWater	
Verified 5 Public Record			Acres					37.ReEnergy Site	
1.Buyer 4.Agent 7.Family				24.Next 3-10 Acre	16	0.00	100 %	0	38.ReEnergyTransm
2.Seller 5.Pub Rec 8.Other			25.Next 11-15 Acr					39.Deeded R/W to	
3.Lender 6.MLS 9.			26.16+ (Undevel A					40.S Lumber Site	
			27.Below 1146Elev					41.Demolition Cha	
			28.Gravel Pits					42.Privy/H Tank/	
			29.Unforested Vac					43.Comm Imp Lot	
			Total Acreage		16.65			44.Water Availabl	
								45.Septic Availab	
								46.Wtr&Septic Ava	


Eustis

Map Lot R01-027

Account 525

Location GRANITE LANE

Card 1 Of 1 7/03/2023

Building Style			SF Bsmt Living			Layout					
1.Ranch/Co	5.A-Frame	9.Other	Fin Bsmt Grade			1.Typical	4.O-Built	7.			
2.Gambrel	6.Apt.Bldg	10.Daylt.B	OPEN-5-CUSTOMIZE			2.Inadeq	5.Camp	8.			
3.R Ranch	7.Camp	11.	Heat Type			3.Poor	6.	9.			
4.Cape/Col	8.Log	12.	1.HWBB	5.FWA	9.No Heat	Attic					
Dwelling Units			2.Combo	6.Stove	10.Geo	1.1/4 Fin	4.Full Fin	7.			
Other Units			3.Radiant	7.Electric	11.	2.1/2 Fin	5.FI/Stair	8.CS			
Stories			4.Monitor	8.FI/Wall	12.	3.3/4 Fin	6.	9.None			
1.1	4.1 & 1/2	7.1.S/w/lf	Cool Type			Insulation					
2.2	5.1 & 3/4	8.1 & 1/4	1.A/C	4.W&C Air	7.	1.Full	4.Minimal	7.			
3.3	6.2 & 1/2	9.	2.Evapor	5.	8.	2.Heavy	5.Partial	8.			
Exterior Walls			3.H Pump	6.	9.None	3.Capped	6.	9.None			
1.Clbd/Shg	5.B/B/T111	9.Other	Kitchen Style			Unfinished %					
2.Vin/Al	6.Brick	10.None	1.Modern	4.Obsolete	7.	Grade & Factor					
3.Masonite	7.Log	11.Boards	2.Typical	5.Basic	8.	1.E Grade	4.C+ Grade	7.A+ Grade			
4.Asb/Asp	8.Concrete	12.	3.Old Type	6.No Water	9.None	2.D Grade	5.B Grade	8.			
Roof Surface			Bath(s) Style			3.C Grade	6.A Grade	9.Same			
1.Steel	4.Asphalt	7.Rubber	1.Modern	4.Obsolete	7.Bio/Chem	SQFT (Footprint)					
2.Vented	5.Wood	8.	2.Typical	5.Basic	8.Privy	Condition					
3.Tin/Alum	6.Rolled	9.Other	3.Old Type	6.	9.None	1.Poor	4.Avg	7.V G			
SF Masonry Trim			# Rooms			2.Fair	5.Avg+	8.Exc			
ELECTICAL			# Bedrooms			3.Avg-	6.Good	9.Same			
OPEN-4-			# Full Baths			Phys. % Good					
Year Built			# Half Baths			Funct. % Good					
Year Remodeled			# Addn Fixtures			Functional Code					
Foundation			# Fireplaces			1.Incomp	4.Bsmt	7.C Wall			
1.Concrete	4.Wood	7.Partial				2.O-Built	5.Size	8.LongTerm			
2.C Block	5.Slab	8.ledge/ro				3.Damaged	6.Bath	9.None	Econ. % Good		
3.Gran/Roc	6.Piers	9.Pier/Pad				Economic Code			0.None	3.No Power	6.Comment
Basement						Entrance Code 0			1.Location	4.Size	7.Uti Easm
1.1/4 Bmt	4.Full Bmt	7.Dirt Fl				1.Interior			4.Vacant	7.	
2.1/2 Bmt	5.Crawl Sp	8.S Level				2.Refusal			5.Estimate	8.	
3.3/4 Bmt	6.Fnd noB/	9.None				3.Informed			6.	9.	
Bsmt Gar # Cars						Information Code 0			1.Owner		
Wet Basement						1.Owner			4.Agent	7.Inspect	
1.Dry	4.	7.				2.Relative			5.Estimate	8.	
2.Damp	5.Crawl Sp	8.SPump	3.Tenant			6.Other	9.				
3.Wet	6.	9.None	Date Inspected								
Additions, Outbuildings & Improvements											
Type	Year	Units	Grade	Cond	Phys.	Funct.	Sound Value				
					%	%		1.1 S Frame add			
					%	%		2.2 S Frame add			
					%	%		3.3 S Frame add			
					%	%		4.1 & 1/2 S add			
					%	%		5.1 & 3/4 S add			
					%	%		6.2 & 1/2 S add			
					%	%		21.Open Frame Por			
					%	%		22.Encl Frame Por			
					%	%		23.Frame Garage			
					%	%		24.Frame Shed			
					%	%		25.2S w/ba/no bsm			
					%	%		26.1SFr Overhang			
					%	%		27.Unfin Basement			
					%	%		28.1 S 0 ba/0 bs			
					%	%		29.Finished Attic			



ROBERTS, CHARLES
 ROBERTS, TRACY
 721 NORTH ST
 JAFFREY NH 03452

B1587P97 B4526P143 B4529P306

Previous Owner
 RANDI MCHUGH
 O'Leary, Randi N
 22 20th ST NE
 Cairo GA 39828
 Sale Date: 2/15/2023

Previous Owner
 SPENCER, BARRY V.,OWNER 4-1-05
 O'LEARY,JASON M. SR.,OWNER 4-8-05
 P. O. BOX 507
 ASHBURNHAM, MA 01430 0507
 Sale Date: 8/31/2005

Inspection Witnessed By:

X	Date	Date Insp.
No./Date	Description	Date Insp.

Notes:

Property Data			Assessment Record						
Neighborhood 49 Glidden Subd.			Year	Land	Buildings	Exempt	Total		
Tree Growth Year 0			2010	35,600	25,700	0	61,300		
X Coordinate 0			2011	35,600	25,800	0	61,400		
Y Coordinate 0			2012	35,900	26,400	0	62,300		
Zone/Land Use 11 Residential/Rec.			2013	34,600	26,000	0	60,600		
Secondary Zone			2014	34,600	26,400	0	61,000		
Topography 2 Rolling			2015	34,600	26,200	0	60,800		
1.Level 4.Below St 7.Incline			2016	34,600	26,000	0	60,600		
2.Rolling 5.Low 8.			2017	34,600	26,000	0	60,600		
3.Above St 6.Swampy 9.			2018	34,600	25,900	0	60,500		
Utilities 3 Septic Disposal& 5 Dug Well &			2019	34,600	25,900	0	60,500		
1.W & S 4.Dr Well 7.Cspool			2020	34,600	25,700	0	60,300		
2.T Water 5.Dug Well 8.Water			2021	34,600	25,600	0	60,200		
3.Septic 6.Privy 9.None			2022	44,100	33,300	0	77,400		
Street 5 Subdivision Rd.			2023	44,100	29,700	0	73,800		
1.Paved 4.R/W 7.			Land Data						
2.Semi Imp 5.Sub Rd 8.			Front Foot	Type	Effective		Influence		Influence Codes
3.Gravel 6.Priv Rd 9.None					Frontage	Depth	Factor	Code	
STATUS TG-F&O 0			11.Water Departme			%		1.Second Zone	
Bldg Incomplete 0			12.Undergrd Servi			%		2.Devel Costs	
Sale Data			13.Substations			%		3.Swampy	
Sale Date 2/15/2023			14.Transm Lines			%		4.Size/Shape	
Price 70,000			15.Dist System			%		5.Access	
Sale Type 2 Land & Buildings			Square Foot		Square Feet				6.R/W thru Lot
1.Land 4.Trailer 7.							%		7.Restricted
2.L & B 5.Other 8.			16.			%		8.Location	
3.Bldg 6.Comm 9.			17.TrnsCan Trans			%		9.Fractional Sha	
Financing 9 Unknown			18.TrnsCan Rds/Im			%		Acres	
1.Convent 4.Seller 7.Bank or Re			19.Condominium			%		30.Softwood (TG)	
2.FHA/VA 5.Private 8.Divorce			20.Tarred Drivewa			%		31.Mixedwood (TG)	
3.Assumed 6.Cash 9.Unknown						%		32.Hardwood (TG)	
Validity 1 Arms Length Sale			Fract. Acre	Acreege/Sites				33.Waste L /R Pro	
1.Valid 4.Bk Repo 7.Abutts			21.Base Lot 1st A	21	0.92	100	%	0	34.Roads/Unforest
2.Related 5.Partial 8.Other			22.Secondary Acre	46	1.00	100	%	0	35.Eustis Dam
3.Distress 6.Exempt 9.Question			23.Remote Water			%			36.ReEnergyWater
Verified 5 Public Record			Acres			%			37.ReEnergy Site
1.Buyer 4.Agent 7.Family			24.Next 3-10 Acre			%			38.ReEnergyTransm
2.Seller 5.Pub Rec 8.Other			25.Next 11-15 Acr			%			39.Deeded R/W to
3.Lender 6.MLS 9.			26.16+ (Undevel A			%			40.S Lumber Site
			27.Below 1146Elev			%			41.Demolition Cha
			28.Gravel Pits			%			42.Privy/H Tank/
			29.Unforested Vac			%			43.Comm Imp Lot
			Total Acreage		0.92				44.Water Availabl
									45.Septic Availab
									46.Wtr&Septic Ava

ROBICHAUX, MARGUERITE P
P. O. BOX 463
STRATTON ME 04982 0463

B1011P223

Inspection Witnessed By:

No./Date	Description	Date Insp.
X		

Notes:

Eustis

Property Data			Assessment Record						
Neighborhood 21 Flagstaff Lake			Year	Land	Buildings	Exempt	Total		
Tree Growth Year 0			2010	167,200	161,000	0	328,200		
X Coordinate 0			2011	189,600	169,000	0	358,600		
Y Coordinate 0			2012	185,400	180,300	0	365,700		
Zone/Land Use 15 Rural Woodland 2			2013	203,600	170,100	0	373,700		
Secondary Zone 41 & Ltd. Residential			2014	203,600	174,100	0	377,700		
Topography 2 Rolling			2015	203,600	172,700	0	376,300		
1.Level 4.Below St 7.Incline			2016	181,100	170,800	0	351,900		
2.Rolling 5.Low 8.			2017	181,100	170,700	0	351,800		
3.Above St 6.Swampy 9.			2018	181,100	168,900	0	350,000		
Utilities 3 Septic Disposal& 5 Dug Well &			2019	181,100	168,700	0	349,800		
1.W & S 4.Dr Well 7.Cspool			2020	181,100	166,800	0	347,900		
2.T Water 5.Dug Well 8.Water			2021	181,100	166,700	0	347,800		
3.Septic 6.Privy 9.None			2022	235,000	214,200	0	449,200		
Street 6 Private Rd.....			2023	235,000	262,100	0	497,100		
1.Paved 4.R/W 7.			Land Data						
2.Semi Imp 5.Sub Rd 8.			Front Foot	Type	Effective		Influence		Influence Codes
3.Gravel 6.Priv Rd 9.None					Frontage	Depth	Factor	Code	
STATUS TG-F&O 0			11.Water Departme			%		1.Second Zone	
Bldg Incomplete 0			12.Undergrd Servi			%		2.Devel Costs	
Sale Data			13.Substations			%		3.Swampy	
			14.Transm Lines			%		4.Size/Shape	
Sale Date 1/01/1988			15.Dist System			%		5.Access	
Price			Square Foot					6.R/W thru Lot	
Sale Type								Square Feet	
1.Land 4.Trailer 7.			16.						
2.L & B 5.Other 8.								17.TrnsCan Trans	
3.Bldg 6.Comm 9.			18.TrnsCan Rds/Im						
Financing								19.Condominium	
1.Convent 4.Seller 7.Bank or Re			20.Tarred Drivewa						
2.FHA/VA 5.Private 8.Divorce								Fract. Acre	
3.Assumed 6.Cash 9.Unknown			21.Base Lot 1st A						
Validity								22.Secondary Acre	
1.Valid 4.Bk Repo 7.Abutts			23.Remote Water						
2.Related 5.Partial 8.Other								Acres	
3.Distress 6.Exempt 9.Question			24.Next 3-10 Acre						
Verified								25.Next 11-15 Acr	
1.Buyer 4.Agent 7.Family			26.16+ (Undevel A						
2.Seller 5.Pub Rec 8.Other								27.Below 1146Elev	
3.Lender 6.MLS 9.			28.Gravel Pits						
								29.Unforested Vac	
			Total Acreage		24.40		43.Comm Imp Lot		
							44.Water Availabl		
							45.Septic Availab		
							46.Wtr&Septic Ava		

Eustis

Map Lot R01-026

Account 689

Location 185 KING ROAD

Card 1

Of 1

7/03/2023

Building Style 4 Cape/Colonial	SF Bsmt Living 0	Layout 1 Typical
1.Ranch/Co 5.A-Frame 9.Other	Fin Bsmt Grade 0 0	1.Typical 4.O-Built 7.
2.Gambrel 6.Apt.Bldg 10.Daylt.B	OPEN-5-CUSTOMIZE 0	2.Inadeq 5.Camp 8.
3.R Ranch 7.Camp 11.	Heat Type 100% 3 Radiant	3.Poor 6. 9.
4.Cape/Col 8.Log 12.	1.HWBB 5.FWA 9.No Heat	Attic 8 Crawl Space
Dwelling Units 1	2.Combo 6.Stove 10.Geo	1.1/4 Fin 4.Full Fin 7.
Other Units 0	3.Radiant 7.Electric 11.	2.1/2 Fin 5.FI/Stair 8.CS
Stories 7 One Story W/Loft	4.Monitor 8.FI/Wall 12.	3.3/4 Fin 6. 9.None
1.1 4.1 & 1/2 7.1.S/w/lf	Cool Type 0% 9 None	Insulation 2 Heavy
2.2 5.1 & 3/4 8.1 & 1/4	1.A/C 4.W&C Air 7.	1.Full 4.Minimal 7.
3.3 6.2 & 1/2 9.	2.Evapor 5. 8.	2.Heavy 5.Partial 8.
Exterior Walls 2 Vinyl/Aluminum	3.H Pump 6. 9.None	3.Capped 6. 9.None
1.Clbd/Shg 5.B/B/T111 9.Other	Kitchen Style 2 Typical	Unfinished % 0%
2.Vin/Al 6.Brick 10.None	1.Modern 4.Obsolete 7.	Grade & Factor 3 Average 100%
3.Masonite 7.Log 11.Boards	2.Typical 5.Basic 8.	1.E Grade 4.C+ Grade 7.A+ Grade
4.Asb/Asp 8.Concrete 12.	3.Old Type 6.No Water 9.None	2.D Grade 5.B Grade 8.
Roof Surface 4 Asphalt Shingles	Bath(s) Style 2 Typical Bath(s)	3.C Grade 6.A Grade 9.Same
1.Steel 4.Asphalt 7.Rubber	1.Modern 4.Obsolete 7.Bio/Chem	SQFT (Footprint) 1600
2.Vented 5.Wood 8.	2.Typical 5.Basic 8.Privy	Condition 5 Average +
3.Tin/Alum 6.Rolled 9.Other	3.Old Type 6. 9.None	1.Poor 4.Avg 7.V G
SF Masonry Trim 0	# Rooms 5	2.Fair 5.Avg+ 8.Exc
ELECTICAL 1	# Bedrooms 2	3.Avg- 6.Good 9.Same
OPEN-4- 0	# Full Baths 2	Phys. % Good 0%
Year Built 1994	# Half Baths 0	Funct. % Good 100%
Year Remodeled 0	# Addn Fixtures 0	Functional Code 9 None
Foundation 1 Concrete	# Fireplaces 1	1.Incomp 4.Bsmt 7.C Wall
1.Concrete 4.Wood 7.Partial		2.O-Built 5.Size 8.LongTerm
2.C Block 5.Slab 8.ledge/ro		3.Damaged 6.Bath 9.None
3.Gran/Roc 6.Piers 9.Pier/Pad		Econ. % Good 100%
Basement 2 1/2 Basement		Economic Code None
1.1/4 Bmt 4.Full Bmt 7.Dirt Fl		0.None 3.No Power 6.Comment
2.1/2 Bmt 5.Crawl Sp 8.S Level		1.Location 4.Size 7.Uti Easm
3.3/4 Bmt 6.Fnd noB/ 9.None		2.Encroach 5.Condition 8.Incmlplet
Bsmt Gar # Cars 0		Entrance Code 3 Information Only
Wet Basement 1 Dry Basement		1.Interior 4.Vacant 7.
1.Dry 4. 7.		2.Refusal 5.Estimate 8.
2.Damp 5.Crawl Sp 8.SPump	3.Informed 6. 9.	
3.Wet 6. 9.None	Information Code 1 Owner	
		1.Owner 4.Agent 7.Inspect
		2.Relative 5.Estimate 8.
		3.Tenant 6.Other 9.

Date Inspected 4/12/1999

Additions, Outbuildings & Improvements

Type	Year	Units	Grade	Cond	Phys.	Funct.	Sound Value
68 Wood Deck	1995	384	3 100	4	0	% 100 %	
1 1 S.Frame add-on	1994	81	3 100	4	0	% 88 %	1.1 S Frame add-
20 Breezeway.....	1994	240	3 100	4	0	% 100 %	2.2 S Frame add-
22 Encl Frame Porch	1998	196	3 100	4	0	% 100 %	3.3 S Frame add-
24 Frame Shed	1998	196	3 100	3	0	% 88 %	4.1 & 1/2 S add-
50 Deck w/Roof	2003	144	3 100	4	0	% 100 %	5.1 & 3/4 S add-
						% %	6.2 & 1/2 S add-
						% %	21.Open Frame Por
						% %	22.Encl Frame Por
						% %	23.Frame Garage
						% %	24.Frame Shed
						% %	25.2S w/ba/no bsm
						% %	26.1SFr Overhang
						% %	27.Unfin Basement
						% %	28.1 S 0 ba/0 bs
						% %	29.Finished Attic



Robichaux, Marguerite P
Hurley, Walter E
P. O. BOX 463
STRATTON ME 04982 0463

B3173P252

Previous Owner
SEAMES, WILLIAM D.

178 OLD COUNTRY ROAD
BRYANT POND, ME 04219 6601
Sale Date: 8/11/2009

Inspection Witnessed By:

X	Date	Date Insp.
No./Date	Description	Date Insp.

Notes:

Eustis

Property Data			Assessment Record						
Neighborhood	21 Flagstaff Lake		Year	Land	Buildings	Exempt	Total		
Tree Growth Year	0		2010	50,000	55,600	0	105,600		
X Coordinate	0		2011	50,000	58,200	0	108,200		
Y Coordinate	0		2012	50,000	61,700	0	111,700		
Zone/Land Use	15 Rural Woodland 2		2013	50,000	58,200	0	108,200		
Secondary Zone	41 & Ltd. Residential		2014	50,000	58,600	0	108,600		
Topography	2 Rolling		2015	50,000	57,000	0	107,000		
1.Level	4.Below St	7.Incline	2016	50,000	57,000	0	107,000		
2.Rolling	5.Low	8.	2017	50,000	56,300	0	106,300		
3.Above St	6.Swampy	9.	2018	50,000	56,300	0	106,300		
Utilities	9 None		2019	50,000	55,700	0	105,700		
1.W & S	4.Dr Well	7.Cspool	2020	50,000	55,000	0	105,000		
2.T Water	5.Dug Well	8.Water	2021	50,000	55,000	0	105,000		
3.Septic	6.Privy	9.None	2022	90,000	70,700	0	160,700		
Street	4 Right of Way		2023	90,000	103,900	0	193,900		
1.Paved	4.R/W	7.	Land Data						
2.Semi Imp	5.Sub Rd	8.	Front Foot	Type	Effective		Influence		Influence Codes
3.Gravel	6.Priv Rd	9.None			Frontage	Depth	Factor	Code	
STATUS TG-F&O	0		11.Water Departme					1.Second Zone	
Bldg Incomplete	0		12.Undergrd Servi					2.Devel Costs	
Sale Data			13.Substations					3.Swampy	
Sale Date	8/11/2009		14.Transm Lines					4.Size/Shape	
Price	109,000		15.Dist System					5.Access	
Sale Type	2 Land & Buildings		Square Foot	Square Feet				6.R/W thru Lot	
1.Land	4.Trailer	7.						7.Restricted	
2.L & B	5.Other	8.	Fract. Acre	Acres/Sites				8.Location	
3.Bldg	6.Comm	9.						9.Fractional Sha	
Financing	9 Unknown		16.					Acres	
1.Convent	4.Seller	7.Bank or Re	17.TrnsCan Trans					30.Softwood (TG)	
2.FHA/VA	5.Private	8.Divorce	18.TrnsCan Rds/Im					31.Mixedwood (TG)	
3.Assumed	6.Cash	9.Unknown	19.Condominium					32.Hardwood (TG)	
Validity	1 Arms Length Sale		20.Tarred Drivewa					33.Waste L /R Pro	
1.Valid	4.Bk Repo	7.Abutts	Acres					34.Roads/Unforest	
2.Related	5.Partial	8.Other						35.Eustis Dam	
3.Distress	6.Exempt	9.Question	21.Base Lot 1st A	23	1.00	100	%	36.ReEnergyWater	
Verified	5 Public Record		22.Secondary Acre					37.ReEnergy Site	
1.Buyer	4.Agent	7.Family	23.Remote Water					38.ReEnergyTransm	
2.Seller	5.Pub Rec	8.Other	Acres					39.Deeded R/W to	
3.Lender	6.MLS	9.						24.Next 3-10 Acre	
			25.Next 11-15 Acr					41.Demolition Cha	
			26.16+ (Undevel A					42.Privy/H Tank/	
			27.Below 1146Elev					43.Comm Imp Lot	
			28.Gravel Pits					44.Water Availabl	
			29.Unforested Vac					45.Septic Availab	
			Total Acreage		1.00				
						46.Wtr&Septic Ava			


Eustis

Map Lot R01-025

Account 731

Location 212 KING ROAD

Card 1 Of 1 7/03/2023

Building Style 7 Camp/Cottage	SF Bsmt Living 0	Layout 1 Typical
1.Ranch/Co 5.A-Frame 9.Other	Fin Bsmt Grade 0 0	1.Typical 4.O-Built 7.
2.Gambrel 6.Apt.Bldg 10.Daylt.B	OPEN-5-CUSTOMIZE 0	2.Inadeq 5.Camp 8.
3.R Ranch 7.Camp 11.	Heat Type 100% 6 Stove	3.Poor 6. 9.
4.Cape/Col 8.Log 12.	1.HWBB 5.FWA 9.No Heat	Attic 9 None
Dwelling Units 1	2.Combo 6.Stove 10.Geo	1.1/4 Fin 4.Full Fin 7.
Other Units 0	3.Radiant 7.Electric 11.	2.1/2 Fin 5.FI/Stair 8.CS
Stories 7 One Story W/Loft	4.Monitor 8.FI/Wall 12.	3.3/4 Fin 6. 9.None
1.1 4.1 & 1/2 7.1.S/w/lf	Cool Type 0% 9 None	Insulation 4 Minimal
2.2 5.1 & 3/4 8.1 & 1/4	1.A/C 4.W&C Air 7.	1.Full 4.Minimal 7.
3.3 6.2 & 1/2 9.	2.Evapor 5. 8.	2.Heavy 5.Partial 8.
Exterior Walls 1 Clapboard/Shingl	3.H Pump 6. 9.None	3.Capped 6. 9.None
1.Clbd/Shg 5.B/B/T111 9.Other	Kitchen Style 5 Basic	Unfinished % 0%
2.Vin/Al 6.Brick 10.None	1.Modern 4.Obsolete 7.	Grade & Factor 3 Average 100%
3.Masonite 7.Log 11.Boards	2.Typical 5.Basic 8.	1.E Grade 4.C+ Grade 7.A+ Grade
4.Asb/Asp 8.Concrete 12.	3.Old Type 6.No Water 9.None	2.D Grade 5.B Grade 8.
Roof Surface 4 Asphalt Shingles	Bath(s) Style 9 None	3.C Grade 6.A Grade 9.Same
1.Steel 4.Asphalt 7.Rubber	1.Modern 4.Obsolete 7.Bio/Chem	SQFT (Footprint) 600
2.Vented 5.Wood 8.	2.Typical 5.Basic 8.Privy	Condition 4 Average
3.Tin/Alum 6.Rolled 9.Other	3.Old Type 6. 9.None	1.Poor 4.Avg 7.V G
SF Masonry Trim 0	# Rooms 2	2.Fair 5.Avg+ 8.Exc
ELECTICAL 9	# Bedrooms 1	3.Avg- 6.Good 9.Same
OPEN-4- 0	# Full Baths 0	Phys. % Good 0%
Year Built 1999	# Half Baths 0	Funct. % Good 100%
Year Remodeled 0	# Addn Fixtures 0	Functional Code 9 None
Foundation 1 Concrete	# Fireplaces 0	1.Incomp 4.Bsmt 7.C Wall
1.Concrete 4.Wood 7.Partial		2.O-Built 5.Size 8.LongTerm
2.C Block 5.Slab 8.ledge/ro		3.Damaged 6.Bath 9.None
3.Gran/Roc 6.Piers 9.Pier/Pad		Econ. % Good 100%
Basement 5 Crawl Space		Economic Code None
1.1/4 Bmt 4.Full Bmt 7.Dirt Fl		0.None 3.No Power 6.Comment
2.1/2 Bmt 5.Crawl Sp 8.S Level		1.Location 4.Size 7.Uti Easm
3.3/4 Bmt 6.Fnd noB/ 9.None		2.Encroach 5.Condition 8.Incmlplet
Bsmt Gar # Cars 0		Entrance Code 5 Estimated
Wet Basement 5 Crawl Space		1.Interior 4.Vacant 7.
1.Dry 4. 7.		2.Refusal 5.Estimate 8.
2.Damp 5.Crawl Sp 8.SPump	3.Informed 6. 9.	
3.Wet 6. 9.None	Information Code 5 Estimate	
	1.Owner 4.Agent 7.Inspect	
	2.Relative 5.Estimate 8.	
	3.Tenant 6.Other 9.	

Date Inspected 4/26/1999

Additions, Outbuildings & Improvements

Type	Year	Units	Grade	Cond	Phys.	Funct.	Sound Value
24 Frame Shed	1940	204	2 100	3	0 %	100 %	
24 Frame Shed	1940	110	2 100	3	0 %	50 %	
22 Encl Frame Porch	1999	120	3 100	4	0 %	100 %	
					%	%	1.1 S Frame add
					%	%	2.2 S Frame add
					%	%	3.3 S Frame add
					%	%	4.1 & 1/2 S add
					%	%	5.1 & 3/4 S add
					%	%	6.2 & 1/2 S add
					%	%	21.Open Frame Por
					%	%	22.Encl Frame Por
					%	%	23.Frame Garage
					%	%	24.Frame Shed
					%	%	25.2S w/ba/no bsm
					%	%	26.1SFr Overhang
					%	%	27.Unfin Basement
					%	%	28.1 S 0 ba/0 bs
					%	%	29.Finished Attic



ROBINSON, DAVID P
 CIANCI, ELIZABETH
 14 KITTREDGE RD
 MT VERNON NH 03057

B2852P128 B3949P219 B4243P65
 Previous Owner
 MATADORMUS REALTY TRUST
 DOMINIC KIRCHNER II, TRUSTEE
 444A NORTH MAIN ST
 EAST LONGMEADOW MA 01028
 Sale Date: 10/09/2020

Previous Owner
 Griffin, Scott R.
 P.O. Box 49

North Edgecomb, , ME 04556
 Sale Date: 10/11/2017

Previous Owner
 ROY, JEFFREY C.

612 WILSON HILL RD.
 TURNER, ME 04282
 Sale Date: 12/22/2006

Inspection Witnessed By:

X	Date
No./Date	Description
	Date Insp.

Notes:

Property Data			Assessment Record						
Neighborhood 65 Eustis Ridge			Year	Land	Buildings	Exempt	Total		
Tree Growth Year 0			2010	35,600	129,800	0	165,400		
X Coordinate 0			2011	35,600	139,000	0	174,600		
Y Coordinate 0			2012	33,600	147,200	0	180,800		
Zone/Land Use 11 Residential/Rec.			2013	36,000	130,200	0	166,200		
Secondary Zone			2014	36,000	131,300	0	167,300		
Topography 7 Inclining			2015	36,000	130,800	0	166,800		
1.Level 4.Below St 7.Incline			2016	36,000	129,400	0	165,400		
2.Rolling 5.Low 8.			2017	36,000	129,400	0	165,400		
3.Above St 6.Swampy 9.			2018	36,000	128,000	0	164,000		
Utilities 9 None			2019	36,000	127,900	0	163,900		
1.W & S 4.Dr Well 7.Cspool			2020	36,000	126,500	0	162,500		
2.T Water 5.Dug Well 8.Water			2021	36,000	126,500	0	162,500		
3.Septic 6.Privy 9.None			2022	45,900	164,300	0	210,200		
Street 1 Paved			2023	45,900	196,300	0	242,200		
1.Paved 4.R/W 7.			Land Data						
2.Semi Imp 5.Sub Rd 8.									
3.Gravel 6.Priv Rd 9.None			Front Foot	Type	Effective		Influence		Influence Codes
STATUS TG-F&O 0			11.Water Departme		Frontage	Depth	Factor	Code	
Bldg Incomplete 0			12.Undergrd Servi				%		1.Second Zone
Sale Data			13.Substations				%		2.Devel Costs
Sale Date 10/09/2020			14.Transm Lines				%		3.Swampy
Price 235,500			15.Dist System				%		4.Size/Shape
Sale Type 2 Land & Buildings							%		5.Access
1.Land 4.Trailer 7.							%		6.R/W thru Lot
2.L & B 5.Other 8.			Square Foot	Square Feet					7.Restricted
3.Bldg 6.Comm 9.			16.				%		8.Location
Financing 9 Unknown			17.TrnsCan Trans				%		9.Fractional Sha
1.Convent 4.Seller 7.Bank or Re			18.TrnsCan Rds/Im				%		Acres
2.FHA/VA 5.Private 8.Divorce			19.Condominium				%		30.Softwood (TG)
3.Assumed 6.Cash 9.Unknown			20.Tarred Drivewa				%		31.Mixedwood (TG)
Validity 1 Arms Length Sale							%		32.Hardwood (TG)
1.Valid 4.Bk Repo 7.Abutts			Fract. Acre	Acreege/Sites					33.Waste L /R Pro
2.Related 5.Partial 8.Other			21.Base Lot 1st A	21	0.46	100	%	0	34.Roads/Unforest
3.Distress 6.Exempt 9.Question			22.Secondary Acre	46	1.00	100	%	0	35.Eustis Dam
Verified 5 Public Record			23.Remote Water				%		36.ReEnergyWater
1.Buyer 4.Agent 7.Family			Acres				%		37.ReEnergy Site
2.Seller 5.Pub Rec 8.Other			24.Next 3-10 Acre				%		38.ReEnergyTransm
3.Lender 6.MLS 9.			25.Next 11-15 Acr				%		39.Deeded R/W to
			26.16+ (Undevel A				%		40.S Lumber Site
			27.Below 1146Elev				%		41.Demolition Cha
			28.Gravel Pits				%		42.Privy/H Tank/
			29.Unforested Vac				%		43.Comm Imp Lot
			Total Acreage		0.46				

Eustis

Map Lot R06-021

Account 266

Location 302 EUSTIS RIDGE

Card 1

Of 1

7/03/2023

Building Style	4 Cape/Colonial			SF Bsmt Living	0			Layout	1 Typical										
1.Ranch/Co	5.A-Frame	9.Other		Fin Bsmt Grade	0 0			1.Typical	4.O-Built	7.									
2.Gambrel	6.Apt.Bldg	10.Daylt.B		OPEN-5-CUSTOMIZE 0			2.Inadeq	5.Camp	8.										
3.R Ranch	7.Camp	11.		Heat Type	100% 2 Combination			3.Poor	6.	9.									
4.Cape/Col	8.Log	12.		1.HWBB	5.FWA	9.No Heat		Attic 9 None											
Dwelling Units 1			2.Combo	6.Stove	10.Geo		1.1/4 Fin	4.Full Fin	7.										
Other Units 0			3.Radiant	7.Electric	11.		2.1/2 Fin	5.FI/Stair	8.CS										
Stories	4 One & 1/2 Story			4.Monitor	8.FI/Wall	12.		3.3/4 Fin	6.	9.None									
1.1	4.1 & 1/2	7.1.S/w/lf		Cool Type 0% 9 None			Insulation 1 Full												
2.2	5.1 & 3/4	8.1 & 1/4		1.A/C	4.W&C Air	7.		1.Full	4.Minimal	7.									
3.3	6.2 & 1/2	9.		2.Evapor	5.	8.		2.Heavy	5.Partial	8.									
Exterior Walls 7 Log/Inc.Fake Log			3.H Pump	6.	9.None		3.Capped	6.	9.None										
1.Clbd/Shg	5.B/B/T111	9.Other		Kitchen Style 2 Typical			Unfinished % 0%												
2.Vin/Al	6.Brick	10.None		1.Modern	4.Obsolete	7.		Grade & Factor 4 Above Average											
3.Masonite	7.Log	11.Boards		2.Typical	5.Basic	8.		1.E Grade	4.C+ Grade	7.A+ Grade									
4.Asb/Asp	8.Concrete	12.		3.Old Type	6.No Water	9.None		2.D Grade	5.B Grade	8.									
Roof Surface 4 Asphalt Shingles			Bath(s) Style 2 Typical Bath(s)			SQFT (Footprint) 832													
1.Steel	4.Asphalt	7.Rubber		1.Modern	4.Obsolete	7.Bio/Chem		Condition 5 Average +											
2.Vented	5.Wood	8.		2.Typical	5.Basic	8.Privy		1.Poor	4.Avg	7.V G									
3.Tin/Alum	6.Rolled	9.Other		3.Old Type	6.	9.None		2.Fair	5.Avg+	8.Exc									
SF Masonry Trim 0			# Rooms 4			Phys. % Good 0%													
ELECTICAL 1			# Bedrooms 2			Funct. % Good 100%													
OPEN-4- 0			# Full Baths 1			Functional Code 9 None													
Year Built 2001			# Half Baths 0			1.Incomp 4.Bsmt 7.C Wall													
Year Remodeled 0			# Addn Fixtures 0			2.O-Built 5.Size 8.LongTerm													
Foundation 1 Concrete			# Fireplaces 0			3.Damaged 6.Bath 9.None													
1.Concrete	4.Wood	7.Partial		<div style="display: flex; align-items: center; justify-content: center;"> <div style="background-color: #2e7d32; color: white; padding: 10px; font-size: 2em; margin-right: 10px;">T</div> <div style="font-size: 2em; font-weight: bold; margin-right: 10px;">TRIO</div> </div>															
2.C Block	5.Slab	8.ledge/ro																	
3.Gran/Roc	6.Piers	9.Pier/Pad																	
Basement 4 Full Basement																			
1.1/4 Bmt	4.Full Bmt	7.Dirt Fl																	
2.1/2 Bmt	5.Crawl Sp	8.S Level																	
3.3/4 Bmt	6.Fnd noB/	9.None																	
Bsmt Gar # Cars 0																			
Wet Basement 1 Dry Basement																			
1.Dry	4.	7.																	
2.Damp	5.Crawl Sp	8.SPump																	
3.Wet	6.	9.None																	
Date Inspected 5/08/2002																			

Additions, Outbuildings & Improvements									
Type	Year	Units	Grade	Cond	Phys.	Funct.	Sound Value		
68 Wood Deck	2001	156	3 100	4	0 %	100 %		1.1 S Frame add-	
71 8 Ohead Door	2001	1	3 100	4	0 %	100 %		2.2 S Frame add-	
68 Wood Deck	2013	84	3 100	4	0 %	100 %		3.3 S Frame add-	
					%	%		4.1 & 1/2 S add-	
					%	%		5.1 & 3/4 S add-	
					%	%		6.2 & 1/2 S add-	
					%	%		21.Open Frame Por	
					%	%		22.Encl Frame Por	
					%	%		23.Frame Garage	
					%	%		24.Frame Shed	
					%	%		25.2S w/ba/no bsm	
					%	%		26.1SFr Overhang	
					%	%		27.Unfin Basement	
					%	%		28.1 S 0 ba/0 bs	
					%	%		29.Finished Attic	



Robinson, Lawrence
46 Brook Road
PORTLAND, ME 04103

B2976P171

Previous Owner
PATTEE, CLAYTON D.
PATTEE, MAUREEN A.
9 CHAPMAN Street
PORTLAND, ME 04103
Sale Date: 11/27/2007

Inspection Witnessed By:

X	Date	Date Insp.
No./Date	Description	Date Insp.

Notes:

Eustis

Property Data			Assessment Record						
Neighborhood 3 Eustis Village			Year	Land	Buildings	Exempt	Total		
Tree Growth Year 0			2010	0	21,800	0	21,800		
X Coordinate 0			2011	0	22,000	0	22,000		
Y Coordinate 0			2012	0	23,400	0	23,400		
Zone/Land Use 12 General Develop.			2013	0	22,000	0	22,000		
Secondary Zone			2014	0	22,300	0	22,300		
Topography 1 Level			2015	0	21,500	0	21,500		
1.Level 4.Below St 7.Incline			2016	0	26,000	0	26,000		
2.Rolling 5.Low 8.			2017	0	26,000	0	26,000		
3.Above St 6.Swampy 9.			2018	0	79,700	0	79,700		
Utilities 9 None			2019	0	61,600	0	61,600		
1.W & S 4.Dr Well 7.Cspool			2020	0	60,800	0	60,800		
2.T Water 5.Dug Well 8.Water			2021	0	60,700	0	60,700		
3.Septic 6.Privy 9.None			2022	0	78,500	0	78,500		
Street 1 Paved			2023	0	93,500	0	93,500		
1.Paved 4.R/W 7.			Land Data						
2.Semi Imp 5.Sub Rd 8.			Front Foot	Type	Effective		Influence		Influence Codes
3.Gravel 6.Priv Rd 9.None					Frontage	Depth	Factor	Code	
STATUS TG-F&O 0			11.Water Departme			%		1.Second Zone	
Bldg Incomplete 0			12.Undergrd Servi			%		2.Devel Costs	
Sale Data			13.Substations			%		3.Swampy	
			14.Transm Lines			%		4.Size/Shape	
Sale Date 11/27/2007			15.Dist System			%		5.Access	
Price						%		6.R/W thru Lot	
Sale Type 2 Land & Buildings						%		7.Restricted	
1.Land 4.Trailer 7.			Square Foot	Square Feet				8.Location	
2.L & B 5.Other 8.							%	9.Fractional Sha	
3.Bldg 6.Comm 9.						%	Acres		
Financing 9 Unknown			16.			%	30.Softwood (TG)		
1.Convent 4.Seller 7.Bank or Re			17.TrnsCan Trans			%	31.Mixedwood (TG)		
2.FHA/VA 5.Private 8.Divorce			18.TrnsCan Rds/Im			%	32.Hardwood (TG)		
3.Assumed 6.Cash 9.Unknown			19.Condominium			%	33.Waste L /R Pro		
Validity 2 Related Parties			20.Tarred Drivewa			%	34.Roads/Unforest		
1.Valid 4.Bk Repo 7.Abutts			Fract. Acre	Acreege/Sites				35.Eustis Dam	
2.Related 5.Partial 8.Other							%	36.ReEnergyWater	
3.Distress 6.Exempt 9.Question			21.Base Lot 1st A			%	37.ReEnergy Site		
Verified 5 Public Record			22.Secondary Acre			%	38.ReEnergyTransm		
1.Buyer 4.Agent 7.Family			23.Remote Water			%	39.Deeded R/W to		
2.Seller 5.Pub Rec 8.Other			Acres			%	40.S Lumber Site		
3.Lender 6.MLS 9.			24.Next 3-10 Acre			%	41.Demolition Cha		
			25.Next 11-15 Acr			%	42.Privy/H Tank/		
			26.16+ (Undevel A			%	43.Comm Imp Lot		
			27.Below 1146Elev			%	44.Water Availabl		
			28.Gravel Pits			%	45.Septic Availab		
			29.Unforested Vac			%	46.Wtr&Septic Ava		
			Total Acreage		0.00				

Robinson, Lawrence
46 Brook Road
PORTLAND, ME 04103

B2976P171

Previous Owner
PATTEE, CLAYTON D.
PATTEE, MAUREEN A.
9 Chapman Street
Portland, ME 04103
Sale Date: 11/27/2007

Inspection Witnessed By:

X	Date	Date Insp.
No./Date	Description	Date Insp.

Notes:

Eustis

Property Data			Assessment Record						
Neighborhood 3 Eustis Village			Year	Land	Buildings	Exempt	Total		
Tree Growth Year 0			2010	29,600	24,800	0	54,400		
X Coordinate 0			2011	29,600	25,500	0	55,100		
Y Coordinate 0			2012	27,700	27,300	0	55,000		
Zone/Land Use 12 General Develop.			2013	29,200	25,800	0	55,000		
Secondary Zone			2014	26,500	26,100	0	52,600		
Topography 1 Level			2015	26,500	25,800	0	52,300		
1.Level 4.Below St 7.Incline			2016	26,500	25,800	0	52,300		
2.Rolling 5.Low 8.			2017	26,500	25,800	0	52,300		
3.Above St 6.Swampy 9.			2018	26,500	31,200	0	57,700		
Utilities 3 Septic Disposal & 5 Dug Well &			2019	26,500	31,200	0	57,700		
1.W & S 4.Dr Well 7.Cspool			2020	26,500	30,700	0	57,200		
2.T Water 5.Dug Well 8.Water			2021	26,500	30,700	0	57,200		
3.Septic 6.Privy 9.None			2022	33,600	39,900	0	73,500		
Street 1 Paved			2023	33,600	59,500	0	93,100		
1.Paved 4.R/W 7.			Land Data						
2.Semi Imp 5.Sub Rd 8.			Front Foot	Type	Effective		Influence		Influence Codes
3.Gravel 6.Priv Rd 9.None					Frontage	Depth	Factor	Code	
STATUS TG-F&O 0			11.Water Departme			%		1.Second Zone	
Bldg Incomplete 0			12.Undergrd Servi			%		2.Devel Costs	
Sale Data			13.Substations			%		3.Swampy	
			14.Transm Lines			%		4.Size/Shape	
Sale Date 11/27/2007			15.Dist System			%		5.Access	
Price						%		6.R/W thru Lot	
Sale Type 2 Land & Buildings						%		7.Restricted	
1.Land 4.Trailer 7.			Square Foot	Square Feet				8.Location	
2.L & B 5.Other 8.						%		9.Fractional Sha	
3.Bldg 6.Comm 9.			16.			%		Acres	
Financing 9 Unknown			17.TrnsCan Trans			%		30.Softwood (TG)	
1.Convent 4.Seller 7.Bank or Re			18.TrnsCan Rds/Im			%		31.Mixedwood (TG)	
2.FHA/VA 5.Private 8.Divorce			19.Condominium			%		32.Hardwood (TG)	
3.Assumed 6.Cash 9.Unknown			20.Tarred Drivewa			%		33.Waste L /R Pro	
Validity 2 Related Parties						%		34.Roads/Unforest	
1.Valid 4.Bk Repo 7.Abutts			Fract. Acre	Acreege/Sites				35.Eustis Dam	
2.Related 5.Partial 8.Other			21.Base Lot 1st A	21	0.54	100	%	0	36.ReEnergyWater
3.Distress 6.Exempt 9.Question			22.Secondary Acre	46	1.00	100	%	0	37.ReEnergy Site
Verified 5 Public Record			23.Remote Water			%			38.ReEnergyTransm
1.Buyer 4.Agent 7.Family			Acres			%			39.Deeded R/W to
2.Seller 5.Pub Rec 8.Other			24.Next 3-10 Acre			%			40.S Lumber Site
3.Lender 6.MLS 9.			25.Next 11-15 Acr			%			41.Demolition Cha
			26.16+ (Undevel A			%			42.Privy/H Tank/
			27.Below 1146Elev			%			43.Comm Imp Lot
			28.Gravel Pits			%			44.Water Availabl
			29.Unforested Vac			%			45.Septic Availab
				Total Acreage		0.54			46.Wtr&Septic Ava

Eustis

Map Lot U17-009-B#2


Account 775

Location 44 EUSTIS VILLAGE ROAD

Card 1

Of 1

7/03/2023

Building Style 7 Camp/Cottage	SF Bsmt Living 0	Layout 1 Typical
1.Ranch/Co 5.A-Frame 9.Other	Fin Bsmt Grade 0 0	1.Typical 4.O-Built 7.
2.Gambrel 6.Apt.Bldg 10.Daylt.B	OPEN-5-CUSTOMIZE 0	2.Inadeq 5.Camp 8.
3.R Ranch 7.Camp 11.	Heat Type 100% 4 Gas/Oil Monitor	3.Poor 6. 9.
4.Cape/Col 8.Log 12.	1.HWBB 5.FWA 9.No Heat	Attic 8 Crawl Space
Dwelling Units 1	2.Combo 6.Stove 10.Geo	1.1/4 Fin 4.Full Fin 7.
Other Units 0	3.Radiant 7.Electric 11.	2.1/2 Fin 5.FI/Stair 8.CS
Stories 1 One Story	4.Monitor 8.FI/Wall 12.	3.3/4 Fin 6. 9.None
1.1 4.1 & 1/2 7.1.S/w/lf	Cool Type 0% 9 None	Insulation 4 Minimal
2.2 5.1 & 3/4 8.1 & 1/4	1.A/C 4.W&C Air 7.	1.Full 4.Minimal 7.
3.3 6.2 & 1/2 9.	2.Evapor 5. 8.	2.Heavy 5.Partial 8.
Exterior Walls 1 Clapboard/Shingl	3.H Pump 6. 9.None	3.Capped 6. 9.None
1.Clbd/Shg 5.B/B/T111 9.Other	Kitchen Style 5 Basic	Unfinished % 0%
2.Vin/Al 6.Brick 10.None	1.Modern 4.Obsolete 7.	Grade & Factor 3 Average 100%
3.Masonite 7.Log 11.Boards	2.Typical 5.Basic 8.	1.E Grade 4.C+ Grade 7.A+ Grade
4.Asb/Asp 8.Concrete 12.	3.Old Type 6.No Water 9.None	2.D Grade 5.B Grade 8.
Roof Surface 4 Asphalt Shingles	Bath(s) Style 5 Basic	3.C Grade 6.A Grade 9.Same
1.Steel 4.Asphalt 7.Rubber	1.Modern 4.Obsolete 7.Bio/Chem	SQFT (Footprint) 576
2.Vented 5.Wood 8.	2.Typical 5.Basic 8.Privy	Condition 4 Average
3.Tin/Alum 6.Rolled 9.Other	3.Old Type 6. 9.None	1.Poor 4.Avg 7.V G
SF Masonry Trim 0	# Rooms 3	2.Fair 5.Avg+ 8.Exc
ELECTICAL 3	# Bedrooms 1	3.Avg- 6.Good 9.Same
OPEN-4- 0	# Full Baths 1	Phys. % Good 0%
Year Built 1960	# Half Baths 0	Funct. % Good 100%
Year Remodeled 2015	# Addn Fixtures 0	Functional Code 9 None
Foundation 6 Piers/Posts	# Fireplaces 0	1.Incomp 4.Bsmt 7.C Wall
1.Concrete 4.Wood 7.Partial		2.O-Built 5.Size 8.LongTerm
2.C Block 5.Slab 8.ledge/ro		3.Damaged 6.Bath 9.None
3.Gran/Roc 6.Piers 9.Pier/Pad		Econ. % Good 100%
Basement 9 0 Bsmt/O Fdtn		Economic Code None
1.1/4 Bmt 4.Full Bmt 7.Dirt Fl		0.None 3.No Power 6.Comment
2.1/2 Bmt 5.Crawl Sp 8.S Level		1.Location 4.Size 7.Uti Easm
3.3/4 Bmt 6.Fnd noB/ 9.None		2.Encroach 5.Condition 8.Incmlpt
Bsmt Gar # Cars 0		Entrance Code 5 Estimated
Wet Basement 9 No Basement		1.Interior 4.Vacant 7.
1.Dry 4. 7.		2.Refusal 5.Estimate 8.
2.Damp 5.Crawl Sp 8.SPump	3.Informed 6. 9.	
3.Wet 6. 9.None	Information Code 5 Estimate	
	1.Owner 4.Agent 7.Inspect	
	2.Relative 5.Estimate 8.	
	3.Tenant 6.Other 9.	

Date Inspected 10/15/1996

Additions, Outbuildings & Improvements							
Type	Year	Units	Grade	Cond	Phys.	Funct.	Sound Value
22 Encl Frame Porch	1970	96	2 100	3	0 %	100 %	
					%	%	1.1 S Frame add
					%	%	2.2 S Frame add
					%	%	3.3 S Frame add
					%	%	4.1 & 1/2 S add
					%	%	5.1 & 3/4 S add
					%	%	6.2 & 1/2 S add
					%	%	21.Open Frame Por
					%	%	22.Encl Frame Por
					%	%	23.Frame Garage
					%	%	24.Frame Shed
					%	%	25.2S w/ba/no bsm
					%	%	26.1SFr Overhang
					%	%	27.Unfin Basement
					%	%	28.1 S 0 ba/0 bs
					%	%	29.Finished Attic



Robinson, William A. JR. Trustee
Shackley Irrevocable Trust
PO Box 1666
WESTPORT, MA 02790

B2770P147 B3861P174

Previous Owner
CARRIGG, JUDY
CARRIGG, ROBERT
P. O. BOX 1666
WESTPORT, MA 02790 1666
Sale Date: 6/14/2006

Property Data			Assessment Record						
Neighborhood 22 Flagstaff Shores			Year	Land	Buildings	Exempt	Total		
Tree Growth Year 0			2010	105,000	47,800	0	152,800		
X Coordinate 0			2011	105,000	49,300	0	154,300		
Y Coordinate 0			2012	105,300	51,800	0	157,100		
Zone/Land Use 41 Limited Residential			2013	119,700	48,500	0	168,200		
Secondary Zone 11 & Res/Rec.			2014	119,700	49,500	0	169,200		
Topography 2 Rolling			2015	119,700	48,000	0	167,700		
1.Level 4.Below St 7.Incline			2016	119,700	47,200	0	166,900		
2.Rolling 5.Low 8.			2017	119,700	46,300	0	166,000		
3.Above St 6.Swampy 9.			2018	119,700	45,500	0	165,200		
Utilities 3 Septic Disposal & 5 Dug Well &			2019	119,700	45,400	0	165,100		
1.W & S 4.Dr Well 7.Cspool			2020	119,700	44,600	0	164,300		
2.T Water 5.Dug Well 8.Water			2021	119,700	43,700	0	163,400		
3.Septic 6.Privy 9.None			2022	154,700	56,800	0	211,500		
Street 1 Paved			2023	154,700	87,500	0	242,200		
1.Paved 4.R/W 7.			Land Data						
2.Semi Imp 5.Sub Rd 8.			Front Foot	Type	Effective		Influence		Influence Codes
3.Gravel 6.Priv Rd 9.None					Frontage	Depth	Factor	Code	
STATUS TG-F&O 0			11.Water Departme			%		1.Second Zone	
Bldg Incomplete 0			12.Undergrd Servi			%		2.Devel Costs	
Sale Data			13.Substations			%		3.Swampy	
			14.Transm Lines			%		4.Size/Shape	
Sale Date 6/14/2006			15.Dist System			%		5.Access	
Price 136,500			Square Foot		Square Feet			6.R/W thru Lot	
Sale Type 2 Land & Buildings							%		7.Restricted
1.Land 4.Trailer 7.			16.			%		8.Location	
2.L & B 5.Other 8.			17.TrnsCan Trans			%		9.Fractional Sha	
3.Bldg 6.Comm 9.			18.TrnsCan Rds/Im			%		Acres	
Financing 9 Unknown			19.Condominium			%		30.Softwood (TG)	
1.Convent 4.Seller 7.Bank or Re			20.Tarred Drivewa			%		31.Mixedwood (TG)	
2.FHA/VA 5.Private 8.Divorce			Fract. Acre	Acreege/Sites				32.Hardwood (TG)	
3.Assumed 6.Cash 9.Unknown				21.Base Lot 1st A	21	0.97	100	%	0
Validity 2 Related Parties			22.Secondary Acre	46	1.00	100	%	0	
1.Valid 4.Bk Repo 7.Abutts			23.Remote Water			%			
2.Related 5.Partial 8.Other			Acres			%			
3.Distress 6.Exempt 9.Question				24.Next 3-10 Acre			%		
Verified 5 Public Record			25.Next 11-15 Acr			%			
1.Buyer 4.Agent 7.Family			26.16+ (Undevel A			%			
2.Seller 5.Pub Rec 8.Other			27.Below 1146Elev			%			
3.Lender 6.MLS 9.			28.Gravel Pits			%			
			29.Unforested Vac			%			
			Total Acreage		0.97				

Inspection Witnessed By:

X	Date	Date Insp.
No./Date	Description	Date Insp.

Notes:

Eustis

Map Lot U01-028

Account 737

Location 296 OLD DEAD RIVER ROAD

Card 1

Of 1

7/03/2023

Building Style 4 Cape/Colonial	SF Bsmt Living 0	Layout 1 Typical
1.Ranch/Co 5.A-Frame 9.Other	Fin Bsmt Grade 0 0	1.Typical 4.O-Built 7.
2.Gambrel 6.Apt.Bldg 10.Daylt.B	OPEN-5-CUSTOMIZE 0	2.Inadeq 5.Camp 8.
3.R Ranch 7.Camp 11.	Heat Type 100% 5 Forced Warm Air	3.Poor 6. 9.
4.Cape/Col 8.Log 12.	1.HWBB 5.FWA 9.No Heat	Attic 9 None
Dwelling Units 1	2.Combo 6.Stove 10.Geo	1.1/4 Fin 4.Full Fin 7.
Other Units 0	3.Radiant 7.Electric 11.	2.1/2 Fin 5.FI/Stair 8.CS
Stories 7 One Story W/Loft	4.Monitor 8.FI/Wall 12.	3.3/4 Fin 6. 9.None
1.1 4.1 & 1/2 7.1.S/w/lf	Cool Type 0% 9 None	Insulation 1 Full
2.2 5.1 & 3/4 8.1 & 1/4	1.A/C 4.W&C Air 7.	1.Full 4.Minimal 7.
3.3 6.2 & 1/2 9.	2.Evapor 5. 8.	2.Heavy 5.Partial 8.
Exterior Walls 5 B.&B./T-I-II	3.H Pump 6. 9.None	3.Capped 6. 9.None
1.Clbd/Shg 5.B/B/T111 9.Other	Kitchen Style 2 Typical	Unfinished % 0%
2.Vin/Al 6.Brick 10.None	1.Modern 4.Obsolete 7.	Grade & Factor 3 Average 100%
3.Masonite 7.Log 11.Boards	2.Typical 5.Basic 8.	1.E Grade 4.C+ Grade 7.A+ Grade
4.Asb/Asp 8.Concrete 12.	3.Old Type 6.No Water 9.None	2.D Grade 5.B Grade 8.
Roof Surface 1 Steel	Bath(s) Style 2 Typical Bath(s)	3.C Grade 6.A Grade 9.Same
1.Steel 4.Asphalt 7.Rubber	1.Modern 4.Obsolete 7.Bio/Chem	SQFT (Footprint) 700
2.Vented 5.Wood 8.	2.Typical 5.Basic 8.Privy	Condition 3 Below Average
3.Tin/Alum 6.Rolled 9.Other	3.Old Type 6. 9.None	1.Poor 4.Avg 7.V G
SF Masonry Trim 0	# Rooms 5	2.Fair 5.Avg+ 8.Exc
ELECTICAL 1	# Bedrooms 2	3.Avg- 6.Good 9.Same
OPEN-4- 0	# Full Baths 1	Phys. % Good 0%
Year Built 1971	# Half Baths 0	Funct. % Good 100%
Year Remodeled 0	# Addn Fixtures 0	Functional Code 9 None
Foundation 2 Concrete Block	# Fireplaces 0	1.Incomp 4.Bsmt 7.C Wall
1.Concrete 4.Wood 7.Partial		2.O-Built 5.Size 8.LongTerm
2.C Block 5.Slab 8.ledge/ro		3.Damaged 6.Bath 9.None
3.Gran/Roc 6.Piers 9.Pier/Pad		Econ. % Good 100%
Basement 4 Full Basement		Economic Code None
1.1/4 Bmt 4.Full Bmt 7.Dirt Fl		0.None 3.No Power 6.Comment
2.1/2 Bmt 5.Crawl Sp 8.S Level		1.Location 4.Size 7.Uti Easm
3.3/4 Bmt 6.Fnd noB/ 9.None		2.Encroach 5.Conditon 8.Incmet
Bsmt Gar # Cars 0		Entrance Code 3 Information Only
Wet Basement 1 Dry Basement		1.Interior 4.Vacant 7.
1.Dry 4. 7.		2.Refusal 5.Estimate 8.
2.Damp 5.Crawl Sp 8.SPump	3.Informed 6. 9.	
3.Wet 6. 9.None	Information Code 1 Owner	
	1.Owner 4.Agent 7.Inspect	
	2.Relative 5.Estimate 8.	
	3.Tenant 6.Other 9.	

Date Inspected 4/04/1997

Additions, Outbuildings & Improvements							
Type	Year	Units	Grade	Cond	Phys.	Funct.	Sound Value
22 Encl Frame Porch	1992	75	3 100	3	0 %	100 %	1.1 S Frame add- 2.2 S Frame add- 3.3 S Frame add-
68 Wood Deck	1980	348	2 100	2	0 %	25 %	4.1 & 1/2 S add- 5.1 & 3/4 S add-
19 Overhang/Poor...	1993	336	3 100	3	0 %	100 %	6.2 & 1/2 S add- 21.Open Frame Por
24 Frame Shed	2006	96	3 100	2	0 %	100 %	22.Encl Frame Por 23.Frame Garage 24.Frame Shed
					%	%	25.2S w/ba/no bsm
					%	%	26.1SFr Overhang
					%	%	27.Unfin Basement
					%	%	28.1 S 0 ba/0 bs
					%	%	29.Finished Attic



Rockwood, Douglas W
255 Purgatory Road
Middletown RI 02842

B3247P280

Previous Owner
SULLIVAN, MARK H.
CHAPMAN, DENISE M.
20-20 PHILIPS ROAD
LISBON, CT 06351
Sale Date: 5/14/2010

Inspection Witnessed By:

X	Date	Date Insp.
No./Date	Description	Date Insp.

Notes:

Eustis

Property Data			Assessment Record						
Neighborhood 21 Flagstaff Lake			Year	Land	Buildings	Exempt	Total		
Tree Growth Year 0			2010	138,000	0	0	138,000		
X Coordinate 0			2011	138,000	0	0	138,000		
Y Coordinate 0			2012	133,000	0	0	133,000		
Zone/Land Use 12 General Develop.			2013	141,300	0	0	141,300		
Secondary Zone 41 & Ltd. Residential			2014	141,300	0	0	141,300		
Topography 2 Rolling			2015	141,300	0	0	141,300		
1.Level 4.Below St 7.Incline			2016	116,300	0	0	116,300		
2.Rolling 5.Low 8.			2017	116,300	0	0	116,300		
3.Above St 6.Swampy 9.			2018	116,300	0	0	116,300		
Utilities 9 None 9 None			2019	116,300	0	0	116,300		
1.W & S 4.Dr Well 7.Cspool			2020	116,300	0	0	116,300		
2.T Water 5.Dug Well 8.Water			2021	116,300	0	0	116,300		
3.Septic 6.Privy 9.None			2022	151,600	0	0	151,600		
Street 5 Subdivision Rd.			2023	151,600	0	0	151,600		
1.Paved 4.R/W 7.			Land Data						
2.Semi Imp 5.Sub Rd 8.			Front Foot	Type	Effective		Influence		Influence Codes
3.Gravel 6.Priv Rd 9.None					Frontage	Depth	Factor	Code	
STATUS TG-F&O 0			11.Water Departme			%		1.Second Zone	
Bldg Incomplete 0			12.Undergrd Servi			%		2.Devel Costs	
Sale Data			13.Substations			%		3.Swampy	
Sale Date 5/14/2010			14.Transm Lines			%		4.Size/Shape	
Price 115,000			15.Dist System			%		5.Access	
Sale Type 1 Land Only			Square Foot		Square Feet				6.R/W thru Lot
1.Land 4.Trailer 7.									7.Restricted
2.L & B 5.Other 8.						%		8.Location	
3.Bldg 6.Comm 9.						%		9.Fractional Sha	
Financing 9 Unknown						%		Acres	
1.Convent 4.Seller 7.Bank or Re			16.			%		30.Softwood (TG)	
2.FHA/VA 5.Private 8.Divorce			17.TrnsCan Trans			%		31.Mixedwood (TG)	
3.Assumed 6.Cash 9.Unknown			18.TrnsCan Rds/Im			%		32.Hardwood (TG)	
Validity 1 Arms Length Sale			19.Condominium			%		33.Waste L /R Pro	
1.Valid 4.Bk Repo 7.Abutts			20.Tarred Drivewa			%		34.Roads/Unforest	
2.Related 5.Partial 8.Other			Fract. Acre	Acreege/Sites				35.Eustis Dam	
3.Distress 6.Exempt 9.Question								36.ReEnergyWater	
Verified 5 Public Record			21.Base Lot 1st A	21	1.00	100	%	0	
1.Buyer 4.Agent 7.Family			22.Secondary Acre	22	1.00	100	%	0	
2.Seller 5.Pub Rec 8.Other			23.Remote Water	33	3.20	100	%	0	
3.Lender 6.MLS 9.			Acres			%			
			24.Next 3-10 Acre			%		39.Deeded R/W to	
			25.Next 11-15 Acr			%		40.S Lumber Site	
			26.16+ (Undevel A			%		41.Demolition Cha	
			27.Below 1146Elev			%		42.Privy/H Tank/	
			28.Gravel Pits			%		43.Comm Imp Lot	
			29.Unforested Vac			%		44.Water Availabl	
			Total Acreage		5.20			45.Septic Availab	
								46.Wtr&Septic Ava	

Eustis

Map Lot R01-014-H


Account 1073

Location GRANT COVE

Card 1

Of 1

7/03/2023

Building Style	SF Bsmt Living	Layout					
1.Ranch/Co 5.A-Frame 9.Other	Fin Bsmt Grade	1.Typical 4.O-Built 7.					
2.Gambrel 6.Apt.Bldg 10.Daylt.B	OPEN-5-CUSTOMIZE	2.Inadeq 5.Camp 8.					
3.R Ranch 7.Camp 11.	Heat Type	3.Poor 6. 9.					
4.Cape/Col 8.Log 12.	1.HWBB 5.FWA 9.No Heat	Attic					
Dwelling Units	2.Combo 6.Stove 10.Geo	1.1/4 Fin 4.Full Fin 7.					
Other Units	3.Radiant 7.Electric 11.	2.1/2 Fin 5.F/Stair 8.CS					
Stories	4.Monitor 8.F/Wall 12.	3.3/4 Fin 6. 9.None					
1.1 4.1 & 1/2 7.1.S/w/lf	Cool Type	Insulation					
2.2 5.1 & 3/4 8.1 & 1/4	1.A/C 4.W&C Air 7.	1.Full 4.Minimal 7.					
3.3 6.2 & 1/2 9.	2.Evapor 5. 8.	2.Heavy 5.Partial 8.					
Exterior Walls	3.H Pump 6. 9.None	3.Capped 6. 9.None					
1.Clbd/Shg 5.B/B/T111 9.Other	Kitchen Style	Unfinished %					
2.Vin/Al 6.Brick 10.None	1.Modern 4.Obsolete 7.	Grade & Factor					
3.Masonite 7.Log 11.Boards	2.Typical 5.Basic 8.	1.E Grade 4.C+ Grade 7.A+ Grade					
4.Asb/Asp 8.Concrete 12.	3.Old Type 6.No Water 9.None	2.D Grade 5.B Grade 8.					
Roof Surface	Bath(s) Style	3.C Grade 6.A Grade 9.Same					
1.Steel 4.Asphalt 7.Rubber	1.Modern 4.Obsolete 7.Bio/Chem	SQFT (Footprint)					
2.Vented 5.Wood 8.	2.Typical 5.Basic 8.Privy	Condition					
3.Tin/Alum 6.Rolled 9.Other	3.Old Type 6. 9.None	1.Poor 4.Avg 7.V G					
SF Masonry Trim	# Rooms	2.Fair 5.Avg+ 8.Exc					
ELECTICAL	# Bedrooms	3.Avg- 6.Good 9.Same					
OPEN-4-	# Full Baths	Phys. % Good					
Year Built	# Half Baths	Funct. % Good					
Year Remodeled	# Addn Fixtures	Functional Code					
Foundation	# Fireplaces	1.Incomp 4.Bsmt 7.C Wall					
1.Concrete 4.Wood 7.Partial		2.O-Built 5.Size 8.LongTerm					
2.C Block 5.Slab 8.ledge/ro		3.Damaged 6.Bath 9.None					
3.Gran/Roc 6.Piers 9.Pier/Pad		Econ. % Good					
Basement		Economic Code					
1.1/4 Bmt 4.Full Bmt 7.Dirt Fl		0.None 3.No Power 6.Comment					
2.1/2 Bmt 5.Crawl Sp 8.S Level		1.Location 4.Size 7.Uti Easm					
3.3/4 Bmt 6.Fnd noB/ 9.None		2.Encroach 5.Condition 8.Incmlpt					
Bsmt Gar # Cars		Entrance Code 0					
Wet Basement		1.Interior 4.Vacant 7.					
1.Dry 4. 7.		2.Refusal 5.Estimate 8.					
2.Damp 5.Crawl Sp 8.SPump	3.Informed 6. 9.						
3.Wet 6. 9.None	Information Code 0						
	1.Owner 4.Agent 7.Inspect						
	2.Relative 5.Estimate 8.						
	3.Tenant 6.Other 9.						
Date Inspected							
Additions, Outbuildings & Improvements							
Type	Year	Units	Grade	Cond	Phys.	Funct.	Sound Value
					%	%	1.1 S Frame add-
					%	%	2.2 S Frame add-
					%	%	3.3 S Frame add-
					%	%	4.1 & 1/2 S add-
					%	%	5.1 & 3/4 S add-
					%	%	6.2 & 1/2 S add-
					%	%	21.Open Frame Por
					%	%	22.Encl Frame Por
					%	%	23.Frame Garage
					%	%	24.Frame Shed
					%	%	25.2S w/ba/no bsm
					%	%	26.1SFr Overhang
					%	%	27.Unfin Basement
					%	%	28.1 S 0 ba/0 bs
					%	%	29.Finished Attic

Rogers, Michael E
 Rogers, Kelly E
 54 Cemetary Rd
 Monmouth ME 04259

B3609P128 B3876P294 B4129P349

Previous Owner
 HANSON, PAUL N
 HANSON, ANN M
 67 Amy Road
 POLAND ME 04274
 Sale Date: 10/10/2019

Previous Owner
 LeBlanc, Michel H.
 91 AMBERLEY WAY

AUBURN ME 04210
 Sale Date: 12/02/2016

Inspection Witnessed By:

X	Date
No./Date	Description
	Date Insp.

Notes:

Eustis

Property Data			Assessment Record						
Neighborhood 48 Kerns Subd.			Year	Land	Buildings	Exempt	Total		
Tree Growth Year 0			2010	31,100	200	0	31,300		
X Coordinate 0			2011	31,100	115,200	0	146,300		
Y Coordinate 0			2012	31,400	129,800	0	161,200		
Zone/Land Use 11 Residential/Rec.			2013	31,100	127,400	0	158,500		
Secondary Zone			2014	31,100	130,400	0	161,500		
Topography 7 Inclining			2015	31,100	127,900	0	159,000		
1.Level 4.Below St 7.Incline			2016	31,100	126,600	0	157,700		
2.Rolling 5.Low 8.			2017	31,100	126,600	0	157,700		
3.Above St 6.Swampy 9.			2018	31,100	125,200	0	156,300		
Utilities 3 Septic Disposal& 5 Dug Well &			2019	31,100	125,200	0	156,300		
1.W & S 4.Dr Well 7.Cspool			2020	31,100	190,400	0	221,500		
2.T Water 5.Dug Well 8.Water			2021	31,100	179,500	0	210,600		
3.Septic 6.Privy 9.None			2022	39,500	232,400	0	271,900		
Street 5 Subdivision Rd.			2023	39,500	264,700	0	304,200		
1.Paved 4.R/W 7.			Land Data						
2.Semi Imp 5.Sub Rd 8.			Front Foot	Type	Effective		Influence		Influence Codes
3.Gravel 6.Priv Rd 9.None					Frontage	Depth	Factor	Code	
STATUS TG-F&O 0			11.Water Departme			%		1.Second Zone	
Bldg Incomplete 0			12.Undergrd Servi			%		2.Devel Costs	
Sale Data			13.Substations			%		3.Swampy	
			14.Transm Lines			%		4.Size/Shape	
Sale Date 10/10/2019			15.Dist System			%		5.Access	
Price 187,000						%		6.R/W thru Lot	
Sale Type 2 Land & Buildings						%		7.Restricted	
1.Land 4.Trailer 7.			Square Foot	Square Feet				8.Location	
2.L & B 5.Other 8.							%	9.Fractional Sha	
3.Bldg 6.Comm 9.						%	Acres		
Financing 9 Unknown			16.			%	30.Softwood (TG)		
1.Convent 4.Seller 7.Bank or Re			17.TrnsCan Trans			%	31.Mixedwood (TG)		
2.FHA/VA 5.Private 8.Divorce			18.TrnsCan Rds/Im			%	32.Hardwood (TG)		
3.Assumed 6.Cash 9.Unknown			19.Condominium			%	33.Waste L /R Pro		
Validity 1 Arms Length Sale			20.Tarred Drivewa			%	34.Roads/Unforest		
1.Valid 4.Bk Repo 7.Abutts			Fract. Acre	Acreege/Sites				35.Eustis Dam	
2.Related 5.Partial 8.Other				21.Base Lot 1st A	21	0.77	100 %	0	36.ReEnergyWater
3.Distress 6.Exempt 9.Question			22.Secondary Acre	46	1.00	100 %	0	37.ReEnergy Site	
Verified 5 Public Record			23.Remote Water			%		38.ReEnergyTransm	
1.Buyer 4.Agent 7.Family			Acres			%		39.Deeded R/W to	
2.Seller 5.Pub Rec 8.Other			24.Next 3-10 Acre			%		40.S Lumber Site	
3.Lender 6.MLS 9.			25.Next 11-15 Acr			%		41.Demolition Cha	
			26.16+ (Undevel A			%		42.Privy/H Tank/	
			27.Below 1146Elev			%		43.Comm Imp Lot	
			28.Gravel Pits	Total Acreege 0.77				44.Water Availabl	
			29.Unforested Vac			%		45.Septic Availab	
						%		46.Wtr&Septic Ava	

ROLBIECKI, KATIE SCRIBNER
ROLBIECKI, KLINT
PO BOX 404
STRATTON ME 04982

B987P133 B4035P70

Previous Owner
SCRIBNER, GREGORY R.
SCRIBNER, SANDRA F.
PERRY ROAD
EUSTIS ME 04936
Sale Date: 10/02/2018

Inspection Witnessed By:

X	Date	Date Insp.
No./Date	Description	Date Insp.

Notes:

Eustis

Property Data			Assessment Record						
Neighborhood 8 UperCald/PerryRd.			Year	Land	Buildings	Exempt	Total		
Tree Growth Year 0			2010	16,700	0	0	16,700		
X Coordinate 0			2011	16,700	0	0	16,700		
Y Coordinate 0			2012	17,100	0	0	17,100		
Zone/Land Use 11 Residential/Rec.			2013	17,100	0	0	17,100		
Secondary Zone			2014	17,100	0	0	17,100		
Topography 7 Inclining			2015	17,100	0	0	17,100		
1.Level 4.Below St 7.Incline			2016	17,100	0	0	17,100		
2.Rolling 5.Low 8.			2017	17,100	0	0	17,100		
3.Above St 6.Swampy 9.			2018	40,700	52,000	0	92,700		
Utilities 4 Drilled Well &			2019	53,700	139,700	20,000	173,400		
1.W & S 4.Dr Well 7.Cspool			2020	44,200	139,700	25,000	158,900		
2.T Water 5.Dug Well 8.Water			2021	44,200	138,200	25,000	157,400		
3.Septic 6.Privy 9.None			2022	56,100	266,600	25,000	297,700		
Street 6 Private Rd.....			2023	56,100	298,100	25,000	329,200		
1.Paved 4.R/W 7.			Land Data						
2.Semi Imp 5.Sub Rd 8.			Front Foot	Type	Effective		Influence		Influence Codes
3.Gravel 6.Priv Rd 9.None					Frontage	Depth	Factor	Code	
STATUS TG-F&O 0			11.Water Departme			%		1.Second Zone	
Bldg Incomplete 0			12.Undergrd Servi			%		2.Devel Costs	
Sale Data			13.Substations			%		3.Swampy	
Sale Date 10/02/2018			14.Transm Lines			%		4.Size/Shape	
Price			15.Dist System			%		5.Access	
Sale Type 1 Land Only			Square Foot		Square Feet				6.R/W thru Lot
1.Land 4.Trailer 7.							%		7.Restricted
2.L & B 5.Other 8.			16.			%		8.Location	
3.Bldg 6.Comm 9.			17.TrnsCan Trans			%		9.Fractional Sha	
Financing 9 Unknown			18.TrnsCan Rds/Im			%		Acres	
1.Convent 4.Seller 7.Bank or Re			19.Condominium			%		30.Softwood (TG)	
2.FHA/VA 5.Private 8.Divorce			20.Tarred Drivewa			%		31.Mixedwood (TG)	
3.Assumed 6.Cash 9.Unknown			Fract. Acre	Acreege/Sites				32.Hardwood (TG)	
Validity 2 Related Parties				21.Base Lot 1st A	21	1.00	90 %	0	33.Waste L /R Pro
1.Valid 4.Bk Repo 7.Abutts			22.Secondary Acre	22	1.00	90 %	0	34.Roads/Unforest	
2.Related 5.Partial 8.Other			23.Remote Water	24	0.30	100 %	0	35.Eustis Dam	
3.Distress 6.Exempt 9.Question			Acres	24.Next 3-10 Acre	46	1.00	100 %	0	36.ReEnergyWater
Verified 5 Public Record				25.Next 11-15 Acr			%		37.ReEnergy Site
1.Buyer 4.Agent 7.Family			26.16+ (Undevel A			%		38.ReEnergyTransm	
2.Seller 5.Pub Rec 8.Other			27.Below 1146Elev			%		39.Deeded R/W to	
3.Lender 6.MLS 9.			28.Gravel Pits			%		40.S Lumber Site	
			29.Unforested Vac			%		41.Demolition Cha	
			Total Acreage		2.30				42.Privy/H Tank/
									43.Comm Imp Lot
									44.Water Availabl
									45.Septic Availab
									46.Wtr&Septic Ava


Eustis

Map Lot U15-002

Account 716

Location 25 VILES ROAD

Card 1 Of 1 7/03/2023

Building Style 3 Raised Ranch	SF Bsmt Living 0	Layout 1 Typical
1.Ranch/Co 5.A-Frame 9.Other	Fin Bsmt Grade 0 0	1.Typical 4.O-Built 7.
2.Gambrel 6.Apt.Bldg 10.Daylt.B	OPEN-5-CUSTOMIZE 0	2.Inadeq 5.Camp 8.
3.R Ranch 7.Camp 11.	Heat Type 100% 1 Hot Water BB	3.Poor 6. 9.
4.Cape/Col 8.Log 12.	1.HWBB 5.FWA 9.No Heat	Attic 9 None
Dwelling Units 1	2.Combo 6.Stove 10.Geo	1.1/4 Fin 4.Full Fin 7.
Other Units 1	3.Radiant 7.Electric 11.	2.1/2 Fin 5.FI/Stair 8.CS
Stories 1 One Story	4.Monitor 8.FI/Wall 12.	3.3/4 Fin 6. 9.None
1.1 4.1 & 1/2 7.1.S/w/lf	Cool Type 0% 9 None	Insulation 1 Full
2.2 5.1 & 3/4 8.1 & 1/4	1.A/C 4.W&C Air 7.	1.Full 4.Minimal 7.
3.3 6.2 & 1/2 9.	2.Evapor 5. 8.	2.Heavy 5.Partial 8.
Exterior Walls 1 Clapboard/Shingl	3.H Pump 6. 9.None	3.Capped 6. 9.None
1.Clbd/Shg 5.B/B/T111 9.Other	Kitchen Style 1 Modern	Unfinished % 0%
2.Vin/Al 6.Brick 10.None	1.Modern 4.Obsolete 7.	Grade & Factor 4 Above Average
3.Masonite 7.Log 11.Boards	2.Typical 5.Basic 8.	1.E Grade 4.C+ Grade 7.A+ Grade
4.Asb/Asp 8.Concrete 12.	3.Old Type 6.No Water 9.None	2.D Grade 5.B Grade 8.
Roof Surface 1 Steel	Bath(s) Style 1 Modern Bath(s)	3.C Grade 6.A Grade 9.Same
1.Steel 4.Asphalt 7.Rubber	1.Modern 4.Obsolete 7.Bio/Chem	SQFT (Footprint) 1120
2.Vented 5.Wood 8.	2.Typical 5.Basic 8.Privy	Condition 4 Average
3.Tin/Alum 6.Rolled 9.Other	3.Old Type 6. 9.None	1.Poor 4.Avg 7.V G
SF Masonry Trim 0	# Rooms 4	2.Fair 5.Avg+ 8.Exc
ELECTICAL 0	# Bedrooms 1	3.Avg- 6.Good 9.Same
OPEN-4- 0	# Full Baths 1	Phys. % Good 0%
Year Built 2018	# Half Baths 0	Funct. % Good 100%
Year Remodeled 0	# Addn Fixtures 0	Functional Code 9 None
Foundation 1 Concrete	# Fireplaces 0	1.Incomp 4.Bsmt 7.C Wall
1.Concrete 4.Wood 7.Partial		2.O-Built 5.Size 8.LongTerm
2.C Block 5.Slab 8.ledge/ro		3.Damaged 6.Bath 9.None
3.Gran/Roc 6.Piers 9.Pier/Pad		Econ. % Good 100%
Basement 4 Full Basement		Economic Code None
1.1/4 Bmt 4.Full Bmt 7.Dirt FI		0.None 3.No Power 6.Comment
2.1/2 Bmt 5.Crawl Sp 8.S Level		1.Location 4.Size 7.Uti Easm
3.3/4 Bmt 6.Fnd noB/ 9.None		2.Encroach 5.Condition 8.Incmlpt
Bsmt Gar # Cars 0		Entrance Code 0
Wet Basement 1 Dry Basement		1.Interior 4.Vacant 7.
1.Dry 4. 7.		2.Refusal 5.Estimate 8.
2.Damp 5.Crawl Sp 8.SPump	3.Informed 6. 9.	
3.Wet 6. 9.None	Information Code 0	
	1.Owner 4.Agent 7.Inspect	
	2.Relative 5.Estimate 8.	
	3.Tenant 6.Other 9.	

Date Inspected

Additions, Outbuildings & Improvements

Type	Year	Units	Grade	Cond	Phys.	Funct.	Sound Value
21 Open Frame	2018	320	3 100	4	0 %	100 %	
					%	%	1.1 S Frame add-
					%	%	2.2 S Frame add-
					%	%	3.3 S Frame add-
					%	%	4.1 & 1/2 S add-
					%	%	5.1 & 3/4 S add-
					%	%	6.2 & 1/2 S add-
					%	%	21.Open Frame Por
					%	%	22.Encl Frame Por
					%	%	23.Frame Garage
					%	%	24.Frame Shed
					%	%	25.2S w/ba/no bsm
					%	%	26.1SFr Overhang
					%	%	27.Unfin Basement
					%	%	28.1 S 0 ba/0 bs
					%	%	29.Finished Attic

Roth, Wendy A., Trustee
The Chadandee Trust
46 Foster Howard RD
Pocasset, MA 02559

B2687P261 B2839P345

Previous Owner
JONES, KENDALL G.
JONES, BARBARA A.
RFD 1 230 SHORE ROAD
BOURNE MA 02532
Sale Date: 11/08/2005

Inspection Witnessed By:

X

Date

No./Date	Description	Date Insp.

Notes:

Eustis

Property Data			Assessment Record						
Neighborhood 48 Kerns Subd.			Year	Land	Buildings	Exempt	Total		
Tree Growth Year 0			2010	39,000	63,900	0	102,900		
X Coordinate 0			2011	39,000	65,400	0	104,400		
Y Coordinate 0			2012	39,100	68,900	0	108,000		
Zone/Land Use 11 Residential/Rec.			2013	37,300	65,500	0	102,800		
Secondary Zone			2014	37,000	65,900	0	102,900		
Topography 2 Rolling			2015	37,000	64,100	0	101,100		
1.Level 4.Below St 7.Incline			2016	36,800	63,000	0	99,800		
2.Rolling 5.Low 8.			2017	36,800	61,900	0	98,700		
3.Above St 6.Swampy 9.			2018	36,800	61,800	0	98,600		
Utilities 3 Septic Disposal& 5 Dug Well &			2019	36,800	60,700	0	97,500		
1.W & S 4.Dr Well 7.Cspool			2020	36,800	59,600	0	96,400		
2.T Water 5.Dug Well 8.Water			2021	36,800	59,600	0	96,400		
3.Septic 6.Privy 9.None			2022	47,200	77,400	0	124,600		
Street 5 Subdivision Rd.			2023	47,200	103,000	0	150,200		
1.Paved 4.R/W 7.			Land Data						
2.Semi Imp 5.Sub Rd 8.			Front Foot	Type	Effective		Influence		Influence Codes
3.Gravel 6.Priv Rd 9.None					Frontage	Depth	Factor	Code	
STATUS TG-F&O 0			11.Water Departme				%	1.Second Zone	
Bldg Incomplete 0			12.Undergrd Servi				%	2.Devel Costs	
Sale Data			13.Substations				%	3.Swampy	
Sale Date 11/08/2005			14.Transm Lines				%	4.Size/Shape	
Price			15.Dist System				%	5.Access	
Sale Type 2 Land & Buildings			Square Foot		Square Feet			%	6.R/W thru Lot
1.Land 4.Trailer 7.								%	7.Restricted
2.L & B 5.Other 8.			16.				%	8.Location	
3.Bldg 6.Comm 9.			17.TrnsCan Trans				%	9.Fractional Sha	
Financing 9 Unknown			18.TrnsCan Rds/Im				%	Acres	
1.Convent 4.Seller 7.Bank or Re			19.Condominium				%	30.Softwood (TG)	
2.FHA/VA 5.Private 8.Divorce			20.Tarred Drivewa				%	31.Mixedwood (TG)	
3.Assumed 6.Cash 9.Unknown			Fract. Acre		Acreeage/Sites			%	32.Hardwood (TG)
Validity 2 Related Parties								%	33.Waste L /R Pro
1.Valid 4.Bk Repo 7.Abutts			21.Base Lot 1st A	21	1.00	100	%	0	34.Roads/Unforest
2.Related 5.Partial 8.Other			22.Secondary Acre	22	0.10	100	%	0	35.Eustis Dam
3.Distress 6.Exempt 9.Question			23.Remote Water	46	1.00	100	%	0	36.ReEnergyWater
Verified 5 Public Record			Acres						37.ReEnergy Site
1.Buyer 4.Agent 7.Family									24.Next 3-10 Acre
2.Seller 5.Pub Rec 8.Other			25.Next 11-15 Acr				%	39.Deeded R/W to	
3.Lender 6.MLS 9.			26.16+ (Undevel A				%	40.S Lumber Site	
			27.Below 1146Elev				%	41.Demolition Cha	
			28.Gravel Pits				%	42.Privy/H Tank/	
			29.Unforested Vac				%	43.Comm Imp Lot	
			Total Acreage		1.10				
							44.Water Availabl		
							45.Septic Availab		
							46.Wtr&Septic Ava		


Eustis

Map Lot U18-042

Account 363

Location 20 SKYTOP ROAD

Card 1 Of 1 7/03/2023

Building Style 7 Camp/Cottage	SF Bsmt Living 0	Layout 1 Typical
1.Ranch/Co 5.A-Frame 9.Other	Fin Bsmt Grade 0 0	1.Typical 4.O-Built 7.
2.Gambrel 6.Apt.Bldg 10.Daylt.B	OPEN-5-CUSTOMIZE 0	2.Inadeq 5.Camp 8.
3.R Ranch 7.Camp 11.	Heat Type 100% 6 Stove	3.Poor 6. 9.
4.Cape/Col 8.Log 12.	1.HWBB 5.FWA 9.No Heat	Attic 9 None
Dwelling Units 1	2.Combo 6.Stove 10.Geo	1.1/4 Fin 4.Full Fin 7.
Other Units 0	3.Radiant 7.Electric 11.	2.1/2 Fin 5.FI/Stair 8.CS
Stories 1 One Story	4.Monitor 8.FI/Wall 12.	3.3/4 Fin 6. 9.None
1.1 4.1 & 1/2 7.1.S/w/lf	Cool Type 0% 9 None	Insulation 4 Minimal
2.2 5.1 & 3/4 8.1 & 1/4	1.A/C 4.W&C Air 7.	1.Full 4.Minimal 7.
3.3 6.2 & 1/2 9.	2.Evapor 5. 8.	2.Heavy 5.Partial 8.
Exterior Walls 5 B.& B./T-I-II	3.H Pump 6. 9.None	3.Capped 6. 9.None
1.Clbd/Shg 5.B/B/T111 9.Other	Kitchen Style 5 Basic	Unfinished % 0%
2.Vin/Al 6.Brick 10.None	1.Modern 4.Obsolete 7.	Grade & Factor 3 Average 100%
3.Masonite 7.Log 11.Boards	2.Typical 5.Basic 8.	1.E Grade 4.C+ Grade 7.A+ Grade
4.Asb/Asp 8.Concrete 12.	3.Old Type 6.No Water 9.None	2.D Grade 5.B Grade 8.
Roof Surface 3 Tin/Aluminum	Bath(s) Style 5 Basic	3.C Grade 6.A Grade 9.Same
1.Steel 4.Asphalt 7.Rubber	1.Modern 4.Obsolete 7.Bio/Chem	SQFT (Footprint) 1248
2.Vented 5.Wood 8.	2.Typical 5.Basic 8.Privy	Condition 3 Below Average
3.Tin/Alum 6.Rolled 9.Other	3.Old Type 6. 9.None	1.Poor 4.Avg 7.V G
SF Masonry Trim 0	# Rooms 4	2.Fair 5.Avg+ 8.Exc
ELECTICAL 3	# Bedrooms 2	3.Avg- 6.Good 9.Same
OPEN-4- 0	# Full Baths 1	Phys. % Good 0%
Year Built 1970	# Half Baths 0	Funct. % Good 100%
Year Remodeled 0	# Addn Fixtures 0	Functional Code 9 None
Foundation 2 Concrete Block	# Fireplaces 0	1.Incomp 4.Bsmt 7.C Wall
1.Concrete 4.Wood 7.Partial		2.O-Built 5.Size 8.LongTerm
2.C Block 5.Slab 8.ledge/ro		3.Damaged 6.Bath 9.None
3.Gran/Roc 6.Piers 9.Pier/Pad		Econ. % Good 100%
Basement 5 Crawl Space		Economic Code None
1.1/4 Bmt 4.Full Bmt 7.Dirt Fl		0.None 3.No Power 6.Comment
2.1/2 Bmt 5.Crawl Sp 8.S Level		1.Location 4.Size 7.Uti Easm
3.3/4 Bmt 6.Fnd noB/ 9.None		2.Encroach 5.Condition 8.Incmlpt
Bsmt Gar # Cars 0		Entrance Code 3 Information Only
Wet Basement 5 Crawl Space		1.Interior 4.Vacant 7.
1.Dry 4. 7.		2.Refusal 5.Estimate 8.
2.Damp 5.Crawl Sp 8.SPump	3.Informed 6. 9.	
3.Wet 6. 9.None	Information Code 1 Owner	
	1.Owner 4.Agent 7.Inspect	
	2.Relative 5.Estimate 8.	
	3.Tenant 6.Other 9.	

Date Inspected 9/19/1996

Additions, Outbuildings & Improvements							
Type	Year	Units	Grade	Cond	Phys.	Funct.	Sound Value
50 Deck w/Roof	2009	352	3 100	4	0 %	50 %	
24 Frame Shed	1988	32	1 100	2	0 %	100 %	
24 Frame Shed	2007	192	3 100	4	0 %	100 %	
					%	%	1.1 S Frame add
					%	%	2.2 S Frame add
					%	%	3.3 S Frame add
					%	%	4.1 & 1/2 S add
					%	%	5.1 & 3/4 S add
					%	%	6.2 & 1/2 S add
					%	%	21.Open Frame Por
					%	%	22.Encl Frame Por
					%	%	23.Frame Garage
					%	%	24.Frame Shed
					%	%	25.2S w/ba/no bsm
					%	%	26.1SFr Overhang
					%	%	27.Unfin Basement
					%	%	28.1 S 0 ba/0 bs
					%	%	29.Finished Attic



ROUX, GREGORY E
ROUX, CHERYL C
PO BOX 610
Stratton ME 04982

B1661P7 B2347P58 B4355P133

Inspection Witnessed By:

X		Date
No./Date	Description	Date Insp.

Notes:

Eustis

Property Data				Assessment Record						
Neighborhood 97 Wing Community				Year	Land	Buildings	Exempt	Total		
Tree Growth Year 0				2010	30,100	26,000	0	56,100		
X Coordinate 0				2011	30,100	26,700	0	56,800		
Y Coordinate 0				2012	30,100	28,500	0	58,600		
Zone/Land Use 11 Residential/Rec.				2013	30,100	26,500	0	56,600		
Secondary Zone				2014	28,200	27,900	0	56,100		
Topography 1 Level				2015	28,200	26,800	0	55,000		
1.Level 4.Below St 7.Incline				2016	26,900	26,500	0	53,400		
2.Rolling 5.Low 8.				2017	26,900	26,400	0	53,300		
3.Above St 6.Swampy 9.				2018	26,900	26,000	0	52,900		
Utilities 9 None				2019	26,900	26,000	0	52,900		
1.W & S 4.Dr Well 7.Cspool				2020	26,900	25,700	0	52,600		
2.T Water 5.Dug Well 8.Water				2021	26,900	25,300	0	52,200		
3.Septic 6.Privy 9.None				2022	36,200	32,900	0	69,100		
Street 5 Subdivision Rd.				2023	36,200	50,500	0	86,700		
1.Paved 4.R/W 7.				Land Data						
2.Semi Imp 5.Sub Rd 8.				Front Foot	Type	Effective		Influence		Influence Codes
3.Gravel 6.Priv Rd 9.None						Frontage	Depth	Factor	Code	
STATUS TG-F&O 0				11.Water Departme					1.Second Zone	
Bldg Incomplete 0				12.Undergrd Servi					2.Devel Costs	
Sale Data				13.Substations					3.Swampy	
Sale Date 8/06/2021				14.Transm Lines					4.Size/Shape	
Price 225,000				15.Dist System					5.Access	
Sale Type 2 Land & Buildings				Square Foot	Square Feet				6.R/W thru Lot	
1.Land 4.Trailer 7.									7.Restricted	
2.L & B 5.Other 8.				16.					8.Location	
3.Bldg 6.Comm 9.				17.TrnsCan Trans					9.Fractional Sha	
Financing 9 Unknown				18.TrnsCan Rds/Im					Acres	
1.Convent 4.Seller 7.Bank or Re				19.Condominium					30.Softwood (TG)	
2.FHA/VA 5.Private 8.Divorce				20.Tarred Drivewa					31.Mixedwood (TG)	
3.Assumed 6.Cash 9.Unknown									32.Hardwood (TG)	
Validity 1 Arms Length Sale				Fract. Acre	Acreege/Sites				33.Waste L /R Pro	
1.Valid 4.Bk Repo 7.Abutts				21.Base Lot 1st A	21	0.47	100	%	0	34.Roads/Unforest
2.Related 5.Partial 8.Other				22.Secondary Acre	42	1.00	100	%	0	35.Eustis Dam
3.Distress 6.Exempt 9.Question				23.Remote Water	21	0.08	222	%	1	36.ReEnergyWater
Verified 5 Public Record				Acres						37.ReEnergy Site
1.Buyer 4.Agent 7.Family				24.Next 3-10 Acre						38.ReEnergyTransm
2.Seller 5.Pub Rec 8.Other				25.Next 11-15 Acr						39.Deeded R/W to
3.Lender 6.MLS 9.				26.16+ (Undevel A						40.S Lumber Site
				27.Below 1146Elev						41.Demolition Cha
				28.Gravel Pits						42.Privy/H Tank/
				29.Unforested Vac						43.Comm Imp Lot
				Total Acreage			0.55			44.Water Availabl
										45.Septic Availab
										46.Wtr&Septic Ava

Eustis

Map Lot U12-019


Account 113

Location 83 WING ROAD

Card 1

Of 1

7/03/2023

Building Style 7 Camp/Cottage	SF Bsmt Living 0	Layout 1 Typical
1.Ranch/Co 5.A-Frame 9.Other	Fin Bsmt Grade 0 0	1.Typical 4.O-Built 7.
2.Gambrel 6.Apt.Bldg 10.Daylt.B	OPEN-5-CUSTOMIZE 0	2.Inadeq 5.Camp 8.
3.R Ranch 7.Camp 11.	Heat Type 100% 6 Stove	3.Poor 6. 9.
4.Cape/Col 8.Log 12.	1.HWBB 5.FWA 9.No Heat	Attic 9 None
Dwelling Units 1	2.Combo 6.Stove 10.Geo	1.1/4 Fin 4.Full Fin 7.
Other Units 0	3.Radiant 7.Electric 11.	2.1/2 Fin 5.FI/Stair 8.CS
Stories 7 One Story W/Loft	4.Monitor 8.FI/Wall 12.	3.3/4 Fin 6. 9.None
1.1 4.1 & 1/2 7.1.S/w/lf	Cool Type 0% 9 None	Insulation 1 Full
2.2 5.1 & 3/4 8.1 & 1/4	1.A/C 4.W&C Air 7.	1.Full 4.Minimal 7.
3.3 6.2 & 1/2 9.	2.Evapor 5. 8.	2.Heavy 5.Partial 8.
Exterior Walls 3 Masonite	3.H Pump 6. 9.None	3.Capped 6. 9.None
1.Clbd/Shg 5.B/B/T111 9.Other	Kitchen Style 6 No Inside Water	Unfinished % 0%
2.Vin/Al 6.Brick 10.None	1.Modern 4.Obsolete 7.	Grade & Factor 3 Average 100%
3.Masonite 7.Log 11.Boards	2.Typical 5.Basic 8.	1.E Grade 4.C+ Grade 7.A+ Grade
4.Asb/Asp 8.Concrete 12.	3.Old Type 6.No Water 9.None	2.D Grade 5.B Grade 8.
Roof Surface 3 Tin/Aluminum	Bath(s) Style 9 None	3.C Grade 6.A Grade 9.Same
1.Steel 4.Asphalt 7.Rubber	1.Modern 4.Obsolete 7.Bio/Chem	SQFT (Footprint) 384
2.Vented 5.Wood 8.	2.Typical 5.Basic 8.Privy	Condition 4 Average
3.Tin/Alum 6.Rolled 9.Other	3.Old Type 6. 9.None	1.Poor 4.Avg 7.V G
SF Masonry Trim 0	# Rooms 2	2.Fair 5.Avg+ 8.Exc
ELECTICAL 3	# Bedrooms 1	3.Avg- 6.Good 9.Same
OPEN-4- 0	# Full Baths 0	Phys. % Good 0%
Year Built 1970	# Half Baths 1	Funct. % Good 100%
Year Remodeled 0	# Addn Fixtures 0	Functional Code 9 None
Foundation 6 Piers/Posts	# Fireplaces 0	1.Incomp 4.Bsmt 7.C Wall
1.Concrete 4.Wood 7.Partial		2.O-Built 5.Size 8.LongTerm
2.C Block 5.Slab 8.ledge/ro		3.Damaged 6.Bath 9.None
3.Gran/Roc 6.Piers 9.Pier/Pad		Econ. % Good 100%
Basement 9 0 Bsmt/O Fdtn		Economic Code None
1.1/4 Bmt 4.Full Bmt 7.Dirt Fl		0.None 3.No Power 6.Comment
2.1/2 Bmt 5.Crawl Sp 8.S Level		1.Location 4.Size 7.Uti Easm
3.3/4 Bmt 6.Fnd noB/ 9.None		2.Encroach 5.Condition 8.Incmlplet
Bsmt Gar # Cars 0		Entrance Code 3 Information Only
Wet Basement 9 No Basement		1.Interior 4.Vacant 7.
1.Dry 4. 7.		2.Refusal 5.Estimate 8.
2.Damp 5.Crawl Sp 8.SPump	3.Informed 6. 9.	
3.Wet 6. 9.None	Information Code 1 Owner	
	1.Owner 4.Agent 7.Inspect	
	2.Relative 5.Estimate 8.	
	3.Tenant 6.Other 9.	

Date Inspected 8/06/1996

Additions, Outbuildings & Improvements							
Type	Year	Units	Grade	Cond	Phys.	Funct.	Sound Value
69 Privy	1976	16	2 100	2	0 %	100 %	1.1 S Frame add-
24 Frame Shed	1990	32	2 100	2	0 %	100 %	2.2 S Frame add-
1 1 S.Frame add-on	1990	32	2 100	3	0 %	88 %	3.3 S Frame add-
					%	%	4.1 & 1/2 S add-
					%	%	5.1 & 3/4 S add-
					%	%	6.2 & 1/2 S add-
					%	%	21.Open Frame Por
					%	%	22.Encl Frame Por
					%	%	23.Frame Garage
					%	%	24.Frame Shed
					%	%	25.2S w/ba/no bsm
					%	%	26.1SFr Overhang
					%	%	27.Unfin Basement
					%	%	28.1 S 0 ba/0 bs
					%	%	29.Finished Attic



ROUX, GREGORY E
 ROUX, CHERYL C
 PO BOX 610
 Stratton ME 04982

B2753P316 B3934P119

Previous Owner
 Johnson, Harlan L., Jr.
 981 State Route 121

Otisfield, ME 04270
 Sale Date: 8/14/2017

Previous Owner
 FARRINGTON, NORWOOD R.
 FARRINGTON, BEATRICE A.
 366 WARREN HILL ROAD
 JAY ME 04239
 Sale Date: 5/04/2006

Inspection Witnessed By:

X	Date	Date Insp.
No./Date	Description	Date Insp.

Notes:

Property Data			Assessment Record						
Neighborhood 24 Wing Comm. Shore			Year	Land	Buildings	Exempt	Total		
Tree Growth Year 0			2010	37,000	55,600	0	92,600		
X Coordinate 0			2011	37,000	56,400	0	93,400		
Y Coordinate 0			2012	37,300	59,400	0	96,700		
Zone/Land Use 11 Residential/Rec.			2013	44,900	56,300	0	101,200		
Secondary Zone			2014	44,900	56,700	0	101,600		
Topography 1 Level			2015	44,900	56,300	0	101,200		
1.Level 4.Below St 7.Incline			2016	44,900	55,600	0	100,500		
2.Rolling 5.Low 8.			2017	44,900	54,900	0	99,800		
3.Above St 6.Swampy 9.			2018	44,900	54,900	0	99,800		
Utilities 3 Septic Disposal& 5 Dug Well &			2019	44,900	54,200	0	99,100		
1.W & S 4.Dr Well 7.Cspool			2020	44,900	54,100	0	99,000		
2.T Water 5.Dug Well 8.Water			2021	44,900	53,500	0	98,400		
3.Septic 6.Privy 9.None			2022	57,500	68,600	0	126,100		
Street 5 Subdivision Rd.			2023	57,500	89,000	25,000	121,500		
1.Paved 4.R/W 7.			Land Data						
2.Semi Imp 5.Sub Rd 8.			Front Foot	Type	Effective		Influence		Influence Codes
3.Gravel 6.Priv Rd 9.None					Frontage	Depth	Factor	Code	
STATUS TG-F&O 0			11.Water Departme			%		1.Second Zone	
Bldg Incomplete 0			12.Undergrd Servi			%		2.Devel Costs	
Sale Data			13.Substations			%		3.Swampy	
			14.Transm Lines			%		4.Size/Shape	
Sale Date 8/14/2017			15.Dist System			%		5.Access	
Price 170,000			Square Foot		Square Feet			6.R/W thru Lot	
Sale Type 2 Land & Buildings							%		7.Restricted
1.Land 4.Trailer 7.			16.					8.Location	
2.L & B 5.Other 8.							%		9.Fractional Sha
3.Bldg 6.Comm 9.			17.TrnsCan Trans					Acres	
Financing 9 Unknown							%		30.Softwood (TG)
1.Convent 4.Seller 7.Bank or Re			18.TrnsCan Rds/Im			%		31.Mixedwood (TG)	
2.FHA/VA 5.Private 8.Divorce			19.Condominium			%		32.Hardwood (TG)	
3.Assumed 6.Cash 9.Unknown			20.Tarred Drivewa			%		33.Waste L /R Pro	
Validity 1 Arms Length Sale			Fract. Acre		Acreege/Sites			34.Roads/Unforest	
1.Valid 4.Bk Repo 7.Abutts							%		35.Eustis Dam
2.Related 5.Partial 8.Other			21.Base Lot 1st A	21	0.29	100	%	0	36.ReEnergyWater
3.Distress 6.Exempt 9.Question			22.Secondary Acre	46	1.00	100	%	0	37.ReEnergy Site
Verified 5 Public Record			23.Remote Water			%			38.ReEnergyTransm
1.Buyer 4.Agent 7.Family			Acres			%			39.Deeded R/W to
2.Seller 5.Pub Rec 8.Other			24.Next 3-10 Acre			%			40.S Lumber Site
3.Lender 6.MLS 9.			25.Next 11-15 Acr			%			41.Demolition Cha
			26.16+ (Undevel A			%			42.Privy/H Tank/
			27.Below 1146Elev			%			43.Comm Imp Lot
			28.Gravel Pits			%			44.Water Availabl
			29.Unforested Vac			%			45.Septic Availab
			Total Acreage		0.29				46.Wtr&Septic Ava


Eustis

Map Lot U12-018

Account 234

Location 87 WING ROAD

Card 1 Of 1 7/03/2023

Building Style 7 Camp/Cottage	SF Bsmt Living 0	Layout 1 Typical
1.Ranch/Co 5.A-Frame 9.Other	Fin Bsmt Grade 0 0	1.Typical 4.O-Built 7.
2.Gambrel 6.Apt.Bldg 10.Daylt.B	OPEN-5-CUSTOMIZE 0	2.Inadeq 5.Camp 8.
3.R Ranch 7.Camp 11.	Heat Type 100% 2 Combination	3.Poor 6. 9.
4.Cape/Col 8.Log 12.	1.HWBB 5.FWA 9.No Heat	Attic 9 None
Dwelling Units 1	2.Combo 6.Stove 10.Geo	1.1/4 Fin 4.Full Fin 7.
Other Units 0	3.Radiant 7.Electric 11.	2.1/2 Fin 5.FI/Stair 8.CS
Stories 1 One Story	4.Monitor 8.FI/Wall 12.	3.3/4 Fin 6. 9.None
1.1 4.1 & 1/2 7.1.S/w/lf	Cool Type 0% 9 None	Insulation 1 Full
2.2 5.1 & 3/4 8.1 & 1/4	1.A/C 4.W&C Air 7.	1.Full 4.Minimal 7.
3.3 6.2 & 1/2 9.	2.Evapor 5. 8.	2.Heavy 5.Partial 8.
Exterior Walls 5 B.& B./T-I-II	3.H Pump 6. 9.None	3.Capped 6. 9.None
1.Clbd/Shg 5.B/B/T111 9.Other	Kitchen Style 5 Basic	Unfinished % 0%
2.Vin/Al 6.Brick 10.None	1.Modern 4.Obsolete 7.	Grade & Factor 3 Average 110%
3.Masonite 7.Log 11.Boards	2.Typical 5.Basic 8.	1.E Grade 4.C+ Grade 7.A+ Grade
4.Asb/Asp 8.Concrete 12.	3.Old Type 6.No Water 9.None	2.D Grade 5.B Grade 8.
Roof Surface 3 Tin/Aluminum	Bath(s) Style 5 Basic	3.C Grade 6.A Grade 9.Same
1.Steel 4.Asphalt 7.Rubber	1.Modern 4.Obsolete 7.Bio/Chem	SQFT (Footprint) 672
2.Vented 5.Wood 8.	2.Typical 5.Basic 8.Privy	Condition 4 Average
3.Tin/Alum 6.Rolled 9.Other	3.Old Type 6. 9.None	1.Poor 4.Avg 7.V G
SF Masonry Trim 0	# Rooms 3	2.Fair 5.Avg+ 8.Exc
ELECTICAL 3	# Bedrooms 2	3.Avg- 6.Good 9.Same
OPEN-4- 0	# Full Baths 1	Phys. % Good 0%
Year Built 1986	# Half Baths 0	Funct. % Good 100%
Year Remodeled 0	# Addn Fixtures 0	Functional Code 9 None
Foundation 6 Piers/Posts	# Fireplaces 0	1.Incomp 4.Bsmt 7.C Wall
1.Concrete 4.Wood 7.Partial		2.O-Built 5.Size 8.LongTerm
2.C Block 5.Slab 8.ledge/ro		3.Damaged 6.Bath 9.None
3.Gran/Roc 6.Piers 9.Pier/Pad		Econ. % Good 100%
Basement 9 0 Bsmt/O Fdtn		Economic Code None
1.1/4 Bmt 4.Full Bmt 7.Dirt Fl		0.None 3.No Power 6.Comment
2.1/2 Bmt 5.Crawl Sp 8.S Level		1.Location 4.Size 7.Uti Easm
3.3/4 Bmt 6.Fnd noB/ 9.None		2.Encroach 5.Condition 8.Incmlpt
Bsmt Gar # Cars 0		Entrance Code 3 Information Only
Wet Basement 9 No Basement		1.Interior 4.Vacant 7.
1.Dry 4. 7.		2.Refusal 5.Estimate 8.
2.Damp 5.Crawl Sp 8.SPump	3.Informed 6. 9.	
3.Wet 6. 9.None	Information Code 1 Owner	
	1.Owner 4.Agent 7.Inspect	
	2.Relative 5.Estimate 8.	
	3.Tenant 6.Other 9.	

Date Inspected 9/03/1996

Additions, Outbuildings & Improvements

Type	Year	Units	Grade	Cond	Phys.	Funct.	Sound Value
21 Open Frame	1986	96	3 100	4	0 %	100 %	
23 Frame Garage	1989	240	3 100	4	0 %	100 %	
71 8 Ohead Door	1989	1	3 100	4	0 %	100 %	
					%	%	1.1 S Frame add
					%	%	2.2 S Frame add
					%	%	3.3 S Frame add
					%	%	4.1 & 1/2 S add
					%	%	5.1 & 3/4 S add
					%	%	6.2 & 1/2 S add
					%	%	21.Open Frame Por
					%	%	22.Encl Frame Por
					%	%	23.Frame Garage
					%	%	24.Frame Shed
					%	%	25.2S w/ba/no bsm
					%	%	26.1SFr Overhang
					%	%	27.Unfin Basement
					%	%	28.1 S 0 ba/0 bs
					%	%	29.Finished Attic



Roy, George R
 Roy, Judy A
 7 Amalfi Street
 Lisbon Falls, ME 04252

B3377P105

Previous Owner
 Wilcox, Eric D.
 Wilcox, Donna S.
 528 Bishop Hill Road
 Leeds ME 04263
 Sale Date: 9/15/2011

Previous Owner
 Camden National Bank
 P.O.. BOX 310

Camden ME 04843
 Sale Date: 6/26/2009

Previous Owner
 MARSTON, ERIC S.S L.
 MARSTON, CHRYSTAL L.
 P. O. BOX 3
 EUSTIS, ME 04936 0003
 Sale Date: 8/31/2006

Inspection Witnessed By:

X	Date	Date Insp.
No./Date	Description	Date Insp.

Notes:

Eustis

Property Data			Assessment Record						
Neighborhood 3 Eustis Village			Year	Land	Buildings	Exempt	Total		
Tree Growth Year 0			2010	44,400	55,900	0	100,300		
X Coordinate 0			2011	44,400	58,200	0	102,600		
Y Coordinate 0			2012	41,100	61,900	0	103,000		
Zone/Land Use 12 General Develop.			2013	40,300	56,700	0	97,000		
Secondary Zone			2014	35,800	57,800	0	93,600		
Topography 2 Rolling			2015	35,800	57,300	0	93,100		
1.Level 4.Below St 7.Incline			2016	35,800	57,300	0	93,100		
2.Rolling 5.Low 8.			2017	35,800	57,300	0	93,100		
3.Above St 6.Swampy 9.			2018	35,800	57,300	0	93,100		
Utilities 3 Septic Disposal& 5 Dug Well &			2019	35,800	57,300	0	93,100		
1.W & S 4.Dr Well 7.Cspool			2020	35,800	57,300	0	93,100		
2.T Water 5.Dug Well 8.Water			2021	35,800	57,300	0	93,100		
3.Septic 6.Privy 9.None			2022	45,600	74,500	0	120,100		
Street 1 Paved			2023	45,600	98,000	0	143,600		
1.Paved 4.R/W 7.			Land Data						
2.Semi Imp 5.Sub Rd 8.			Front Foot	Type	Effective		Influence		Influence Codes
3.Gravel 6.Priv Rd 9.None					Frontage	Depth	Factor	Code	
STATUS TG-F&O 0			11.Water Departme			%		1.Second Zone	
Bldg Incomplete 0			12.Undergrd Servi			%		2.Devel Costs	
Sale Data			13.Substations			%		3.Swampy	
Sale Date 9/15/2011			14.Transm Lines			%		4.Size/Shape	
Price 79,000			15.Dist System			%		5.Access	
Sale Type 2 Land & Buildings			Square Foot		Square Feet				6.R/W thru Lot
1.Land 4.Trailer 7.							%		7.Restricted
2.L & B 5.Other 8.			16.			%		8.Location	
3.Bldg 6.Comm 9.			17.TrnsCan Trans			%		9.Fractional Sha	
Financing 9 Unknown			18.TrnsCan Rds/Im			%		Acres	
1.Convent 4.Seller 7.Bank or Re			19.Condominium			%		30.Softwood (TG)	
2.FHA/VA 5.Private 8.Divorce			20.Tarred Drivewa			%		31.Mixedwood (TG)	
3.Assumed 6.Cash 9.Unknown			Fract. Acre	Acreege/Sites				32.Hardwood (TG)	
Validity 1 Arms Length Sale				21.Base Lot 1st A	21	0.91	100	%	0
1.Valid 4.Bk Repo 7.Abutts			22.Secondary Acre	46	1.00	100	%	0	
2.Related 5.Partial 8.Other			23.Remote Water			%		33.Waste L /R Pro	
3.Distress 6.Exempt 9.Question			Acres			%		34.Roads/Unforest	
Verified 5 Public Record			24.Next 3-10 Acre			%		35.Eustis Dam	
1.Buyer 4.Agent 7.Family			25.Next 11-15 Acr			%		36.ReEnergyWater	
2.Seller 5.Pub Rec 8.Other			26.16+ (Undevel A			%		37.ReEnergy Site	
3.Lender 6.MLS 9.			27.Below 1146Elev			%		38.ReEnergyTransm	
			28.Gravel Pits			%		39.Deeded R/W to	
			29.Unforested Vac			%		40.S Lumber Site	
			Total Acreage		0.91				41.Demolition Cha
									42.Privy/H Tank/
									43.Comm Imp Lot
									44.Water Availabl
									45.Septic Availab
									46.Wtr&Septic Ava


Eustis

Map Lot U17-020

Account 527

Location 5 FERRY LANDING

Card 1 Of 1 7/03/2023

Building Style 4 Cape/Colonial	SF Bsmt Living 0	Layout 1 Typical
1.Ranch/Co 5.A-Frame 9.Other	Fin Bsmt Grade 0 0	1.Typical 4.O-Built 7.
2.Gambrel 6.Apt.Bldg 10.Daylt.B	OPEN-5-CUSTOMIZE 0	2.Inadeq 5.Camp 8.
3.R Ranch 7.Camp 11.	Heat Type 100% 5 Forced Warm Air	3.Poor 6. 9.
4.Cape/Col 8.Log 12.	1.HWBB 5.FWA 9.No Heat	Attic 8 Crawl Space
Dwelling Units 1	2.Combo 6.Stove 10.Geo	1.1/4 Fin 4.Full Fin 7.
Other Units 0	3.Radiant 7.Electric 11.	2.1/2 Fin 5.FI/Stair 8.CS
Stories 4 One & 1/2 Story	4.Monitor 8.FI/Wall 12.	3.3/4 Fin 6. 9.None
1.1 4.1 & 1/2 7.1.S/w/lf	Cool Type 0% 9 None	Insulation 4 Minimal
2.2 5.1 & 3/4 8.1 & 1/4	1.A/C 4.W&C Air 7.	1.Full 4.Minimal 7.
3.3 6.2 & 1/2 9.	2.Evapor 5. 8.	2.Heavy 5.Partial 8.
Exterior Walls 1 Clapboard/Shingl	3.H Pump 6. 9.None	3.Capped 6. 9.None
1.Clbd/Shg 5.B/B/T111 9.Other	Kitchen Style 5 Basic	Unfinished % 0%
2.Vin/Al 6.Brick 10.None	1.Modern 4.Obsolete 7.	Grade & Factor 3 Average 100%
3.Masonite 7.Log 11.Boards	2.Typical 5.Basic 8.	1.E Grade 4.C+ Grade 7.A+ Grade
4.Asb/Asp 8.Concrete 12.	3.Old Type 6.No Water 9.None	2.D Grade 5.B Grade 8.
Roof Surface 1 Steel	Bath(s) Style 5 Basic	3.C Grade 6.A Grade 9.Same
1.Steel 4.Asphalt 7.Rubber	1.Modern 4.Obsolete 7.Bio/Chem	SQFT (Footprint) 374
2.Vented 5.Wood 8.	2.Typical 5.Basic 8.Privy	Condition 4 Average
3.Tin/Alum 6.Rolled 9.Other	3.Old Type 6. 9.None	1.Poor 4.Avg 7.V G
SF Masonry Trim 0	# Rooms 6	2.Fair 5.Avg+ 8.Exc
ELECTICAL 3	# Bedrooms 3	3.Avg- 6.Good 9.Same
OPEN-4- 0	# Full Baths 1	Phys. % Good 0%
Year Built 1920	# Half Baths 0	Funct. % Good 100%
Year Remodeled 0	# Addn Fixtures 0	Functional Code 9 None
Foundation 1 Concrete	# Fireplaces 0	1.Incomp 4.Bsmt 7.C Wall
1.Concrete 4.Wood 7.Partial		2.O-Built 5.Size 8.LongTerm
2.C Block 5.Slab 8.ledge/ro		3.Damaged 6.Bath 9.None
3.Gran/Roc 6.Piers 9.Pier/Pad		Econ. % Good 100%
Basement 4 Full Basement		Economic Code None
1.1/4 Bmt 4.Full Bmt 7.Dirt Fl		0.None 3.No Power 6.Comment
2.1/2 Bmt 5.Crawl Sp 8.S Level		1.Location 4.Size 7.Uti Easm
3.3/4 Bmt 6.Fnd noB/ 9.None		2.Encroach 5.Condition 8.Incmlpt
Bsmt Gar # Cars 0		Entrance Code 5 Estimated
Wet Basement 1 Dry Basement		1.Interior 4.Vacant 7.
1.Dry 4. 7.		2.Refusal 5.Estimate 8.
2.Damp 5.Crawl Sp 8.SPump	3.Informed 6. 9.	
3.Wet 6. 9.None	Information Code 5 Estimate	
	1.Owner 4.Agent 7.Inspect	
	2.Relative 5.Estimate 8.	
	3.Tenant 6.Other 9.	

Date Inspected 10/07/1996

Additions, Outbuildings & Improvements

Type	Year	Units	Grade	Cond	Phys.	Funct.	Sound Value
1 1 S.Frame add-on	1920	440	3 100	4	0	%88 %	1.1 S Frame add-
22 Encl Frame Porch	1920	176	3 100	4	0	%100 %	2.2 S Frame add-
43 1 1/2 S.Garage	1930	418	3 100	3	0	%100 %	3.3 S Frame add-
71 8 Ohead Door	1950	1	3 100	3	0	%100 %	4.1 & 1/2 S add-
						% %	5.1 & 3/4 S add-
						% %	6.2 & 1/2 S add-
						% %	21.Open Frame Por
						% %	22.Encl Frame Por
						% %	23.Frame Garage
						% %	24.Frame Shed
						% %	25.2S w/ba/no bsm
						% %	26.1SFr Overhang
						% %	27.Unfin Basement
						% %	28.1 S 0 ba/0 bs
						% %	29.Finished Attic



ROY, JEANNE A
418 Evergreen Drive
Waterville ME 04901

B922P195

Inspection Witnessed By:

X	Date	Date Insp.
No./Date	Description	Date Insp.

Notes:

Eustis

Property Data			Assessment Record						
Neighborhood 14 Old Dead Riv.Rd.			Year	Land	Buildings	Exempt	Total		
Tree Growth Year 0			2010	9,200	0	0	9,200		
X Coordinate 0			2011	9,200	0	0	9,200		
Y Coordinate 0			2012	8,300	0	0	8,300		
Zone/Land Use 11 Residential/Rec.			2013	6,900	0	0	6,900		
Secondary Zone			2014	5,800	0	0	5,800		
Topography 2 Rolling			2015	5,800	0	0	5,800		
1.Level 4.Below St 7.Incline			2016	5,800	0	0	5,800		
2.Rolling 5.Low 8.			2017	5,800	0	0	5,800		
3.Above St 6.Swampy 9.			2018	5,800	0	0	5,800		
Utilities 9 None			2019	5,800	0	0	5,800		
1.W & S 4.Dr Well 7.Cspool			2020	5,800	0	0	5,800		
2.T Water 5.Dug Well 8.Water			2021	5,800	0	0	5,800		
3.Septic 6.Privy 9.None			2022	7,500	0	0	7,500		
Street 1 Paved			2023	7,500	0	0	7,500		
1.Paved 4.R/W 7.			Land Data						
2.Semi Imp 5.Sub Rd 8.			Front Foot	Type	Effective		Influence		Influence Codes
3.Gravel 6.Priv Rd 9.None					Frontage	Depth	Factor	Code	
STATUS TG-F&O 0			11.Water Departme					1.Second Zone	
Bldg Incomplete 0			12.Undergrd Servi					2.Devel Costs	
Sale Data			13.Substations					3.Swampy	
Sale Date 10/01/1986			14.Transm Lines					4.Size/Shape	
Price			15.Dist System					5.Access	
Sale Type								6.R/W thru Lot	
1.Land 4.Trailer 7.			Square Foot	Square Feet				7.Restricted	
2.L & B 5.Other 8.								8.Location	
3.Bldg 6.Comm 9.			16.					9.Fractional Sha	
Financing			17.TrnsCan Trans					Acres	
1.Convent 4.Seller 7.Bank or Re			18.TrnsCan Rds/Im					30.Softwood (TG)	
2.FHA/VA 5.Private 8.Divorce			19.Condominium					31.Mixedwood (TG)	
3.Assumed 6.Cash 9.Unknown			20.Tarred Drivewa					32.Hardwood (TG)	
Validity			Fract. Acre	Acreege/Sites				33.Waste L /R Pro	
1.Valid 4.Bk Repo 7.Abutts			21.Base Lot 1st A	21	0.23	100	%	34.Roads/Unforest	
2.Related 5.Partial 8.Other			22.Secondary Acre					35.Eustis Dam	
3.Distress 6.Exempt 9.Question			23.Remote Water					36.ReEnergyWater	
Verified			Acres					37.ReEnergy Site	
1.Buyer 4.Agent 7.Family			24.Next 3-10 Acre					38.ReEnergyTransm	
2.Seller 5.Pub Rec 8.Other			25.Next 11-15 Acr					39.Deeded R/W to	
3.Lender 6.MLS 9.			26.16+ (Undevel A					40.S Lumber Site	
			27.Below 1146Elev					41.Demolition Cha	
			28.Gravel Pits					42.Privy/H Tank/	
			29.Unforested Vac	Total Acreege 0.23				43.Comm Imp Lot	
								44.Water Availabl	
								45.Septic Availab	
								46.Wtr&Septic Ava	

Eustis

Map Lot U01-146


Account 695

Location OLD DEAD RIVER ROAD

Card 1

Of 1

7/03/2023

Building Style	SF Bsmt Living	Layout
1.Ranch/Co 5.A-Frame 9.Other	Fin Bsmt Grade	1.Typical 4.O-Built 7.
2.Gambrel 6.Apt.Bldg 10.Daylt.B	OPEN-5-CUSTOMIZE	2.Inadeq 5.Camp 8.
3.R Ranch 7.Camp 11.	Heat Type	3.Poor 6. 9.
4.Cape/Col 8.Log 12.	1.HWBB 5.FWA 9.No Heat	Attic
Dwelling Units	2.Combo 6.Stove 10.Geo	1.1/4 Fin 4.Full Fin 7.
Other Units	3.Radiant 7.Electric 11.	2.1/2 Fin 5.F/Stair 8.CS
Stories	4.Monitor 8.F/Wall 12.	3.3/4 Fin 6. 9.None
1.1 4.1 & 1/2 7.1.S/w/lf	Cool Type	Insulation
2.2 5.1 & 3/4 8.1 & 1/4	1.A/C 4.W&C Air 7.	1.Full 4.Minimal 7.
3.3 6.2 & 1/2 9.	2.Evapor 5. 8.	2.Heavy 5.Partial 8.
Exterior Walls	3.H Pump 6. 9.None	3.Capped 6. 9.None
1.Clbd/Shg 5.B/B/T111 9.Other	Kitchen Style	Unfinished %
2.Vin/Al 6.Brick 10.None	1.Modern 4.Obsolete 7.	Grade & Factor
3.Masonite 7.Log 11.Boards	2.Typical 5.Basic 8.	1.E Grade 4.C+ Grade 7.A+ Grade
4.Asb/Asp 8.Concrete 12.	3.Old Type 6.No Water 9.None	2.D Grade 5.B Grade 8.
Roof Surface	Bath(s) Style	3.C Grade 6.A Grade 9.Same
1.Steel 4.Asphalt 7.Rubber	1.Modern 4.Obsolete 7.Bio/Chem	SQFT (Footprint)
2.Vented 5.Wood 8.	2.Typical 5.Basic 8.Privy	Condition
3.Tin/Alum 6.Rolled 9.Other	3.Old Type 6. 9.None	1.Poor 4.Avg 7.V G
SF Masonry Trim	# Rooms	2.Fair 5.Avg+ 8.Exc
ELECTICAL	# Bedrooms	3.Avg- 6.Good 9.Same
OPEN-4-	# Full Baths	Phys. % Good
Year Built	# Half Baths	Funct. % Good
Year Remodeled	# Addn Fixtures	Functional Code
Foundation	# Fireplaces	1.Incomp 4.Bsmt 7.C Wall
1.Concrete 4.Wood 7.Partial		2.O-Built 5.Size 8.LongTerm
2.C Block 5.Slab 8.ledge/ro		3.Damaged 6.Bath 9.None
3.Gran/Roc 6.Piers 9.Pier/Pad		Econ. % Good
Basement		Economic Code
1.1/4 Bmt 4.Full Bmt 7.Dirt Fl		0.None 3.No Power 6.Comment
2.1/2 Bmt 5.Crawl Sp 8.S Level		1.Location 4.Size 7.Uti Easm
3.3/4 Bmt 6.Fnd noB/ 9.None		2.Encroach 5.Condition 8.Incmlpt
Bsmt Gar # Cars		Entrance Code 0
Wet Basement		1.Interior 4.Vacant 7.
1.Dry 4. 7.		2.Refusal 5.Estimate 8.
2.Damp 5.Crawl Sp 8.SPump	3.Informed 6. 9.	
3.Wet 6. 9.None	Information Code 0	
	1.Owner 4.Agent 7.Inspect	
	2.Relative 5.Estimate 8.	
	3.Tenant 6.Other 9.	

Date Inspected

Additions, Outbuildings & Improvements

Type	Year	Units	Grade	Cond	Phys.	Funct.	Sound Value
					%	%	1.1 S Frame add-
					%	%	2.2 S Frame add-
					%	%	3.3 S Frame add-
					%	%	4.1 & 1/2 S add-
					%	%	5.1 & 3/4 S add-
					%	%	6.2 & 1/2 S add-
					%	%	21.Open Frame Por
					%	%	22.Encl Frame Por
					%	%	23.Frame Garage
					%	%	24.Frame Shed
					%	%	25.2S w/ba/no bsm
					%	%	26.1SFr Overhang
					%	%	27.Unfin Basement
					%	%	28.1 S 0 ba/0 bs
					%	%	29.Finished Attic

ROY, JEFFREY C
612 WILSON HILL RD
TURNER ME 04282 0000

B2390P1537

Previous Owner
NILE, LEE M.
NILE, FAYLENE A.
P.O. BOX 005
EAST WILTON, ME 04234 0005
Sale Date: 7/25/2017

Inspection Witnessed By:

X	Date	Date Insp.
No./Date	Description	Date Insp.

Notes:

Eustis

Property Data			Assessment Record						
Neighborhood 65 Eustis Ridge			Year	Land	Buildings	Exempt	Total		
Tree Growth Year 0			2010	39,200	28,400	0	67,600		
X Coordinate 0			2011	39,200	29,600	0	68,800		
Y Coordinate 0			2012	48,300	31,200	0	79,500		
Zone/Land Use 15 Rural Woodland 2			2013	43,300	29,300	0	72,600		
Secondary Zone			2014	40,300	29,200	0	69,500		
Topography 7 Inclining			2015	40,300	28,000	0	68,300		
1.Level 4.Below St 7.Incline			2016	37,800	28,000	0	65,800		
2.Rolling 5.Low 8.			2017	37,800	27,600	0	65,400		
3.Above St 6.Swampy 9.			2018	37,800	27,600	0	65,400		
Utilities 9 None			2019	37,800	27,300	0	65,100		
1.W & S 4.Dr Well 7.Cspool			2020	37,800	27,000	0	64,800		
2.T Water 5.Dug Well 8.Water			2021	37,800	26,900	0	64,700		
3.Septic 6.Privy 9.None			2022	55,000	34,600	0	89,600		
Street 4 Right of Way			2023	55,000	56,600	0	111,600		
1.Paved 4.R/W 7.			Land Data						
2.Semi Imp 5.Sub Rd 8.			Front Foot	Type	Effective		Influence		Influence Codes
3.Gravel 6.Priv Rd 9.None					Frontage	Depth	Factor	Code	
STATUS TG-F&O 0			11.Water Departme			%		1.Second Zone	
Bldg Incomplete 0			12.Undergrd Servi			%		2.Devel Costs	
Sale Data			13.Substations			%		3.Swampy	
Sale Date 7/25/2017			14.Transm Lines			%		4.Size/Shape	
Price 60,500			15.Dist System			%		5.Access	
Sale Type 2 Land & Buildings			Square Foot	Square Feet				6.R/W thru Lot	
1.Land 4.Trailer 7.								7.Restricted	
2.L & B 5.Other 8.			16.			%		8.Location	
3.Bldg 6.Comm 9.			17.TrnsCan Trans			%		9.Fractional Sha	
Financing 9 Unknown			18.TrnsCan Rds/Im			%		Acres	
1.Convent 4.Seller 7.Bank or Re			19.Condominium			%		30.Softwood (TG)	
2.FHA/VA 5.Private 8.Divorce			20.Tarred Drivewa			%		31.Mixedwood (TG)	
3.Assumed 6.Cash 9.Unknown			Fract. Acre	Acreege/Sites				32.Hardwood (TG)	
Validity 1 Arms Length Sale								33.Waste L /R Pro	
1.Valid 4.Bk Repo 7.Abutts			21.Base Lot 1st A	21	1.00	100	%	0	34.Roads/Unforest
2.Related 5.Partial 8.Other			22.Secondary Acre	22	1.00	100	%	0	35.Eustis Dam
3.Distress 6.Exempt 9.Question			23.Remote Water	24	2.12	100	%	0	36.ReEnergyWater
Verified 5 Public Record			Acres						37.ReEnergy Site
1.Buyer 4.Agent 7.Family				24.Next 3-10 Acre			%		38.ReEnergyTransm
2.Seller 5.Pub Rec 8.Other			25.Next 11-15 Acr			%		39.Deeded R/W to	
3.Lender 6.MLS 9.			26.16+ (Undevel A			%		40.S Lumber Site	
			27.Below 1146Elev			%		41.Demolition Cha	
			28.Gravel Pits			%		42.Privy/H Tank/	
			29.Unforested Vac			%		43.Comm Imp Lot	
			Total Acreage		4.12				44.Water Availabl
									45.Septic Availab
									46.Wtr&Septic Ava

Eustis

Map Lot R07-004-002

Account 325

Location 11 BOBCAT BLVD

Card 1

Of 1

7/03/2023

Building Style 7 Camp/Cottage	SF Bsmt Living 0	Layout 1 Typical
1.Ranch/Co 5.A-Frame 9.Other	Fin Bsmt Grade 0 0	1.Typical 4.O-Built 7.
2.Gambrel 6.Apt.Bldg 10.Daylt.B	OPEN-5-CUSTOMIZE 0	2.Inadeq 5.Camp 8.
3.R Ranch 7.Camp 11.	Heat Type 100% 6 Stove	3.Poor 6. 9.
4.Cape/Col 8.Log 12.	1.HWBB 5.FWA 9.No Heat	Attic 9 None
Dwelling Units 1	2.Combo 6.Stove 10.Geo	1.1/4 Fin 4.Full Fin 7.
Other Units 0	3.Radiant 7.Electric 11.	2.1/2 Fin 5.FI/Stair 8.CS
Stories 7 One Story W/Loft	4.Monitor 8.FI/Wall 12.	3.3/4 Fin 6. 9.None
1.1 4.1 & 1/2 7.1.S/w/lf	Cool Type 0% 9 None	Insulation 4 Minimal
2.2 5.1 & 3/4 8.1 & 1/4	1.A/C 4.W&C Air 7.	1.Full 4.Minimal 7.
3.3 6.2 & 1/2 9.	2.Evapor 5. 8.	2.Heavy 5.Partial 8.
Exterior Walls 5 B.& B./T-I-II	3.H Pump 6. 9.None	3.Capped 6. 9.None
1.Clbd/Shg 5.B/B/T111 9.Other	Kitchen Style 5 Basic	Unfinished % 0%
2.Vin/Al 6.Brick 10.None	1.Modern 4.Obsolete 7.	Grade & Factor 3 Average 100%
3.Masonite 7.Log 11.Boards	2.Typical 5.Basic 8.	1.E Grade 4.C+ Grade 7.A+ Grade
4.Asb/Asp 8.Concrete 12.	3.Old Type 6.No Water 9.None	2.D Grade 5.B Grade 8.
Roof Surface 1 Steel	Bath(s) Style 5 Basic	3.C Grade 6.A Grade 9.Same
1.Steel 4.Asphalt 7.Rubber	1.Modern 4.Obsolete 7.Bio/Chem	SQFT (Footprint) 320
2.Vented 5.Wood 8.	2.Typical 5.Basic 8.Privy	Condition 4 Average
3.Tin/Alum 6.Rolled 9.Other	3.Old Type 6. 9.None	1.Poor 4.Avg 7.V G
SF Masonry Trim 0	# Rooms 2	2.Fair 5.Avg+ 8.Exc
ELECTICAL 0	# Bedrooms 1	3.Avg- 6.Good 9.Same
OPEN-4- 0	# Full Baths 0	Phys. % Good 0%
Year Built 1994	# Half Baths 0	Funct. % Good 100%
Year Remodeled 0	# Addn Fixtures 0	Functional Code 9 None
Foundation 6 Piers/Posts	# Fireplaces 0	1.Incomp 4.Bsmt 7.C Wall
1.Concrete 4.Wood 7.Partial		2.O-Built 5.Size 8.LongTerm
2.C Block 5.Slab 8.ledge/ro		3.Damaged 6.Bath 9.None
3.Gran/Roc 6.Piers 9.Pier/Pad		Econ. % Good 100%
Basement 9 0 Bsmt/O Fdtn		Economic Code None
1.1/4 Bmt 4.Full Bmt 7.Dirt Fl		0.None 3.No Power 6.Comment
2.1/2 Bmt 5.Crawl Sp 8.S Level		1.Location 4.Size 7.Uti Easm
3.3/4 Bmt 6.Fnd noB/ 9.None		2.Encroach 5.Condition 8.Incmlplet
Bsmt Gar # Cars 0		Entrance Code 5 Estimated
Wet Basement 9 No Basement		1.Interior 4.Vacant 7.
1.Dry 4. 7.		2.Refusal 5.Estimate 8.
2.Damp 5.Crawl Sp 8.SPump	3.Informed 6. 9.	
3.Wet 6. 9.None	Information Code 5 Estimate	
	1.Owner 4.Agent 7.Inspect	
	2.Relative 5.Estimate 8.	
	3.Tenant 6.Other 9.	

Date Inspected 7/05/1995

Additions, Outbuildings & Improvements							
Type	Year	Units	Grade	Cond	Phys.	Funct.	Sound Value
21 Open Frame	1994	96	2 100	3	0 %	100 %	
69 Privy	1994	16	2 100	3	0 %	100 %	
					%	%	1.1 S Frame add
					%	%	2.2 S Frame add
					%	%	3.3 S Frame add
					%	%	4.1 & 1/2 S add
					%	%	5.1 & 3/4 S add
					%	%	6.2 & 1/2 S add
					%	%	21.Open Frame Por
					%	%	22.Encl Frame Por
					%	%	23.Frame Garage
					%	%	24.Frame Shed
					%	%	25.2S w/ba/no bsm
					%	%	26.1SFr Overhang
					%	%	27.Unfin Basement
					%	%	28.1 S 0 ba/0 bs
					%	%	29.Finished Attic



Rushton, Erik K
244 OAK ST
OAKLAND ME 04963

B3095P182

Previous Owner
Holland, Margaret A.
48 Southern Bay Road

Penobscot, ME 04476
Sale Date: 12/01/2008

Inspection Witnessed By:

X	Date	Date Insp.
No./Date	Description	Date Insp.

Notes:

Eustis

Property Data			Assessment Record						
Neighborhood 2 Stratton Village			Year	Land	Buildings	Exempt	Total		
Tree Growth Year 0			2010	52,800	101,700	0	154,500		
X Coordinate 0			2011	52,800	104,700	0	157,500		
Y Coordinate 0			2012	48,100	111,900	0	160,000		
Zone/Land Use 12 General Develop.			2013	46,800	101,400	0	148,200		
Secondary Zone			2014	40,400	103,500	0	143,900		
Topography 1 Level			2015	40,400	103,200	0	143,600		
1.Level 4.Below St 7.Incline			2016	39,200	103,200	0	142,400		
2.Rolling 5.Low 8.			2017	39,200	103,200	0	142,400		
3.Above St 6.Swampy 9.			2018	39,200	103,200	0	142,400		
Utilities 1 Twn.Watr& Septic			2019	39,200	103,200	0	142,400		
1.W & S 4.Dr Well 7.Cspool			2020	39,200	103,200	0	142,400		
2.T Water 5.Dug Well 8.Water			2021	39,200	103,200	0	142,400		
3.Septic 6.Privy 9.None			2022	51,600	134,200	0	185,800		
Street 1 Paved			2023	51,600	165,300	0	216,900		
1.Paved 4.R/W 7.			Land Data						
2.Semi Imp 5.Sub Rd 8.			Front Foot	Type	Effective		Influence		Influence Codes
3.Gravel 6.Priv Rd 9.None					Frontage	Depth	Factor	Code	
STATUS TG-F&O 0			11.Water Departme					1.Second Zone	
Bldg Incomplete 0			12.Undergrd Servi					2.Devel Costs	
Sale Data			13.Substations					3.Swampy	
Sale Date 12/01/2008			14.Transm Lines					4.Size/Shape	
Price			15.Dist System					5.Access	
Sale Type 2 Land & Buildings			Square Foot	Square Feet				6.R/W thru Lot	
1.Land 4.Trailer 7.								7.Restricted	
2.L & B 5.Other 8.			16.					8.Location	
3.Bldg 6.Comm 9.			17.TrnsCan Trans					9.Fractional Sha	
Financing 9 Unknown			18.TrnsCan Rds/Im					Acres	
1.Convent 4.Seller 7.Bank or Re			19.Condominium					30.Softwood (TG)	
2.FHA/VA 5.Private 8.Divorce			20.Tarred Drivewa					31.Mixedwood (TG)	
3.Assumed 6.Cash 9.Unknown			Fract. Acre	Acreege/Sites				32.Hardwood (TG)	
Validity 1 Arms Length Sale				21.Base Lot 1st A	21	1.00	100	%	0
1.Valid 4.Bk Repo 7.Abutts			22.Secondary Acre	22	0.48	100	%	0	
2.Related 5.Partial 8.Other			23.Remote Water	46	1.00	100	%	0	
3.Distress 6.Exempt 9.Question			Acres						
Verified 5 Public Record			24.Next 3-10 Acre					33.Waste L /R Pro	
1.Buyer 4.Agent 7.Family			25.Next 11-15 Acr					34.Roads/Unforest	
2.Seller 5.Pub Rec 8.Other			26.16+ (Undevel A					35.Eustis Dam	
3.Lender 6.MLS 9.			27.Below 1146Elev					36.ReEnergyWater	
			28.Gravel Pits					37.ReEnergy Site	
			29.Unforested Vac					38.ReEnergyTransm	
			Total Acreage		1.48			39.Deeded R/W to	
								40.S Lumber Site	
								41.Demolition Cha	
								42.Privy/H Tank/	
								43.Comm Imp Lot	
								44.Water Availabl	
								45.Septic Availab	
								46.Wtr&Septic Ava	

Eustis

Map Lot U07-016

Account 514

Location 204 MAIN ST., STRATTON

Card 1

Of 1

7/03/2023

Building Style 4 Cape/Colonial	SF Bsmt Living 0	Layout 1 Typical
1.Ranch/Co 5.A-Frame 9.Other	Fin Bsmt Grade 0 0	1.Typical 4.O-Built 7.
2.Gambrel 6.Apt.Bldg 10.Daylt.B	OPEN-5-CUSTOMIZE 0	2.Inadeq 5.Camp 8.
3.R Ranch 7.Camp 11.	Heat Type 100% 5 Forced Warm Air	3.Poor 6. 9.
4.Cape/Col 8.Log 12.	1.HWB 5.FWA 9.No Heat	Attic 5 Floor & Stairs
Dwelling Units 1	2.Combo 6.Stove 10.Geo	1.1/4 Fin 4.Full Fin 7.
Other Units 0	3.Radiant 7.Electric 11.	2.1/2 Fin 5.FI/Stair 8.CS
Stories 2 Two Story	4.Monitor 8.FI/Wall 12.	3.3/4 Fin 6. 9.None
1.1 4.1 & 1/2 7.1.S/w/lf	Cool Type 0% 9 None	Insulation 4 Minimal
2.2 5.1 & 3/4 8.1 & 1/4	1.A/C 4.W&C Air 7.	1.Full 4.Minimal 7.
3.3 6.2 & 1/2 9.	2.Evapor 5. 8.	2.Heavy 5.Partial 8.
Exterior Walls 1 Clapboard/Shingl	3.H Pump 6. 9.None	3.Capped 6. 9.None
1.Clbd/Shg 5.B/B/T111 9.Other	Kitchen Style 2 Typical	Unfinished % 0%
2.Vin/Al 6.Brick 10.None	1.Modern 4.Obsolete 7.	Grade & Factor 3 Average 100%
3.Masonite 7.Log 11.Boards	2.Typical 5.Basic 8.	1.E Grade 4.C+ Grade 7.A+ Grade
4.Asb/Asp 8.Concrete 12.	3.Old Type 6.No Water 9.None	2.D Grade 5.B Grade 8.
Roof Surface 4 Asphalt Shingles	Bath(s) Style 2 Typical Bath(s)	3.C Grade 6.A Grade 9.Same
1.Steel 4.Asphalt 7.Rubber	1.Modern 4.Obsolete 7.Bio/Chem	SQFT (Footprint) 1113
2.Vented 5.Wood 8.	2.Typical 5.Basic 8.Privy	Condition 4 Average
3.Tin/Alum 6.Rolled 9.Other	3.Old Type 6. 9.None	1.Poor 4.Avg 7.V G
SF Masonry Trim 0	# Rooms 8	2.Fair 5.Avg+ 8.Exc
ELECTICAL 3	# Bedrooms 4	3.Avg- 6.Good 9.Same
OPEN-4- 0	# Full Baths 2	Phys. % Good 0%
Year Built 1900	# Half Baths 0	Funct. % Good 95%
Year Remodeled 2003	# Addn Fixtures 0	Functional Code 5 Size/Layout
Foundation 3 Granite/Rock Wal	# Fireplaces 1	1.Incomp 4.Bsmt 7.C Wall
1.Concrete 4.Wood 7.Partial		2.O-Built 5.Size 8.LongTerm
2.C Block 5.Slab 8.ledge/ro		3.Damaged 6.Bath 9.None
3.Gran/Roc 6.Piers 9.Pier/Pad		Econ. % Good 95%
Basement 4 Full Basement		Economic Code See.Comment.....
1.1/4 Bmt 4.Full Bmt 7.Dirt Fl		0.None 3.No Power 6.Comment
2.1/2 Bmt 5.Crawl Sp 8.S Level		1.Location 4.Size 7.Uti Easm
3.3/4 Bmt 6.Fnd noB/ 9.None		2.Encroach 5.Condition 8.Incmlplet
Bsmt Gar # Cars 0		Entrance Code 3 Information Only
Wet Basement 1 Dry Basement		1.Interior 4.Vacant 7.
1.Dry 4. 7.		2.Refusal 5.Estimate 8.
2.Damp 5.Crawl Sp 8.SPump	3.Informed 6. 9.	
3.Wet 6. 9.None	Information Code 1 Owner	
	1.Owner 4.Agent 7.Inspect	
	2.Relative 5.Estimate 8.	
	3.Tenant 6.Other 9.	

Date Inspected 9/26/1996

Additions, Outbuildings & Improvements							
Type	Year	Units	Grade	Cond	Phys.	Funct.	Sound Value
1 1 S.Frame add-on	1920	190	3 100	9	0	%88 %	1.1 S Frame add- 2.2 S Frame add- 3.3 S Frame add-
21 Open Frame	1920	156	3 100	3	0	%100 %	4.1 & 1/2 S add- 5.1 & 3/4 S add-
21 Open Frame	1920	439	3 100	3	0	%100 %	6.2 & 1/2 S add- 21.Open Frame Por
						% %	22.Encl Frame Por
						% %	23.Frame Garage
						% %	24.Frame Shed
						% %	25.2S w/ba/no bsm
						% %	26.1SFr Overhang
						% %	27.Unfin Basement
						% %	28.1 S 0 ba/0 bs
						% %	29.Finished Attic



RUSSELL, SCOTT
 RUSSELL, WENDY
 1019 CARRIAGE RD
 CARRABASSETT VALLEY ME 04947

B2985P121 B3469P46 B3577P97 B3919P35

Previous Owner
 Wilcox, Donna S. J.T.
 Wilcox, Eric D.

Eustis ME 04936
 Sale Date: 6/23/2017

Previous Owner
 Mathews, Bruce -tenant in common
 Mathews, Dawna J. tenant in common

Whitefield ME 04353 3101
 Sale Date: 8/19/2013

Previous Owner
 GARBATINI, DENISE L.(BECKWITH)

1731 Oasis Ave.
 Deltona FL 32725
 Sale Date: 12/28/2007

Inspection Witnessed By:

X	Date	Date Insp.
No./Date	Description	Date Insp.

Notes:

Eustis

Property Data			Assessment Record						
Neighborhood 97 Wing Community			Year	Land	Buildings	Exempt	Total		
Tree Growth Year 0			2010	28,400	700	0	29,100		
X Coordinate 0			2011	28,400	700	0	29,100		
Y Coordinate 0			2012	28,700	700	0	29,400		
Zone/Land Use 11 Residential/Rec.			2013	35,400	600	0	36,000		
Secondary Zone			2014	34,700	700	0	35,400		
Topography 1 Level			2015	34,700	600	0	35,300		
1.Level 4.Below St 7.Incline			2016	34,200	600	0	34,800		
2.Rolling 5.Low 8.			2017	34,200	600	0	34,800		
3.Above St 6.Swampy 9.			2018	34,200	600	0	34,800		
Utilities 5 Dug Well & 3 Septic Disposal&			2019	34,200	600	0	34,800		
1.W & S 4.Dr Well 7.Cspool			2020	34,200	600	0	34,800		
2.T Water 5.Dug Well 8.Water			2021	34,200	600	0	34,800		
3.Septic 6.Privy 9.None			2022	40,000	700	0	40,700		
Street 5 Subdivision Rd.			2023	80,800	4,700	0	85,500		
1.Paved 4.R/W 7.			Land Data						
2.Semi Imp 5.Sub Rd 8.			Front Foot	Type	Effective		Influence		Influence Codes
3.Gravel 6.Priv Rd 9.None					Frontage	Depth	Factor	Code	
STATUS TG-F&O 0			11.Water Departme			%		1.Second Zone	
Bldg Incomplete 0			12.Undergrd Servi			%		2.Devel Costs	
Sale Data			13.Substations			%		3.Swampy	
			14.Transm Lines			%		4.Size/Shape	
Sale Date 6/23/2017			15.Dist System			%		5.Access	
Price 19,500						%		6.R/W thru Lot	
Sale Type 2 Land & Buildings						%		7.Restricted	
1.Land 4.Trailer 7.			Square Foot	Square Feet				8.Location	
2.L & B 5.Other 8.							%	9.Fractional Sha	
3.Bldg 6.Comm 9.						%	Acres		
Financing 9 Unknown			16.			%	30.Softwood (TG)		
1.Convent 4.Seller 7.Bank or Re			17.TrnsCan Trans			%	31.Mixedwood (TG)		
2.FHA/VA 5.Private 8.Divorce			18.TrnsCan Rds/Im			%	32.Hardwood (TG)		
3.Assumed 6.Cash 9.Unknown			19.Condominium			%	33.Waste L /R Pro		
Validity 1 Arms Length Sale			20.Tarred Drivewa			%	34.Roads/Unforest		
1.Valid 4.Bk Repo 7.Abutts			Fract. Acre	Acreege/Sites				35.Eustis Dam	
2.Related 5.Partial 8.Other			21.Base Lot 1st A	21	1.00	100 %	0	36.ReEnergyWater	
3.Distress 6.Exempt 9.Question			22.Secondary Acre	46	1.00	100 %	0	37.ReEnergy Site	
Verified 5 Public Record			23.Remote Water	39	1.00	100 %	0	38.ReEnergyTransm	
1.Buyer 4.Agent 7.Family			Acres	22	0.13	100 %	0	39.Deeded R/W to	
2.Seller 5.Pub Rec 8.Other			24.Next 3-10 Acre			%		40.S Lumber Site	
3.Lender 6.MLS 9.			25.Next 11-15 Acr			%		41.Demolition Cha	
			26.16+ (Undevel A			%		42.Privy/H Tank/	
			27.Below 1146Elev			%		43.Comm Imp Lot	
			28.Gravel Pits	Total Acreage 1.13				44.Water Availabl	
			29.Unforested Vac					45.Septic Availab	
								46.Wtr&Septic Ava	

RYAN, LANCE
RYAN, SARAH
567 DEERFIELD DR
HERMON ME 04401

B923P118 B4433P250

Previous Owner
RYAN, MARSHALL W
RYAN, TINA L
P. O. BOX 341
STRATTON ME 04982 0341
Sale Date: 3/11/2022

Inspection Witnessed By:

X

Date

No./Date	Description	Date Insp.

Notes:

Eustis

Property Data			Assessment Record						
Neighborhood 2 Stratton Village			Year	Land	Buildings	Exempt	Total		
Tree Growth Year 0			2010	44,000	91,700	10,000	125,700		
X Coordinate 0			2011	44,000	93,700	10,000	127,700		
Y Coordinate 0			2012	40,700	98,400	10,000	129,100		
Zone/Land Use 12 General Develop.			2013	40,000	95,800	10,000	125,800		
Secondary Zone			2014	35,500	99,500	10,000	125,000		
Topography 2 Rolling			2015	35,500	98,100	10,000	123,600		
1.Level 4.Below St 7.Incline			2016	35,500	97,800	15,000	118,300		
2.Rolling 5.Low 8.			2017	35,500	96,600	20,000	112,100		
3.Above St 6.Swampy 9.			2018	35,500	95,700	20,000	111,200		
Utilities 1 Twn.Watr& Septic			2019	35,500	95,400	20,000	110,900		
1.W & S 4.Dr Well 7.Cspool			2020	35,500	94,500	25,000	105,000		
2.T Water 5.Dug Well 8.Water			2021	35,500	94,200	25,000	104,700		
3.Septic 6.Privy 9.None			2022	45,300	120,900	0	166,200		
Street 1 Paved			2023	45,300	138,900	0	184,200		
1.Paved 4.R/W 7.			Land Data						
2.Semi Imp 5.Sub Rd 8.			Front Foot	Type	Effective		Influence		Influence Codes
3.Gravel 6.Priv Rd 9.None					Frontage	Depth	Factor	Code	
STATUS TG-F&O 0			11.Water Departme					1.Second Zone	
Bldg Incomplete 0			12.Undergrd Servi					2.Devel Costs	
Sale Data			13.Substations					3.Swampy	
			14.Transm Lines					4.Size/Shape	
Sale Date 3/11/2022			15.Dist System					5.Access	
Price 270,000			Square Foot	Square Feet				6.R/W thru Lot	
Sale Type 2 Land & Buildings								7.Restricted	
1.Land 4.Trailer 7.			16.					8.Location	
2.L & B 5.Other 8.								9.Fractional Sha	
3.Bldg 6.Comm 9.			17.TrnsCan Trans					Acres	
Financing 9 Unknown								18.TrnsCan Rds/Im	
1.Convent 4.Seller 7.Bank or Re			19.Condominium					31.Mixedwood (TG)	
2.FHA/VA 5.Private 8.Divorce			20.Tarred Drivewa					32.Hardwood (TG)	
3.Assumed 6.Cash 9.Unknown			Fract. Acre	Acreege/Sites				33.Waste L /R Pro	
Validity 2 Related Parties								21.Base Lot 1st A	21
1.Valid 4.Bk Repo 7.Abutts			22.Secondary Acre	46	1.00	100	%	0	
2.Related 5.Partial 8.Other			23.Remote Water						
3.Distress 6.Exempt 9.Question			Acres						
Verified 5 Public Record			24.Next 3-10 Acre						
1.Buyer 4.Agent 7.Family			25.Next 11-15 Acr						
2.Seller 5.Pub Rec 8.Other			26.16+ (Undevel A						
3.Lender 6.MLS 9.			27.Below 1146Elev						
			28.Gravel Pits						
			29.Unforested Vac						
			Total Acreage		0.90				

- 1.Second Zone
- 2.Devel Costs
- 3.Swampy
- 4.Size/Shape
- 5.Access
- 6.R/W thru Lot
- 7.Restricted
- 8.Location
- 9.Fractional Sha
- Acres**
- 30.Softwood (TG)
- 31.Mixedwood (TG)
- 32.Hardwood (TG)
- 33.Waste L /R Pro
- 34.Roads/Unforest
- 35.Eustis Dam
- 36.ReEnergyWater
- 37.ReEnergy Site
- 38.ReEnergyTransm
- 39.Deeded R/W to
- 40.S Lumber Site
- 41.Demolition Cha
- 42.Privy/H Tank/
- 43.Comm Imp Lot
- 44.Water Availabl
- 45.Septic Availab
- 46.Wtr&Septic Ava

Eustis

Map Lot U05-005-001

Account 697

Location 33 SARGENT AVENUE

Card 1 Of 1 7/03/2023

Building Style 1 Conven/Ranch	SF Bsmt Living 0	Layout 1 Typical
1.Ranch/Co 5.A-Frame 9.Other	Fin Bsmt Grade 0 0	1.Typical 4.O-Built 7.
2.Gambrel 6.Apt.Bldg 10.Daylt.B	OPEN-5-CUSTOMIZE 0	2.Inadeq 5.Camp 8.
3.R Ranch 7.Camp 11.	Heat Type 100% 5 Forced Warm Air	3.Poor 6. 9.
4.Cape/Col 8.Log 12.	1.HWBB 5.FWA 9.No Heat	Attic 8 Crawl Space
Dwelling Units 1	2.Combo 6.Stove 10.Geo	1.1/4 Fin 4.Full Fin 7.
Other Units 0	3.Radiant 7.Electric 11.	2.1/2 Fin 5.FI/Stair 8.CS
Stories 1 One Story	4.Monitor 8.FI/Wall 12.	3.3/4 Fin 6. 9.None
1.1 4.1 & 1/2 7.1.S/w/lf	Cool Type 0% 9 None	Insulation 1 Full
2.2 5.1 & 3/4 8.1 & 1/4	1.A/C 4.W&C Air 7.	1.Full 4.Minimal 7.
3.3 6.2 & 1/2 9.	2.Evapor 5. 8.	2.Heavy 5.Partial 8.
Exterior Walls 1 Clapboard/Shingl	3.H Pump 6. 9.None	3.Capped 6. 9.None
1.Clbd/Shg 5.B/B/T111 9.Other	Kitchen Style 2 Typical	Unfinished % 0%
2.Vin/Al 6.Brick 10.None	1.Modern 4.Obsolete 7.	Grade & Factor 3 Average 100%
3.Masonite 7.Log 11.Boards	2.Typical 5.Basic 8.	1.E Grade 4.C+ Grade 7.A+ Grade
4.Asb/Asp 8.Concrete 12.	3.Old Type 6.No Water 9.None	2.D Grade 5.B Grade 8.
Roof Surface 4 Asphalt Shingles	Bath(s) Style 2 Typical Bath(s)	3.C Grade 6.A Grade 9.Same
1.Steel 4.Asphalt 7.Rubber	1.Modern 4.Obsolete 7.Bio/Chem	SQFT (Footprint) 960
2.Vented 5.Wood 8.	2.Typical 5.Basic 8.Privy	Condition 4 Average
3.Tin/Alum 6.Rolled 9.Other	3.Old Type 6. 9.None	1.Poor 4.Avg 7.V G
SF Masonry Trim 0	# Rooms 5	2.Fair 5.Avg+ 8.Exc
ELECTICAL 1	# Bedrooms 3	3.Avg- 6.Good 9.Same
OPEN-4- 0	# Full Baths 1	Phys. % Good 0%
Year Built 1987	# Half Baths 0	Funct. % Good 100%
Year Remodeled 0	# Addn Fixtures 0	Functional Code 9 None
Foundation 1 Concrete	# Fireplaces 0	1.Incomp 4.Bsmt 7.C Wall
1.Concrete 4.Wood 7.Partial	<div style="display: flex; align-items: center; justify-content: center;"> <div style="background-color: #00728f; color: white; padding: 10px; margin-right: 10px; font-size: 2em; font-weight: bold; letter-spacing: 2px;">T</div> <div style="font-size: 2em; font-weight: bold; letter-spacing: 2px;">TRIO</div> </div>	2.O-Built 5.Size 8.LongTerm
2.C Block 5.Slab 8.ledge/ro		3.Damaged 6.Bath 9.None
3.Gran/Roc 6.Piers 9.Pier/Pad		Econ. % Good 100%
Basement 4 Full Basement		Economic Code None
1.1/4 Bmt 4.Full Bmt 7.Dirt Fl		0.None 3.No Power 6.Comment
2.1/2 Bmt 5.Crawl Sp 8.S Level		1.Location 4.Size 7.Uti Easm
3.3/4 Bmt 6.Fnd noB/ 9.None		2.Encroach 5.Condition 8.Incmet
Bsmt Gar # Cars 0		Entrance Code 5 Estimated
Wet Basement 2 Damp Basement		1.Interior 4.Vacant 7.
1.Dry 4. 7.		2.Refusal 5.Estimate 8.
2.Damp 5.Crawl Sp 8.SPump	3.Informed 6. 9.	
3.Wet 6. 9.None	Information Code 5 Estimate	
	1.Owner 4.Agent 7.Inspect	
	2.Relative 5.Estimate 8.	
	3.Tenant 6.Other 9.	

Date Inspected

Additions, Outbuildings & Improvements

Type	Year	Units	Grade	Cond	Phys.	Funct.	Sound Value
30 Rollway	1991	1	3 100	3	0 %	100 %	
50 Deck w/Roof	2012	192	3 100	4	0 %	100 %	
24 Frame Shed	1995	60	2 100	3	0 %	100 %	
68 Wood Deck	1987	20	2 100	3	0 %	100 %	
23 Frame Garage	2006	780	3 100	4	0 %	100 %	
71 8 Ohead Door	2006	2	3 100	4	0 %	100 %	
					%	%	1.1 S Frame add
					%	%	2.2 S Frame add
					%	%	3.3 S Frame add
					%	%	4.1 & 1/2 S add
					%	%	5.1 & 3/4 S add
					%	%	6.2 & 1/2 S add
					%	%	21.Open Frame Por
					%	%	22.Encl Frame Por
					%	%	23.Frame Garage
					%	%	24.Frame Shed
					%	%	25.2S w/ba/no bsm
					%	%	26.1SFr Overhang
					%	%	27.Unfin Basement
					%	%	28.1 S 0 ba/0 bs
					%	%	29.Finished Attic



RYAN, LURLEEN C., Life Estate
 RYAN, MARTHA B
 PO Box 146
 Berrysburg, PA 17005 0146

B2568P222 B2721P142 B4301P301

Property Data			Assessment Record																																																																																																																																																																																																												
Neighborhood 65 Eustis Ridge			Year	Land	Buildings	Exempt	Total																																																																																																																																																																																																								
Tree Growth Year 0			2010	46,100	78,800	10,000	114,900																																																																																																																																																																																																								
X Coordinate 0			2011	46,100	75,800	10,000	111,900																																																																																																																																																																																																								
Y Coordinate 0			2012	55,200	73,000	10,000	118,200																																																																																																																																																																																																								
Zone/Land Use 15 Rural Woodland 2			2013	54,900	68,700	10,000	113,600																																																																																																																																																																																																								
Secondary Zone			2014	51,900	68,300	10,000	110,200																																																																																																																																																																																																								
Topography 7 Inclining			2015	51,900	65,200	10,000	107,100																																																																																																																																																																																																								
1.Level 4.Below St 7.Incline			2016	49,400	62,000	15,000	96,400																																																																																																																																																																																																								
2.Rolling 5.Low 8.			2017	49,400	58,500	20,000	87,900																																																																																																																																																																																																								
3.Above St 6.Swampy 9.			2018	49,400	55,000	20,000	84,400																																																																																																																																																																																																								
Utilities 5 Dug Well & 8 Water Available&			2019	49,400	51,800	20,000	81,200																																																																																																																																																																																																								
1.W & S 4.Dr Well 7.Cspool			2020	49,400	48,400	25,000	72,800																																																																																																																																																																																																								
2.T Water 5.Dug Well 8.Water			2021	49,400	45,200	0	94,600																																																																																																																																																																																																								
3.Septic 6.Privy 9.None			2022	68,400	54,200	0	122,600																																																																																																																																																																																																								
Street 4 Right of Way			2023	68,400	99,200	0	167,600																																																																																																																																																																																																								
1.Paved 4.R/W 7.			Land Data <table border="1"> <thead> <tr> <th rowspan="2">Front Foot</th> <th rowspan="2">Type</th> <th colspan="2">Effective</th> <th colspan="2">Influence</th> <th rowspan="2">Influence Codes</th> </tr> <tr> <th>Frontage</th> <th>Depth</th> <th>Factor</th> <th>Code</th> </tr> </thead> <tbody> <tr> <td>11. Water Departme</td> <td></td> <td></td> <td></td> <td>%</td> <td></td> <td>1.Second Zone</td> </tr> <tr> <td>12.Undergrd Servi</td> <td></td> <td></td> <td></td> <td>%</td> <td></td> <td>2.Devel Costs</td> </tr> <tr> <td>13.Substations</td> <td></td> <td></td> <td></td> <td>%</td> <td></td> <td>3.Swampy</td> </tr> <tr> <td>14.Transm Lines</td> <td></td> <td></td> <td></td> <td>%</td> <td></td> <td>4.Size/Shape</td> </tr> <tr> <td>15.Dist System</td> <td></td> <td></td> <td></td> <td>%</td> <td></td> <td>5.Access</td> </tr> <tr> <td></td> <td></td> <td></td> <td></td> <td>%</td> <td></td> <td>6.R/W thru Lot</td> </tr> <tr> <td></td> <td></td> <td></td> <td></td> <td>%</td> <td></td> <td>7.Restricted</td> </tr> <tr> <td></td> <td></td> <td></td> <td></td> <td>%</td> <td></td> <td>8.Location</td> </tr> <tr> <td></td> <td></td> <td></td> <td></td> <td>%</td> <td></td> <td>9.Fractional Sha</td> </tr> <tr> <td></td> <td></td> <td></td> <td></td> <td>%</td> <td></td> <td>Acres</td> </tr> <tr> <td></td> <td></td> <td></td> <td></td> <td>%</td> <td></td> <td>30.Softwood (TG)</td> </tr> <tr> <td></td> <td></td> <td></td> <td></td> <td>%</td> <td></td> <td>31.Mixedwood (TG)</td> </tr> <tr> <td></td> <td></td> <td></td> <td></td> <td>%</td> <td></td> <td>32.Hardwood (TG)</td> </tr> <tr> <td></td> <td></td> <td></td> <td></td> <td>%</td> <td></td> <td>33.Waste L /R Pro</td> </tr> <tr> <td></td> <td></td> <td></td> <td></td> <td>%</td> <td></td> <td>34.Roads/Unforest</td> </tr> <tr> <td></td> <td></td> <td></td> <td></td> <td>%</td> <td></td> <td>35.Eustis Dam</td> </tr> <tr> <td></td> <td></td> <td></td> <td></td> <td>%</td> <td></td> <td>36.ReEnergyWater</td> </tr> <tr> <td></td> <td></td> <td></td> <td></td> <td>%</td> <td></td> <td>37.ReEnergy Site</td> </tr> <tr> <td></td> <td></td> <td></td> <td></td> <td>%</td> <td></td> <td>38.ReEnergy/Transm</td> </tr> <tr> <td></td> <td></td> <td></td> <td></td> <td>%</td> <td></td> <td>39.Deeded R/W to</td> </tr> <tr> <td></td> <td></td> <td></td> <td></td> <td>%</td> <td></td> <td>40.S Lumber Site</td> </tr> <tr> <td></td> <td></td> <td></td> <td></td> <td>%</td> <td></td> <td>41.Demolition Cha</td> </tr> <tr> <td></td> <td></td> <td></td> <td></td> <td>%</td> <td></td> <td>42.Privy/H Tank/</td> </tr> <tr> <td></td> <td></td> <td></td> <td></td> <td>%</td> <td></td> <td>43.Comm Imp Lot</td> </tr> <tr> <td></td> <td></td> <td></td> <td></td> <td>%</td> <td></td> <td>44.Water Availabl</td> </tr> <tr> <td></td> <td></td> <td></td> <td></td> <td>%</td> <td></td> <td>45.Septic Availab</td> </tr> <tr> <td></td> <td></td> <td></td> <td></td> <td>%</td> <td></td> <td>46.Wtr&Septic Ava</td> </tr> </tbody> </table>					Front Foot	Type	Effective		Influence		Influence Codes	Frontage	Depth	Factor	Code	11. Water Departme				%		1.Second Zone	12.Undergrd Servi				%		2.Devel Costs	13.Substations				%		3.Swampy	14.Transm Lines				%		4.Size/Shape	15.Dist System				%		5.Access					%		6.R/W thru Lot					%		7.Restricted					%		8.Location					%		9.Fractional Sha					%		Acres					%		30.Softwood (TG)					%		31.Mixedwood (TG)					%		32.Hardwood (TG)					%		33.Waste L /R Pro					%		34.Roads/Unforest					%		35.Eustis Dam					%		36.ReEnergyWater					%		37.ReEnergy Site					%		38.ReEnergy/Transm					%		39.Deeded R/W to					%		40.S Lumber Site					%		41.Demolition Cha					%		42.Privy/H Tank/					%		43.Comm Imp Lot					%		44.Water Availabl					%		45.Septic Availab					%		46.Wtr&Septic Ava
Front Foot	Type	Effective								Influence		Influence Codes																																																																																																																																																																																																			
		Frontage	Depth	Factor	Code																																																																																																																																																																																																										
11. Water Departme				%		1.Second Zone																																																																																																																																																																																																									
12.Undergrd Servi				%		2.Devel Costs																																																																																																																																																																																																									
13.Substations				%		3.Swampy																																																																																																																																																																																																									
14.Transm Lines				%		4.Size/Shape																																																																																																																																																																																																									
15.Dist System				%		5.Access																																																																																																																																																																																																									
				%		6.R/W thru Lot																																																																																																																																																																																																									
				%		7.Restricted																																																																																																																																																																																																									
				%		8.Location																																																																																																																																																																																																									
				%		9.Fractional Sha																																																																																																																																																																																																									
				%		Acres																																																																																																																																																																																																									
				%		30.Softwood (TG)																																																																																																																																																																																																									
				%		31.Mixedwood (TG)																																																																																																																																																																																																									
				%		32.Hardwood (TG)																																																																																																																																																																																																									
				%		33.Waste L /R Pro																																																																																																																																																																																																									
				%		34.Roads/Unforest																																																																																																																																																																																																									
				%		35.Eustis Dam																																																																																																																																																																																																									
				%		36.ReEnergyWater																																																																																																																																																																																																									
				%		37.ReEnergy Site																																																																																																																																																																																																									
				%		38.ReEnergy/Transm																																																																																																																																																																																																									
				%		39.Deeded R/W to																																																																																																																																																																																																									
				%		40.S Lumber Site																																																																																																																																																																																																									
				%		41.Demolition Cha																																																																																																																																																																																																									
				%		42.Privy/H Tank/																																																																																																																																																																																																									
				%		43.Comm Imp Lot																																																																																																																																																																																																									
				%		44.Water Availabl																																																																																																																																																																																																									
				%		45.Septic Availab																																																																																																																																																																																																									
				%		46.Wtr&Septic Ava																																																																																																																																																																																																									
STATUS TG-F&O 0			Front Foot 11. Water Departme 12.Undergrd Servi 13.Substations 14.Transm Lines 15.Dist System Square Foot 16. 17.TrnsCan Trans 18.TrnsCan Rds/Im 19.Condominium 20.Tarred Drivewa Fract. Acre 21.Base Lot 1st A 22.Secondary Acre 23.Remote Water Acres 24.Next 3-10 Acre 25.Next 11-15 Acr 26.16+ (Undevel A 27.Below 1146Elev 28.Gravel Pits 29.Unforested Vac																																																																																																																																																																																																												
Bldg Incomplete 0																																																																																																																																																																																																															
Sale Data																																																																																																																																																																																																															
Sale Date																																																																																																																																																																																																															
Price																																																																																																																																																																																																															
Sale Type																																																																																																																																																																																																															
1.Land 4.Trailer 7.																																																																																																																																																																																																															
2.L & B 5.Other 8.																																																																																																																																																																																																															
3.Bldg 6.Comm 9.																																																																																																																																																																																																															
Financing																																																																																																																																																																																																															
1.Convent 4.Seller 7.Bank or Re																																																																																																																																																																																																															
2.FHA/VA 5.Private 8.Divorce																																																																																																																																																																																																															
3.Assumed 6.Cash 9.Unknown																																																																																																																																																																																																															
Validity																																																																																																																																																																																																															
1.Valid 4.Bk Repo 7.Abutts																																																																																																																																																																																																															
2.Related 5.Partial 8.Other																																																																																																																																																																																																															
3.Distress 6.Exempt 9.Question																																																																																																																																																																																																															
Verified																																																																																																																																																																																																															
1.Buyer 4.Agent 7.Family																																																																																																																																																																																																															
2.Seller 5.Pub Rec 8.Other																																																																																																																																																																																																															
3.Lender 6.MLS 9.																																																																																																																																																																																																															
			Total Acreage 3.54																																																																																																																																																																																																												

Inspection Witnessed By:

No./Date	Description	Date Insp.
X		

Notes:

Eustis

Map Lot R07-004

Account 156

Location 145 WILLARDS WAY

Card 1

Of 1

7/03/2023

Building Style	SF Bsmt Living	Layout
1.Ranch/Co 5.A-Frame 9.Other	Fin Bsmt Grade	1.Typical 4.O-Built 7.
2.Gambrel 6.Apt.Bldg 10.Daylt.B	OPEN-5-CUSTOMIZE	2.Inadeq 5.Camp 8.
3.R Ranch 7.Camp 11.	Heat Type	3.Poor 6. 9.
4.Cape/Col 8.Log 12.	1.HWBB 5.FWA 9.No Heat	Attic
Dwelling Units	2.Combo 6.Stove 10.Geo	1.1/4 Fin 4.Full Fin 7.
Other Units	3.Radiant 7.Electric 11.	2.1/2 Fin 5.FI/Stair 8.CS
Stories	4.Monitor 8.FI/Wall 12.	3.3/4 Fin 6. 9.None
1.1 4.1 & 1/2 7.1.S/w/lf	Cool Type	Insulation
2.2 5.1 & 3/4 8.1 & 1/4	1.A/C 4.W&C Air 7.	1.Full 4.Minimal 7.
3.3 6.2 & 1/2 9.	2.Evapor 5. 8.	2.Heavy 5.Partial 8.
Exterior Walls	3.H Pump 6. 9.None	3.Capped 6. 9.None
1.Clbd/Shg 5.B/B/T111 9.Other	Kitchen Style	Unfinished %
2.Vin/Al 6.Brick 10.None	1.Modern 4.Obsolete 7.	Grade & Factor
3.Masonite 7.Log 11.Boards	2.Typical 5.Basic 8.	1.E Grade 4.C+ Grade 7.A+ Grade
4.Asb/Asp 8.Concrete 12.	3.Old Type 6.No Water 9.None	2.D Grade 5.B Grade 8.
Roof Surface	Bath(s) Style	3.C Grade 6.A Grade 9.Same
1.Steel 4.Asphalt 7.Rubber	1.Modern 4.Obsolete 7.Bio/Chem	SQFT (Footprint)
2.Vented 5.Wood 8.	2.Typical 5.Basic 8.Privy	Condition
3.Tin/Alum 6.Rolled 9.Other	3.Old Type 6. 9.None	1.Poor 4.Avg 7.V G
SF Masonry Trim	# Rooms	2.Fair 5.Avg+ 8.Exc
ELECTICAL	# Bedrooms	3.Avg- 6.Good 9.Same
OPEN-4-	# Full Baths	Phys. % Good
Year Built	# Half Baths	Funct. % Good
Year Remodeled	# Addn Fixtures	Functional Code
Foundation	# Fireplaces	1.Incomp 4.Bsmt 7.C Wall
1.Concrete 4.Wood 7.Partial		2.O-Built 5.Size 8.LongTerm
2.C Block 5.Slab 8.ledge/ro		3.Damaged 6.Bath 9.None
3.Gran/Roc 6.Piers 9.Pier/Pad		Econ. % Good
Basement		Economic Code
1.1/4 Bmt 4.Full Bmt 7.Dirt FI		0.None 3.No Power 6.Comment
2.1/2 Bmt 5.Crawl Sp 8.S Level		1.Location 4.Size 7.Uti Easm
3.3/4 Bmt 6.Fnd noB/ 9.None		2.Encroach 5.Condition 8.Incmlpt
Bsmt Gar # Cars		Entrance Code 0
Wet Basement		1.Interior 4.Vacant 7.
1.Dry 4. 7.		2.Refusal 5.Estimate 8.
2.Damp 5.Crawl Sp 8.SPump	3.Informed 6. 9.	
3.Wet 6. 9.None	Information Code 0	
	1.Owner 4.Agent 7.Inspect	
	2.Relative 5.Estimate 8.	
	3.Tenant 6.Other 9.	

Date Inspected

Additions, Outbuildings & Improvements

Type	Year	Units	Grade	Cond	Phys.	Funct.	Sound Value
906 Redman	2002	28x68	4 100	5	0 %	100 %	
69 Privy	1991	16	2 100	3	0 %	100 %	
24 Frame Shed	1991	80	2 100	3	0 %	100 %	
20 Breezeway.....	2002	200	3 100	4	0 %	100 %	
71 8 Ohead Door	2002	1	3 100	4	0 %	100 %	
23 Frame Garage	2002	1008	3 100	4	0 %	100 %	
					%	%	1.1 S Frame add-
					%	%	2.2 S Frame add-
					%	%	3.3 S Frame add-
					%	%	4.1 & 1/2 S add-
					%	%	5.1 & 3/4 S add-
					%	%	6.2 & 1/2 S add-
					%	%	21.Open Frame Por
					%	%	22.Encl Frame Por
					%	%	23.Frame Garage
					%	%	24.Frame Shed
					%	%	25.2S w/ba/no bsm
					%	%	26.1SFr Overhang
					%	%	27.Unfin Basement
					%	%	28.1 S 0 ba/0 bs
					%	%	29.Finished Attic



Ryan, Martha
 Ryan, Michael
 P.O. BOX 146
 Berrysburg PA 17005

			Property Data			Assessment Record				
			Neighborhood	65 Eustis Ridge		Year	Land	Buildings	Exempt	Total
			Tree Growth Year 0			2013	62,500	0	0	62,500
			X Coordinate 0			2014	59,500	0	0	59,500
			Y Coordinate 0			2015	59,500	0	0	59,500
			Zone/Land Use 15 Rural Woodland 2			2016	57,000	0	0	57,000
			Secondary Zone			2017	57,000	0	0	57,000
			Topography 7 Inclining			2018	57,000	0	0	57,000
			1.Level 4.Below St 7.Incline			2019	57,000	0	0	57,000
			2.Rolling 5.Low 8.			2020	57,000	0	0	57,000
			3.Above St 6.Swampy 9.			2021	57,000	0	0	57,000
			Utilities 9 None			2022	87,400	0	0	87,400
			1.W & S 4.Dr Well 7.Cspool			2023	87,400	0	0	87,400
			2.T Water 5.Dug Well 8.Water							
			3.Septic 6.Privy 9.None							
			Street 6 Private Rd.....							
			1.Paved 4.R/W 7.			Land Data				
			2.Semi Imp 5.Sub Rd 8.							
			3.Gravel 6.Priv Rd 9.None			Front Foot				
			STATUS TG-F&O 0							
			Bldg Incomplete 0			11.Water Departme 12.Undergrd Servi 13.Substations 14.Transm Lines 15.Dist System				
			Sale Data							
			Sale Date			Square Foot				
			Price							
			Sale Type			16. 17.TrnsCan Trans 18.TrnsCan Rds/Im 19.Condominium 20.Tarred Drivewa				
			1.Land 4.Trailer 7.							
			2.L & B 5.Other 8.			Fract. Acre				
			3.Bldg 6.Comm 9.							
			Financing			21.Base Lot 1st A 22.Secondary Acre 23.Remote Water				
			1.Convent 4.Seller 7.Bank or Re							
			2.FHA/VA 5.Private 8.Divorce			Acres				
			3.Assumed 6.Cash 9.Unknown							
			Validity			24.Next 3-10 Acre 25.Next 11-15 Acr 26.16+ (Undevel A 27.Below 1146Elev 28.Gravel Pits 29.Unforested Vac				
			1.Valid 4.Bk Repo 7.Abutts							
			2.Related 5.Partial 8.Other			Acres/Sites				
			3.Distress 6.Exempt 9.Question							
			Verified			21 22 24 25				
			1.Buyer 4.Agent 7.Family							
			2.Seller 5.Pub Rec 8.Other			21 1.00 100 % 0 22 1.00 100 % 0 24 8.00 100 % 0 25 3.00 100 % 0				
			3.Lender 6.MLS 9.							
						Total Acreage 13.00				
						1.Second Zone 2.Devel Costs 3.Swampy 4.Size/Shape 5.Access 6.R/W thru Lot 7.Restricted 8.Location 9.Fractional Sha Acres 30.Softwood (TG) 31.Mixedwood (TG) 32.Hardwood (TG) 33.Waste L /R Pro 34.Roads/Unforest 35.Eustis Dam 36.ReEnergyWater 37.ReEnergy Site 38.ReEnergyTransm 39.Deeded R/W to 40.S Lumber Site 41.Demolition Cha 42.Privy/H Tank/ 43.Comm Imp Lot 44.Water Availabl 45.Septic Availab 46.Wtr&Septic Ava				

Inspection Witnessed By:

No./Date	Description	Date Insp.
X		

Notes:

Eustis

Map Lot R07-004-008-2


Account 935

Location WILLARDS WAY

Card 1

Of 1

7/03/2023

Building Style	SF Bsmt Living	Layout						
1.Ranch/Co 5.A-Frame 9.Other	Fin Bsmt Grade	1.Typical 4.O-Built 7.						
2.Gambrel 6.Apt.Bldg 10.Daylt.B	OPEN-5-CUSTOMIZE	2.Inadeq 5.Camp 8.						
3.R Ranch 7.Camp 11.	Heat Type	3.Poor 6. 9.						
4.Cape/Col 8.Log 12.	1.HWBB 5.FWA 9.No Heat	Attic						
Dwelling Units	2.Combo 6.Stove 10.Geo	1.1/4 Fin 4.Full Fin 7.						
Other Units	3.Radiant 7.Electric 11.	2.1/2 Fin 5.F/Stair 8.CS						
Stories	4.Monitor 8.F/Wall 12.	3.3/4 Fin 6. 9.None						
1.1 4.1 & 1/2 7.1.S/w/lf	Cool Type	Insulation						
2.2 5.1 & 3/4 8.1 & 1/4	1.A/C 4.W&C Air 7.	1.Full 4.Minimal 7.						
3.3 6.2 & 1/2 9.	2.Evapor 5. 8.	2.Heavy 5.Partial 8.						
Exterior Walls	3.H Pump 6. 9.None	3.Capped 6. 9.None						
1.Clbd/Shg 5.B/B/T111 9.Other	Kitchen Style	Unfinished %						
2.Vin/Al 6.Brick 10.None	1.Modern 4.Obsolete 7.	Grade & Factor						
3.Masonite 7.Log 11.Boards	2.Typical 5.Basic 8.	1.E Grade 4.C+ Grade 7.A+ Grade						
4.Asb/Asp 8.Concrete 12.	3.Old Type 6.No Water 9.None	2.D Grade 5.B Grade 8.						
Roof Surface	Bath(s) Style	3.C Grade 6.A Grade 9.Same						
1.Steel 4.Asphalt 7.Rubber	1.Modern 4.Obsolete 7.Bio/Chem	SQFT (Footprint)						
2.Vented 5.Wood 8.	2.Typical 5.Basic 8.Privy	Condition						
3.Tin/Alum 6.Rolled 9.Other	3.Old Type 6. 9.None	1.Poor 4.Avg 7.V G						
SF Masonry Trim	# Rooms	2.Fair 5.Avg+ 8.Exc						
ELECTICAL	# Bedrooms	3.Avg- 6.Good 9.Same						
OPEN-4-	# Full Baths	Phys. % Good						
Year Built	# Half Baths	Funct. % Good						
Year Remodeled	# Addn Fixtures	Functional Code						
Foundation	# Fireplaces	1.Incomp 4.Bsmt 7.C Wall						
1.Concrete 4.Wood 7.Partial		2.O-Built 5.Size 8.LongTerm						
2.C Block 5.Slab 8.ledge/ro		3.Damaged 6.Bath 9.None						
3.Gran/Roc 6.Piers 9.Pier/Pad		Econ. % Good						
Basement		Economic Code						
1.1/4 Bmt 4.Full Bmt 7.Dirt Fl		0.None 3.No Power 6.Comment						
2.1/2 Bmt 5.Crawl Sp 8.S Level		1.Location 4.Size 7.Uti Easm						
3.3/4 Bmt 6.Fnd noB/ 9.None		2.Encroach 5.Condition 8.Incmlpt						
Bsmt Gar # Cars		Entrance Code 0						
Wet Basement		1.Interior 4.Vacant 7.						
1.Dry 4. 7.		2.Refusal 5.Estimate 8.						
2.Damp 5.Crawl Sp 8.SPump	3.Informed 6. 9.							
3.Wet 6. 9.None	Information Code 0							
	1.Owner 4.Agent 7.Inspect							
	2.Relative 5.Estimate 8.							
	3.Tenant 6.Other 9.							
Date Inspected								
Additions, Outbuildings & Improvements								
Type	Year	Units	Grade	Cond	Phys.	Funct.	Sound Value	
					%	%		1.1 S Frame add-
					%	%		2.2 S Frame add-
					%	%		3.3 S Frame add-
					%	%		4.1 & 1/2 S add-
					%	%		5.1 & 3/4 S add-
					%	%		6.2 & 1/2 S add-
					%	%		21.Open Frame Por
					%	%		22.Encl Frame Por
					%	%		23.Frame Garage
					%	%		24.Frame Shed
					%	%		25.2S w/ba/no bsm
					%	%		26.1SFr Overhang
					%	%		27.Unfin Basement
					%	%		28.1 S 0 ba/0 bs
					%	%		29.Finished Attic

Eustis

Map Lot R07-004-008-3


Account 808

Location WILLARDS WAY

Card 1

Of 1

7/03/2023

Building Style	SF Bsmt Living	Layout						
1.Ranch/Co 5.A-Frame 9.Other	Fin Bsmt Grade	1.Typical 4.O-Built 7.						
2.Gambrel 6.Apt.Bldg 10.Daylt.B	OPEN-5-CUSTOMIZE	2.Inadeq 5.Camp 8.						
3.R Ranch 7.Camp 11.	Heat Type	3.Poor 6. 9.						
4.Cape/Col 8.Log 12.	1.HWBB 5.FWA 9.No Heat	Attic						
Dwelling Units	2.Combo 6.Stove 10.Geo	1.1/4 Fin 4.Full Fin 7.						
Other Units	3.Radiant 7.Electric 11.	2.1/2 Fin 5.F/Stair 8.CS						
Stories	4.Monitor 8.F/Wall 12.	3.3/4 Fin 6. 9.None						
1.1 4.1 & 1/2 7.1.S/w/lf	Cool Type	Insulation						
2.2 5.1 & 3/4 8.1 & 1/4	1.A/C 4.W&C Air 7.	1.Full 4.Minimal 7.						
3.3 6.2 & 1/2 9.	2.Evapor 5. 8.	2.Heavy 5.Partial 8.						
Exterior Walls	3.H Pump 6. 9.None	3.Capped 6. 9.None						
1.Clbd/Shg 5.B/B/T111 9.Other	Kitchen Style	Unfinished %						
2.Vin/Al 6.Brick 10.None	1.Modern 4.Obsolete 7.	Grade & Factor						
3.Masonite 7.Log 11.Boards	2.Typical 5.Basic 8.	1.E Grade 4.C+ Grade 7.A+ Grade						
4.Asb/Asp 8.Concrete 12.	3.Old Type 6.No Water 9.None	2.D Grade 5.B Grade 8.						
Roof Surface	Bath(s) Style	3.C Grade 6.A Grade 9.Same						
1.Steel 4.Asphalt 7.Rubber	1.Modern 4.Obsolete 7.Bio/Chem	SQFT (Footprint)						
2.Vented 5.Wood 8.	2.Typical 5.Basic 8.Privy	Condition						
3.Tin/Alum 6.Rolled 9.Other	3.Old Type 6. 9.None	1.Poor 4.Avg 7.V G						
SF Masonry Trim	# Rooms	2.Fair 5.Avg+ 8.Exc						
ELECTICAL	# Bedrooms	3.Avg- 6.Good 9.Same						
OPEN-4-	# Full Baths	Phys. % Good						
Year Built	# Half Baths	Funct. % Good						
Year Remodeled	# Addn Fixtures	Functional Code						
Foundation	# Fireplaces	1.Incomp 4.Bsmt 7.C Wall						
1.Concrete 4.Wood 7.Partial		2.O-Built 5.Size 8.LongTerm						
2.C Block 5.Slab 8.ledge/ro		3.Damaged 6.Bath 9.None						
3.Gran/Roc 6.Piers 9.Pier/Pad		Econ. % Good						
Basement		Economic Code						
1.1/4 Bmt 4.Full Bmt 7.Dirt Fl		0.None 3.No Power 6.Comment						
2.1/2 Bmt 5.Crawl Sp 8.S Level		1.Location 4.Size 7.Uti Easm						
3.3/4 Bmt 6.Fnd noB/ 9.None		2.Encroach 5.Condition 8.Incmlpt						
Bsmt Gar # Cars		Entrance Code 0						
Wet Basement		1.Interior 4.Vacant 7.						
1.Dry 4. 7.		2.Refusal 5.Estimate 8.						
2.Damp 5.Crawl Sp 8.SPump	3.Informed 6. 9.							
3.Wet 6. 9.None	Information Code 0							
	1.Owner 4.Agent 7.Inspect							
	2.Relative 5.Estimate 8.							
	3.Tenant 6.Other 9.							
Date Inspected								
Additions, Outbuildings & Improvements								
Type	Year	Units	Grade	Cond	Phys.	Funct.	Sound Value	
					%	%		1.1 S Frame add-
					%	%		2.2 S Frame add-
					%	%		3.3 S Frame add-
					%	%		4.1 & 1/2 S add-
					%	%		5.1 & 3/4 S add-
					%	%		6.2 & 1/2 S add-
					%	%		21.Open Frame Por
					%	%		22.Encl Frame Por
					%	%		23.Frame Garage
					%	%		24.Frame Shed
					%	%		25.2S w/ba/no bsm
					%	%		26.1SFr Overhang
					%	%		27.Unfin Basement
					%	%		28.1 S 0 ba/0 bs
					%	%		29.Finished Attic

RYAN, MICHAEL L
RYAN, MARTHA B
PO Box 146
Berrysburg, PA 17005 0146

B2161P120

Inspection Witnessed By:

No./Date	Description	Date Insp.
X		

Notes:

Eustis

Property Data			Assessment Record						
Neighborhood	36 Whispering Ridge		Year	Land	Buildings	Exempt	Total		
Tree Growth Year	0		2010	9,500	0	0	9,500		
X Coordinate	0		2011	5,800	0	0	5,800		
Y Coordinate	0		2012	5,400	0	0	5,400		
Zone/Land Use	15 Rural Woodland 2		2013	5,100	0	0	5,100		
Secondary Zone			2014	5,100	0	0	5,100		
Topography	7 Inclining		2015	5,100	0	0	5,100		
1.Level	4.Below St	7.Incline	2016	5,100	0	0	5,100		
2.Rolling	5.Low	8.	2017	5,100	0	0	5,100		
3.Above St	6.Swampy	9.	2018	5,100	0	0	5,100		
Utilities	9 None 9 None		2019	5,100	0	0	5,100		
1.W & S	4.Dr Well	7.Cspool	2020	5,100	0	0	5,100		
2.T Water	5.Dug Well	8.Water	2021	5,100	0	0	5,100		
3.Septic	6.Privy	9.None	2022	6,100	0	0	6,100		
Street	6 Private Rd.....		2023	6,100	0	0	6,100		
1.Paved	4.R/W	7.	Land Data						
2.Semi Imp	5.Sub Rd	8.	Front Foot	Type	Effective		Influence		Influence Codes
3.Gravel	6.Priv Rd	9.None			Frontage	Depth	Factor	Code	
STATUS TG-F&O	0		11.Water Departme				%	1.Second Zone	
Bldg Incomplete	0		12.Undergrd Servi				%	2.Devel Costs	
Sale Data			13.Substations				%	3.Swampy	
Sale Date	7/01/2002		14.Transm Lines				%	4.Size/Shape	
Price			15.Dist System				%	5.Access	
Sale Type			Square Foot		Square Feet			%	6.R/W thru Lot
1.Land	4.Trailer	7.						%	7.Restricted
2.L & B	5.Other	8.	16.				%	8.Location	
3.Bldg	6.Comm	9.	17.TrnsCan Trans				%	9.Fractional Sha	
Financing			18.TrnsCan Rds/Im				%	Acres	
1.Convent	4.Seller	7.Bank or Re	19.Condominium				%	30.Softwood (TG)	
2.FHA/VA	5.Private	8.Divorce	20.Tarred Drivewa				%	31.Mixedwood (TG)	
3.Assumed	6.Cash	9.Unknown					%	32.Hardwood (TG)	
Validity			Fract. Acre	Acreege/Sites				33.Waste L /R Pro	
1.Valid	4.Bk Repo	7.Abutts	21.Base Lot 1st A	21	0.25	25	%	34.Roads/Unforest	
2.Related	5.Partial	8.Other	22.Secondary Acre	34	1.00	100	%	35.Eustis Dam	
3.Distress	6.Exempt	9.Question	23.Remote Water				%	36.ReEnergyWater	
Verified	7 Family Member		Acres				%	37.ReEnergy Site	
1.Buyer	4.Agent	7.Family	24.Next 3-10 Acre				%	38.ReEnergyTransm	
2.Seller	5.Pub Rec	8.Other	25.Next 11-15 Acr				%	39.Deeded R/W to	
3.Lender	6.MLS	9.	26.16+ (Undevel A				%	40.S Lumber Site	
			27.Below 1146Elev				%	41.Demolition Cha	
			28.Gravel Pits				%	42.Privy/H Tank/	
			29.Unforested Vac				%	43.Comm Imp Lot	
				Total Acreage		1.25		44.Water Availabl	
								45.Septic Availab	
								46.Wtr&Septic Ava	

Eustis

Map Lot R06-058


Account 1015

Location EUSTIS RIDGE

Card 1

Of 1

7/03/2023

Building Style	SF Bsmt Living	Layout
1.Ranch/Co 5.A-Frame 9.Other	Fin Bsmt Grade	1.Typical 4.O-Built 7.
2.Gambrel 6.Apt.Bldg 10.Daylt.B	OPEN-5-CUSTOMIZE	2.Inadeq 5.Camp 8.
3.R Ranch 7.Camp 11.	Heat Type	3.Poor 6. 9.
4.Cape/Col 8.Log 12.	1.HWBB 5.FWA 9.No Heat	Attic
Dwelling Units	2.Combo 6.Stove 10.Geo	1.1/4 Fin 4.Full Fin 7.
Other Units	3.Radiant 7.Electric 11.	2.1/2 Fin 5.F/Stair 8.CS
Stories	4.Monitor 8.F/Wall 12.	3.3/4 Fin 6. 9.None
1.1 4.1 & 1/2 7.1.S/w/lf	Cool Type	Insulation
2.2 5.1 & 3/4 8.1 & 1/4	1.A/C 4.W&C Air 7.	1.Full 4.Minimal 7.
3.3 6.2 & 1/2 9.	2.Evapor 5. 8.	2.Heavy 5.Partial 8.
Exterior Walls	3.H Pump 6. 9.None	3.Capped 6. 9.None
1.Clbd/Shg 5.B/B/T111 9.Other	Kitchen Style	Unfinished %
2.Vin/Al 6.Brick 10.None	1.Modern 4.Obsolete 7.	Grade & Factor
3.Masonite 7.Log 11.Boards	2.Typical 5.Basic 8.	1.E Grade 4.C+ Grade 7.A+ Grade
4.Asb/Asp 8.Concrete 12.	3.Old Type 6.No Water 9.None	2.D Grade 5.B Grade 8.
Roof Surface	Bath(s) Style	3.C Grade 6.A Grade 9.Same
1.Steel 4.Asphalt 7.Rubber	1.Modern 4.Obsolete 7.Bio/Chem	SQFT (Footprint)
2.Vented 5.Wood 8.	2.Typical 5.Basic 8.Privy	Condition
3.Tin/Alum 6.Rolled 9.Other	3.Old Type 6. 9.None	1.Poor 4.Avg 7.V G
SF Masonry Trim	# Rooms	2.Fair 5.Avg+ 8.Exc
ELECTICAL	# Bedrooms	3.Avg- 6.Good 9.Same
OPEN-4-	# Full Baths	Phys. % Good
Year Built	# Half Baths	Funct. % Good
Year Remodeled	# Addn Fixtures	Functional Code
Foundation	# Fireplaces	1.Incomp 4.Bsmt 7.C Wall
1.Concrete 4.Wood 7.Partial		2.O-Built 5.Size 8.LongTerm
2.C Block 5.Slab 8.ledge/ro		3.Damaged 6.Bath 9.None
3.Gran/Roc 6.Piers 9.Pier/Pad		Econ. % Good
Basement		Economic Code
1.1/4 Bmt 4.Full Bmt 7.Dirt Fl		0.None 3.No Power 6.Comment
2.1/2 Bmt 5.Crawl Sp 8.S Level		1.Location 4.Size 7.Uti Easm
3.3/4 Bmt 6.Fnd noB/ 9.None		2.Encroach 5.Condition 8.Incmlpt
Bsmt Gar # Cars		Entrance Code 0
Wet Basement		1.Interior 4.Vacant 7.
1.Dry 4. 7.		2.Refusal 5.Estimate 8.
2.Damp 5.Crawl Sp 8.SPump	3.Informed 6. 9.	
3.Wet 6. 9.None	Information Code 0	
	1.Owner 4.Agent 7.Inspect	
	2.Relative 5.Estimate 8.	
	3.Tenant 6.Other 9.	

Date Inspected

Additions, Outbuildings & Improvements

Type	Year	Units	Grade	Cond	Phys.	Funct.	Sound Value
					%	%	1.1 S Frame add-
					%	%	2.2 S Frame add-
					%	%	3.3 S Frame add-
					%	%	4.1 & 1/2 S add-
					%	%	5.1 & 3/4 S add-
					%	%	6.2 & 1/2 S add-
					%	%	21.Open Frame Por
					%	%	22.Encl Frame Por
					%	%	23.Frame Garage
					%	%	24.Frame Shed
					%	%	25.2S w/ba/no bsm
					%	%	26.1SFr Overhang
					%	%	27.Unfin Basement
					%	%	28.1 S 0 ba/0 bs
					%	%	29.Finished Attic