

Pacheco, John
PACHECO, LYNDA
1370 SHARPS LOT ROAD
SWANSEA, MA 02777

B2587P143

Inspection Witnessed By:

No./Date	Description	Date Insp.
X		

Notes:

Eustis

Property Data			Assessment Record						
Neighborhood 44 Tea Brook			Year	Land	Buildings	Exempt	Total		
Tree Growth Year 0			2010	42,600	57,000	0	99,600		
X Coordinate 0			2011	42,600	58,700	0	101,300		
Y Coordinate 0			2012	42,000	61,600	0	103,600		
Zone/Land Use 11 Residential/Rec.			2013	40,200	58,500	0	98,700		
Secondary Zone			2014	38,800	59,900	0	98,700		
Topography 2 Rolling			2015	38,800	58,800	0	97,600		
1.Level 4.Below St 7.Incline			2016	37,700	58,600	0	96,300		
2.Rolling 5.Low 8.			2017	37,700	58,100	0	95,800		
3.Above St 6.Swampy 9.			2018	37,700	57,900	0	95,600		
Utilities 8 Water Available& 3 Septic Disposal&			2019	37,700	57,300	0	95,000		
1.W & S 4.Dr Well 7.Cspool			2020	37,700	56,600	0	94,300		
2.T Water 5.Dug Well 8.Water			2021	37,700	56,300	0	94,000		
3.Septic 6.Privy 9.None			2022	49,500	72,500	0	122,000		
Street 5 Subdivision Rd.			2023	49,500	97,300	0	146,800		
1.Paved 4.R/W 7.			Land Data						
2.Semi Imp 5.Sub Rd 8.			Front Foot	Type	Effective		Influence		Influence Codes
3.Gravel 6.Priv Rd 9.None					Frontage	Depth	Factor	Code	
STATUS TG-F&O 0			11.Water Departme			%		1.Second Zone	
Bldg Incomplete 0			12.Undergrd Servi			%		2.Devel Costs	
Sale Data			13.Substations			%		3.Swampy	
Sale Date 4/01/2005			14.Transm Lines			%		4.Size/Shape	
Price 107,500			15.Dist System			%		5.Access	
Sale Type 2 Land & Buildings			Square Foot		Square Feet				6.R/W thru Lot
1.Land 4.Trailer 7.									7.Restricted
2.L & B 5.Other 8.			16.			%		8.Location	
3.Bldg 6.Comm 9.			17.TrnsCan Trans			%		9.Fractional Sha	
Financing 9 Unknown			18.TrnsCan Rds/Im			%		Acres	
1.Convent 4.Seller 7.Bank or Re			19.Condominium			%		30.Softwood (TG)	
2.FHA/VA 5.Private 8.Divorce			20.Tarred Drivewa			%		31.Mixedwood (TG)	
3.Assumed 6.Cash 9.Unknown			Fract. Acre	Acreege/Sites				32.Hardwood (TG)	
Validity 1 Arms Length Sale				21.Base Lot 1st A	21	1.00	100	%	0
1.Valid 4.Bk Repo 7.Abutts			22.Secondary Acre	22	0.46	100	%	0	
2.Related 5.Partial 8.Other			23.Remote Water	46	1.00	100	%	0	
3.Distress 6.Exempt 9.Question			Acres			%			
Verified 5 Public Record			24.Next 3-10 Acre			%			
1.Buyer 4.Agent 7.Family			25.Next 11-15 Acr			%			
2.Seller 5.Pub Rec 8.Other			26.16+ (Undevel A			%			
3.Lender 6.MLS 9.			27.Below 1146Elev			%			
			28.Gravel Pits	Total Acreage 1.46					
			29.Unforested Vac						

- 1.Second Zone
- 2.Devel Costs
- 3.Swampy
- 4.Size/Shape
- 5.Access
- 6.R/W thru Lot
- 7.Restricted
- 8.Location
- 9.Fractional Sha
- Acres**
- 30.Softwood (TG)
- 31.Mixedwood (TG)
- 32.Hardwood (TG)
- 33.Waste L /R Pro
- 34.Roads/Unforest
- 35.Eustis Dam
- 36.ReEnergyWater
- 37.ReEnergy Site
- 38.ReEnergyTransm
- 39.Deeded R/W to
- 40.S Lumber Site
- 41.Demolition Cha
- 42.Privy/H Tank/
- 43.Comm Imp Lot
- 44.Water Availabl
- 45.Septic Availab
- 46.Wtr&Septic Ava

Eustis

Map Lot U20-010

Account 554

Location 83 EUSTIS PARKWAY

Card 1 Of 1 7/03/2023

Building Style 7 Camp/Cottage	SF Bsmt Living 0	Layout 1 Typical
1.Ranch/Co 5.A-Frame 9.Other	Fin Bsmt Grade 0 0	1.Typical 4.O-Built 7.
2.Gambrel 6.Apt.Bldg 10.Daylt.B	OPEN-5-CUSTOMIZE 0	2.Inadeq 5.Camp 8.
3.R Ranch 7.Camp 11.	Heat Type 100% 2 Combination	3.Poor 6. 9.
4.Cape/Col 8.Log 12.	1.HWBB 5.FWA 9.No Heat	Attic 9 None
Dwelling Units 1	2.Combo 6.Stove 10.Geo	1.1/4 Fin 4.Full Fin 7.
Other Units 0	3.Radiant 7.Electric 11.	2.1/2 Fin 5.FI/Stair 8.CS
Stories 7 One Story W/Loft	4.Monitor 8.FI/Wall 12.	3.3/4 Fin 6. 9.None
1.1 4.1 & 1/2 7.1.S/w/lf	Cool Type 0% 9 None	Insulation 4 Minimal
2.2 5.1 & 3/4 8.1 & 1/4	1.A/C 4.W&C Air 7.	1.Full 4.Minimal 7.
3.3 6.2 & 1/2 9.	2.Evapor 5. 8.	2.Heavy 5.Partial 8.
Exterior Walls 5 B.& B./T-I-II	3.H Pump 6. 9.None	3.Capped 6. 9.None
1.Clbd/Shg 5.B/B/T111 9.Other	Kitchen Style 5 Basic	Unfinished % 0%
2.Vin/Al 6.Brick 10.None	1.Modern 4.Obsolete 7.	Grade & Factor 3 Average 100%
3.Masonite 7.Log 11.Boards	2.Typical 5.Basic 8.	1.E Grade 4.C+ Grade 7.A+ Grade
4.Asb/Asp 8.Concrete 12.	3.Old Type 6.No Water 9.None	2.D Grade 5.B Grade 8.
Roof Surface 1 Steel	Bath(s) Style 5 Basic	3.C Grade 6.A Grade 9.Same
1.Steel 4.Asphalt 7.Rubber	1.Modern 4.Obsolete 7.Bio/Chem	SQFT (Footprint) 520
2.Vented 5.Wood 8.	2.Typical 5.Basic 8.Privy	Condition 4 Average
3.Tin/Alum 6.Rolled 9.Other	3.Old Type 6. 9.None	1.Poor 4.Avg 7.V G
SF Masonry Trim 0	# Rooms 4	2.Fair 5.Avg+ 8.Exc
ELECTICAL 3	# Bedrooms 2	3.Avg- 6.Good 9.Same
OPEN-4- 0	# Full Baths 1	Phys. % Good 0%
Year Built 1984	# Half Baths 0	Funct. % Good 100%
Year Remodeled 0	# Addn Fixtures 0	Functional Code 9 None
Foundation 6 Piers/Posts	# Fireplaces 0	1.Incomp 4.Bsmt 7.C Wall
1.Concrete 4.Wood 7.Partial		2.O-Built 5.Size 8.LongTerm
2.C Block 5.Slab 8.lodge/ro		3.Damaged 6.Bath 9.None
3.Gran/Roc 6.Piers 9.Pier/Pad		Econ. % Good 100%
Basement 9 O Bsmt/O Fdtn		Economic Code None
1.1/4 Bmt 4.Full Bmt 7.Dirt FI		0.None 3.No Power 6.Comment
2.1/2 Bmt 5.Crawl Sp 8.S Level		1.Location 4.Size 7.Uti Easm
3.3/4 Bmt 6.Fnd noB/ 9.None		2.Encroach 5.Condition 8.Incmlpt
Bsmt Gar # Cars 0		Entrance Code 3 Information Only
Wet Basement 9 No Basement		1.Interior 4.Vacant 7.
1.Dry 4. 7.		2.Refusal 5.Estimate 8.
2.Damp 5.Crawl Sp 8.SPump	3.Informed 6. 9.	
3.Wet 6. 9.None	Information Code 1 Owner	
	1.Owner 4.Agent 7.Inspect	
	2.Relative 5.Estimate 8.	
	3.Tenant 6.Other 9.	

Date Inspected 10/09/1996

Additions, Outbuildings & Improvements							
Type	Year	Units	Grade	Cond	Phys.	Funct.	Sound Value
22 Encl Frame Porch	1988	80	3 100	4	0 %	100 %	
23 Frame Garage	1990	576	3 100	4	0 %	100 %	
71 8 Ohead Door	1990	2	3 100	4	0 %	100 %	
24 Frame Shed	1988	32	2 100	3	0 %	100 %	
19 Overhang/Poor...	1999	288	2 100	3	0 %	100 %	
					%	%	
					%	%	
					%	%	
					%	%	
					%	%	
					%	%	
					%	%	



Page, Sunni Gail, Trustee
Simmons, Harold W., II, Trustee
22 WALL POINT RD
BOOTHBAY HARBOR ME 04538

B1710P90 B3938P337 B4196P98

Inspection Witnessed By:

X		Date
No./Date	Description	Date Insp.

Notes:

Eustis

Property Data			Assessment Record						
Neighborhood 22 Flagstaff Shores			Year	Land	Buildings	Exempt	Total		
Tree Growth Year 0			2010	123,000	82,300	0	205,300		
X Coordinate 0			2011	123,000	86,900	0	209,900		
Y Coordinate 0			2012	120,800	92,700	0	213,500		
Zone/Land Use 41 Limited Residential			2013	138,000	82,000	0	220,000		
Secondary Zone			2014	138,000	84,300	0	222,300		
Topography 1 Level			2015	138,000	82,200	0	220,200		
1.Level 4.Below St 7.Incline			2016	125,500	81,200	0	206,700		
2.Rolling 5.Low 8.			2017	125,500	81,100	0	206,600		
3.Above St 6.Swampy 9.			2018	132,100	80,100	0	212,200		
Utilities 3 Septic Disposal & 5 Dug Well &			2019	132,100	80,000	0	212,100		
1.W & S 4.Dr Well 7.Cspool			2020	132,100	79,000	0	211,100		
2.T Water 5.Dug Well 8.Water			2021	132,100	78,000	0	210,100		
3.Septic 6.Privy 9.None			2022	170,800	101,300	0	272,100		
Street 5 Subdivision Rd.			2023	170,800	130,500	0	301,300		
1.Paved 4.R/W 7.			Land Data						
2.Semi Imp 5.Sub Rd 8.			Front Foot	Type	Effective		Influence		Influence Codes
3.Gravel 6.Priv Rd 9.None					Frontage	Depth	Factor	Code	
STATUS TG-F&O 0			11.Water Departme			%		1.Second Zone	
Bldg Incomplete 0			12.Undergrd Servi			%		2.Devel Costs	
Sale Data			13.Substations			%		3.Swampy	
			14.Transm Lines			%		4.Size/Shape	
Sale Date			15.Dist System			%		5.Access	
Price			Square Foot		Square Feet			6.R/W thru Lot	
Sale Type								%	7.Restricted
1.Land 4.Trailer 7.			16.					8.Location	
2.L & B 5.Other 8.								%	9.Fractional Sha
3.Bldg 6.Comm 9.			17.TrnsCan Trans					Acres	
Financing								%	30.Softwood (TG)
1.Convent 4.Seller 7.Bank or Re			18.TrnsCan Rds/Im			%		31.Mixedwood (TG)	
2.FHA/VA 5.Private 8.Divorce			19.Condominium			%		32.Hardwood (TG)	
3.Assumed 6.Cash 9.Unknown			20.Tarred Drivewa			%		33.Waste L /R Pro	
Validity			Fract. Acre		Acreeage/Sites			34.Roads/Unforest	
1.Valid 4.Bk Repo 7.Abutts								%	35.Eustis Dam
2.Related 5.Partial 8.Other			21.Base Lot 1st A	21	1.00	100	%	0	36.ReEnergyWater
3.Distress 6.Exempt 9.Question			22.Secondary Acre	22	0.70	100	%	0	37.ReEnergy Site
Verified			23.Remote Water	46	1.00	100	%	0	38.ReEnergyTransm
1.Buyer 4.Agent 7.Family			Acres	24	1.11	100	%	0	39.Deeded R/W to
2.Seller 5.Pub Rec 8.Other			24.Next 3-10 Acre				%		40.S Lumber Site
3.Lender 6.MLS 9.			25.Next 11-15 Acr				%		41.Demolition Cha
			26.16+ (Undevel A				%		42.Privy/H Tank/
			27.Below 1146Elev				%		43.Comm Imp Lot
			28.Gravel Pits				%		44.Water Availabl
			29.Unforested Vac				%		45.Septic Availab
			Total Acreage		2.81				46.Wtr&Septic Ava

Eustis

Map Lot R03-021-F

Account 312

Location 39 BRITTANY ROAD

Card 1 Of 2 7/03/2023

Building Style 4 Cape/Colonial	SF Bsmt Living 300	Layout 1 Typical
1.Ranch/Co 5.A-Frame 9.Other	Fin Bsmt Grade 3 100	1.Typical 4.O-Built 7.
2.Gambrel 6.Apt.Bldg 10.Daylt.B	OPEN-5-CUSTOMIZE 0	2.Inadeq 5.Camp 8.
3.R Ranch 7.Camp 11.	Heat Type 100% 2 Combination	3.Poor 6. 9.
4.Cape/Col 8.Log 12.	1.HWBB 5.FWA 9.No Heat	Attic 9 None
Dwelling Units 1	2.Combo 6.Stove 10.Geo	1.1/4 Fin 4.Full Fin 7.
Other Units 0	3.Radiant 7.Electric 11.	2.1/2 Fin 5.FI/Stair 8.CS
Stories 4 One & 1/2 Story	4.Monitor 8.FI/Wall 12.	3.3/4 Fin 6. 9.None
1.1 4.1 & 1/2 7.1.S/w/lf	Cool Type 0% 9 None	Insulation 1 Full
2.2 5.1 & 3/4 8.1 & 1/4	1.A/C 4.W&C Air 7.	1.Full 4.Minimal 7.
3.3 6.2 & 1/2 9.	2.Evapor 5. 8.	2.Heavy 5.Partial 8.
Exterior Walls 1 Clapboard/Shingl	3.H Pump 6. 9.None	3.Capped 6. 9.None
1.Clbd/Shg 5.B/B/T111 9.Other	Kitchen Style 2 Typical	Unfinished % 0%
2.Vin/Al 6.Brick 10.None	1.Modern 4.Obsolete 7.	Grade & Factor 3 Average 100%
3.Masonite 7.Log 11.Boards	2.Typical 5.Basic 8.	1.E Grade 4.C+ Grade 7.A+ Grade
4.Asb/Asp 8.Concrete 12.	3.Old Type 6.No Water 9.None	2.D Grade 5.B Grade 8.
Roof Surface 4 Asphalt Shingles	Bath(s) Style 2 Typical Bath(s)	3.C Grade 6.A Grade 9.Same
1.Steel 4.Asphalt 7.Rubber	1.Modern 4.Obsolete 7.Bio/Chem	SQFT (Footprint) 720
2.Vented 5.Wood 8.	2.Typical 5.Basic 8.Privy	Condition 4 Average
3.Tin/Alum 6.Rolled 9.Other	3.Old Type 6. 9.None	1.Poor 4.Avg 7.V G
SF Masonry Trim 0	# Rooms 4	2.Fair 5.Avg+ 8.Exc
ELECTICAL 3	# Bedrooms 2	3.Avg- 6.Good 9.Same
OPEN-4- 0	# Full Baths 1	Phys. % Good 0%
Year Built 1985	# Half Baths 0	Funct. % Good 100%
Year Remodeled 0	# Addn Fixtures 0	Functional Code 9 None
Foundation 1 Concrete	# Fireplaces 0	1.Incomp 4.Bsmt 7.C Wall
1.Concrete 4.Wood 7.Partial		2.O-Built 5.Size 8.LongTerm
2.C Block 5.Slab 8.ledge/ro		3.Damaged 6.Bath 9.None
3.Gran/Roc 6.Piers 9.Pier/Pad		Econ. % Good 100%
Basement 4 Full Basement		Economic Code None
1.1/4 Bmt 4.Full Bmt 7.Dirt Fl		0.None 3.No Power 6.Comment
2.1/2 Bmt 5.Crawl Sp 8.S Level		1.Location 4.Size 7.Uti Easm
3.3/4 Bmt 6.Fnd noB/ 9.None		2.Encroach 5.Condition 8.Incmlpt
Bsmt Gar # Cars 1		Entrance Code 3 Information Only
Wet Basement 1 Dry Basement		1.Interior 4.Vacant 7.
1.Dry 4. 7.		2.Refusal 5.Estimate 8.
2.Damp 5.Crawl Sp 8.SPump	3.Informed 6. 9.	
3.Wet 6. 9.None	Information Code 1 Owner	
	1.Owner 4.Agent 7.Inspect	
	2.Relative 5.Estimate 8.	
	3.Tenant 6.Other 9.	

Date Inspected 9/18/1996

Additions, Outbuildings & Improvements							
Type	Year	Units	Grade	Cond	Phys.	Funct.	Sound Value
24 Frame Shed	1990	256	3 100	3	0 %	100 %	
71 8 Ohead Door	1990	2	3 100	3	0 %	100 %	
75 Platform,no rail	2007	264	3 100	3	0 %	100 %	
					%	%	1.1 S Frame add
					%	%	2.2 S Frame add
					%	%	3.3 S Frame add
					%	%	4.1 & 1/2 S add
					%	%	5.1 & 3/4 S add
					%	%	6.2 & 1/2 S add
					%	%	21.Open Frame Por
					%	%	22.Encl Frame Por
					%	%	23.Frame Garage
					%	%	24.Frame Shed
					%	%	25.2S w/ba/no bsm
					%	%	26.1SFr Overhang
					%	%	27.Unfin Basement
					%	%	28.1 S 0 ba/0 bs
					%	%	29.Finished Attic



Page, Sunni Gail, Trustee
 Simmons, Harold W., II, Trustee
 22 WALL POINT RD
 BOOTHBAY HARBOR ME 04538

B1710P90 B3938P337 B4196P98

Property Data			Assessment Record				
Neighborhood 58 Mahlon Glidden			Year	Land	Buildings	Exempt	Total
Tree Growth Year 0			2018	63,800	120,400	0	184,200
X Coordinate 0			2019	63,800	120,300	0	184,100
Y Coordinate 0			2020	63,800	119,000	0	182,800
Zone/Land Use 15 Rural Woodland 2			2021	63,800	118,900	0	182,700
Secondary Zone			2022	108,000	152,800	0	260,800
Topography 2 Rolling			2023	108,000	172,000	0	280,000
1.Level 4.Below St 7.Incline 2.Rolling 5.Low 8. 3.Above St 6.Swampy 9.							
Utilities 3 Septic Disposal & 5 Dug Well &							
1.W & S 4.Dr Well 7.Cspool 2.T Water 5.Dug Well 8.Water 3.Septic 6.Prvy 9.None							
Street 5 Subdivision Rd.							
1.Paved 4.R/W 7. 2.Semi Imp 5.Sub Rd 8. 3.Gravel 6.Priv Rd 9.None							

Inspection Witnessed By:

No./Date	Description	Date Insp.
X		

Notes:

Eustis

Land Data						
Front Foot	Type	Effective		Influence		Influence Codes
		Frontage	Depth	Factor	Code	
11. Water Departme				%		1.Second Zone
12.Undergrd Servi				%		2.Devel Costs
13.Substations				%		3.Swampy
14.Transm Lines				%		4.Size/Shape
15.Dist System				%		5.Access
				%		6.R/W thru Lot
				%		7.Restricted
				%		8.Location
				%		9.Fractional Sha
				%		Acres
				%		30.Softwood (TG)
				%		31.Mixedwood (TG)
				%		32.Hardwood (TG)
				%		33.Waste L /R Pro
				%		34.Roads/Unforest
				%		35.Eustis Dam
				%		36.ReEnergyWater
				%		37.ReEnergy Site
				%		38.ReEnergyTransm
				%		39.Deeded R/W to
				%		40.S Lumber Site
				%		41.Demolition Cha
				%		42.Prvy/H Tank/
				%		43.Comm Imp Lot
				%		44.Water Availabl
				%		45.Septic Availab
				%		46.Wtr&Septic Ava
Total Acreage		1.30				

Sale Data		
Sale Date	Price	Sale Type
STATUS TG-F&O 0		
Bldg Incomplete 0		
1.Land 4.Trailer 7.		
2.L & B 5.Other 8.		
3.Bldg 6.Comm 9.		
Financing		
1.Convent 4.Seller 7.Bank or Re		
2.FHA/VA 5.Private 8.Divorce		
3.Assumed 6.Cash 9.Unknown		
Validity		
1.Valid 4.Bk Repo 7.Abutts		
2.Related 5.Partial 8.Other		
3.Distress 6.Exempt 9.Question		
Verified		
1.Buyer 4.Agent 7.Family		
2.Seller 5.Pub Rec 8.Other		
3.Lender 6.MLS 9.		

Front Foot	Square Foot	Fract. Acre	Acres
11. Water Departme			
12.Undergrd Servi			
13.Substations			
14.Transm Lines			
15.Dist System			
16.			
17.TrnsCan Trans			
18.TrnsCan Rds/Im			
19.Condominium			
20.Tarred Drivewa			
21.Base Lot 1st A			
22.Secondary Acre			
23.Remote Water			
24.Next 3-10 Acre			
25.Next 11-15 Acr			
26.16+ (Undevel A			
27.Below 1146Elev			
28.Gravel Pits			
29.Unforested Vac			

Eustis

Map Lot R03-021-F


Account 312

Location 32 BRITTANY ROAD

Card 2

Of 2

7/03/2023

Building Style 2 Gambrel/Garrison	SF Bsmt Living 0	Layout 1 Typical
1.Ranch/Co 5.A-Frame 9.Other	Fin Bsmt Grade 0 0	1.Typical 4.O-Built 7.
2.Gambrel 6.Apt.Bldg 10.Daylt.B	OPEN-5-CUSTOMIZE 0	2.Inadeq 5.Camp 8.
3.R Ranch 7.Camp 11.	Heat Type 100% 2 Combination	3.Poor 6. 9.
4.Cape/Col 8.Log 12.	1.HWBB 5.FWA 9.No Heat	Attic 9 None
Dwelling Units 1	2.Combo 6.Stove 10.Geo	1.1/4 Fin 4.Full Fin 7.
Other Units 0	3.Radiant 7.Electric 11.	2.1/2 Fin 5.FI/Stair 8.CS
Stories 5 One & 3/4 Story	4.Monitor 8.FI/Wall 12.	3.3/4 Fin 6. 9.None
1.1 4.1 & 1/2 7.1.S/w/lf	Cool Type 0% 9 None	Insulation 1 Full
2.2 5.1 & 3/4 8.1 & 1/4	1.A/C 4.W&C Air 7.	1.Full 4.Minimal 7.
3.3 6.2 & 1/2 9.	2.Evapor 5. 8.	2.Heavy 5.Partial 8.
Exterior Walls 7 Log/Inc.Fake Log	3.H Pump 6. 9.None	3.Capped 6. 9.None
1.Clbd/Shg 5.B/B/T111 9.Other	Kitchen Style 2 Typical	Unfinished % 0%
2.Vin/Al 6.Brick 10.None	1.Modern 4.Obsolete 7.	Grade & Factor 3 Average 100%
3.Masonite 7.Log 11.Boards	2.Typical 5.Basic 8.	1.E Grade 4.C+ Grade 7.A+ Grade
4.Asb/Asp 8.Concrete 12.	3.Old Type 6.No Water 9.None	2.D Grade 5.B Grade 8.
Roof Surface 4 Asphalt Shingles	Bath(s) Style 2 Typical Bath(s)	3.C Grade 6.A Grade 9.Same
1.Steel 4.Asphalt 7.Rubber	1.Modern 4.Obsolete 7.Bio/Chem	SQFT (Footprint) 864
2.Vented 5.Wood 8.	2.Typical 5.Basic 8.Privy	Condition 5 Average +
3.Tin/Alum 6.Rolled 9.Other	3.Old Type 6. 9.None	1.Poor 4.Avg 7.V G
SF Masonry Trim 0	# Rooms 6	2.Fair 5.Avg+ 8.Exc
ELECTICAL 1	# Bedrooms 3	3.Avg- 6.Good 9.Same
OPEN-4- 0	# Full Baths 1	Phys. % Good 0%
Year Built 1994	# Half Baths 1	Funct. % Good 100%
Year Remodeled 0	# Addn Fixtures 0	Functional Code 9 None
Foundation 1 Concrete	# Fireplaces 0	1.Incomp 4.Bsmt 7.C Wall
1.Concrete 4.Wood 7.Partial		2.O-Built 5.Size 8.LongTerm
2.C Block 5.Slab 8.ledge/ro		3.Damaged 6.Bath 9.None
3.Gran/Roc 6.Piers 9.Pier/Pad		Econ. % Good 100%
Basement 4 Full Basement		Economic Code None
1.1/4 Bmt 4.Full Bmt 7.Dirt FI		0.None 3.No Power 6.Comment
2.1/2 Bmt 5.Crawl Sp 8.S Level		1.Location 4.Size 7.Uti Easm
3.3/4 Bmt 6.Fnd noB/ 9.None		2.Encroach 5.Condition 8.Incmlplet
Bsmt Gar # Cars 0		Entrance Code 3 Information Only
Wet Basement 1 Dry Basement		1.Interior 4.Vacant 7.
1.Dry 4. 7.		2.Refusal 5.Estimate 8.
2.Damp 5.Crawl Sp 8.SPump	3.Informed 6. 9.	
3.Wet 6. 9.None	Information Code 1 Owner	
	1.Owner 4.Agent 7.Inspect	
	2.Relative 5.Estimate 8.	
	3.Tenant 6.Other 9.	

Date Inspected 10/22/1996

Additions, Outbuildings & Improvements

Type	Year	Units	Grade	Cond	Phys.	Funct.	Sound Value
21 Open Frame	1994	288	3 100	4	0 %	100 %	1.1 S Frame add
68 Wood Deck	2003	288	3 100	4	0 %	100 %	2.2 S Frame add
24 Frame Shed	2003	336	3 100	4	0 %	100 %	3.3 S Frame add
71 8 Ohead Door	2003	2	3 100	3	0 %	100 %	4.1 & 1/2 S add
					%	%	5.1 & 3/4 S add
					%	%	6.2 & 1/2 S add
					%	%	21.Open Frame Por
					%	%	22.Encl Frame Por
					%	%	23.Frame Garage
					%	%	24.Frame Shed
					%	%	25.2S w/ba/no bsm
					%	%	26.1SFr Overhang
					%	%	27.Unfin Basement
					%	%	28.1 S 0 ba/0 bs
					%	%	29.Finished Attic

PARADIE, NORINE R
PARADIE, ROGER L
35 Bryant Road
TURNER, ME 04282

B1595P191

Inspection Witnessed By:

No./Date	Description	Date Insp.
X		

Notes:

Eustis

Property Data			Assessment Record						
Neighborhood 49 Glidden Subd.			Year	Land	Buildings	Exempt	Total		
Tree Growth Year 0			2010	36,200	56,200	0	92,400		
X Coordinate 0			2011	36,200	58,100	0	94,300		
Y Coordinate 0			2012	36,500	61,200	0	97,700		
Zone/Land Use 11 Residential/Rec.			2013	35,100	58,300	0	93,400		
Secondary Zone			2014	35,100	58,700	0	93,800		
Topography 1 Level			2015	35,100	58,000	0	93,100		
1.Level 4.Below St 7.Incline			2016	35,100	57,400	0	92,500		
2.Rolling 5.Low 8.			2017	35,100	56,700	0	91,800		
3.Above St 6.Swampy 9.			2018	35,100	56,700	0	91,800		
Utilities 9 None			2019	35,100	56,000	0	91,100		
1.W & S 4.Dr Well 7.Cspool			2020	35,100	56,000	0	91,100		
2.T Water 5.Dug Well 8.Water			2021	35,100	55,300	0	90,400		
3.Septic 6.Privy 9.None			2022	44,700	71,100	0	115,800		
Street 5 Subdivision Rd.			2023	44,700	100,900	0	145,600		
1.Paved 4.R/W 7.			Land Data						
2.Semi Imp 5.Sub Rd 8.									
3.Gravel 6.Priv Rd 9.None			Front Foot	Type	Effective		Influence		Influence Codes
STATUS TG-F&O 0			11.Water Departme		Frontage	Depth	Factor	Code	
Bldg Incomplete 0			12.Undergrd Servi				%		1.Second Zone
Sale Data			13.Substations				%		2.Devel Costs
Sale Date 5/01/1996			14.Transm Lines				%		3.Swampy
Price			15.Dist System				%		4.Size/Shape
Sale Type							%		5.Access
1.Land 4.Trailer 7.			Square Foot		Square Feet				6.R/W thru Lot
2.L & B 5.Other 8.			16.				%		7.Restricted
3.Bldg 6.Comm 9.			17.TrnsCan Trans				%		8.Location
Financing			18.TrnsCan Rds/Im				%		9.Fractional Sha
1.Convent 4.Seller 7.Bank or Re			19.Condominium				%		Acres
2.FHA/VA 5.Private 8.Divorce			20.Tarred Drivewa				%		30.Softwood (TG)
3.Assumed 6.Cash 9.Unknown							%		31.Mixedwood (TG)
Validity			Fract. Acre		Acreege/Sites				32.Hardwood (TG)
1.Valid 4.Bk Repo 7.Abutts			21.Base Lot 1st A	21	0.94	100	%	0	33.Waste L /R Pro
2.Related 5.Partial 8.Other			22.Secondary Acre	46	1.00	100	%	0	34.Roads/Unforest
3.Distress 6.Exempt 9.Question			23.Remote Water				%		35.Eustis Dam
Verified			Acres				%		36.ReEnergyWater
1.Buyer 4.Agent 7.Family			24.Next 3-10 Acre				%		37.ReEnergy Site
2.Seller 5.Pub Rec 8.Other			25.Next 11-15 Acr				%		38.ReEnergyTransm
3.Lender 6.MLS 9.			26.16+ (Undevel A				%		39.Deeded R/W to
			27.Below 1146Elev				%		40.S Lumber Site
			28.Gravel Pits				%		41.Demolition Cha
			29.Unforested Vac				%		42.Privy/H Tank/
			Total Acreage		0.94				43.Comm Imp Lot
									44.Water Availabl
									45.Septic Availab
									46.Wtr&Septic Ava


Eustis

Map Lot U18-056

Account 666

Location 106 GLIDDEN ROAD

Card 1 Of 1 7/03/2023

Building Style 4 Cape/Colonial	SF Bsmt Living 0	Layout 1 Typical
1.Ranch/Co 5.A-Frame 9.Other	Fin Bsmt Grade 0 0	1.Typical 4.O-Built 7.
2.Gambrel 6.Apt.Bldg 10.Daylt.B	OPEN-5-CUSTOMIZE 0	2.Inadeq 5.Camp 8.
3.R Ranch 7.Camp 11.	Heat Type 100% 4 Gas/Oil Monitor	3.Poor 6. 9.
4.Cape/Col 8.Log 12.	1.HWBB 5.FWA 9.No Heat	Attic 9 None
Dwelling Units 1	2.Combo 6.Stove 10.Geo	1.1/4 Fin 4.Full Fin 7.
Other Units 0	3.Radiant 7.Electric 11.	2.1/2 Fin 5.FI/Stair 8.CS
Stories 7 One Story W/Loft	4.Monitor 8.FI/Wall 12.	3.3/4 Fin 6. 9.None
1.1 4.1 & 1/2 7.1.S/w/lf	Cool Type 0% 9 None	Insulation 1 Full
2.2 5.1 & 3/4 8.1 & 1/4	1.A/C 4.W&C Air 7.	1.Full 4.Minimal 7.
3.3 6.2 & 1/2 9.	2.Evapor 5. 8.	2.Heavy 5.Partial 8.
Exterior Walls 1 Clapboard/Shingl	3.H Pump 6. 9.None	3.Capped 6. 9.None
1.Clbd/Shg 5.B/B/T111 9.Other	Kitchen Style 2 Typical	Unfinished % 0%
2.Vin/Al 6.Brick 10.None	1.Modern 4.Obsolete 7.	Grade & Factor 3 Average 100%
3.Masonite 7.Log 11.Boards	2.Typical 5.Basic 8.	1.E Grade 4.C+ Grade 7.A+ Grade
4.Asb/Asp 8.Concrete 12.	3.Old Type 6.No Water 9.None	2.D Grade 5.B Grade 8.
Roof Surface 1 Steel	Bath(s) Style 2 Typical Bath(s)	3.C Grade 6.A Grade 9.Same
1.Steel 4.Asphalt 7.Rubber	1.Modern 4.Obsolete 7.Bio/Chem	SQFT (Footprint) 576
2.Vented 5.Wood 8.	2.Typical 5.Basic 8.Privy	Condition 4 Average
3.Tin/Alum 6.Rolled 9.Other	3.Old Type 6. 9.None	1.Poor 4.Avg 7.V G
SF Masonry Trim 0	# Rooms 5	2.Fair 5.Avg+ 8.Exc
ELECTICAL 3	# Bedrooms 3	3.Avg- 6.Good 9.Same
OPEN-4- 0	# Full Baths 1	Phys. % Good 0%
Year Built 1996	# Half Baths 0	Funct. % Good 100%
Year Remodeled 0	# Addn Fixtures 0	Functional Code 9 None
Foundation 6 Piers/Posts	# Fireplaces 0	1.Incomp 4.Bsmt 7.C Wall
1.Concrete 4.Wood 7.Partial		2.O-Built 5.Size 8.LongTerm
2.C Block 5.Slab 8.ledge/ro		3.Damaged 6.Bath 9.None
3.Gran/Roc 6.Piers 9.Pier/Pad		Econ. % Good 100%
Basement 9 0 Bsmt/O Fdtn		Economic Code None
1.1/4 Bmt 4.Full Bmt 7.Dirt Fl		0.None 3.No Power 6.Comment
2.1/2 Bmt 5.Crawl Sp 8.S Level		1.Location 4.Size 7.Uti Easm
3.3/4 Bmt 6.Fnd noB/ 9.None		2.Encroach 5.Condition 8.Incmlpt
Bsmt Gar # Cars 0		Entrance Code 5 Estimated
Wet Basement 9 No Basement		1.Interior 4.Vacant 7.
1.Dry 4. 7.		2.Refusal 5.Estimate 8.
2.Damp 5.Crawl Sp 8.SPump	3.Informed 6. 9.	
3.Wet 6. 9.None	Information Code 5 Estimate	
	1.Owner 4.Agent 7.Inspect	
	2.Relative 5.Estimate 8.	
	3.Tenant 6.Other 9.	

Date Inspected 5/13/1996

Additions, Outbuildings & Improvements							
Type	Year	Units	Grade	Cond	Phys.	Funct.	Sound Value
21 Open Frame	1996	192	3 100	4	0 %	100 %	1.1 S Frame add- 2.2 S Frame add- 3.3 S Frame add-
24 Frame Shed	2003	224	3 100	4	0 %	100 %	4.1 & 1/2 S add- 5.1 & 3/4 S add- 6.2 & 1/2 S add-
71 8 Ohead Door	2003	2	3 100	4	0 %	100 %	21.Open Frame Por 22.Encl Frame Por 23.Frame Garage 24.Frame Shed 25.2S w/ba/no bsm 26.1SFr Overhang 27.Unfin Basement 28.1 S 0 ba/0 bs 29.Finished Attic
					%	%	
					%	%	
					%	%	
					%	%	
					%	%	
					%	%	
					%	%	



Paradis, Christopher H
Paradis, Zoanne S
P.O. Box 7844
Lewiston, ME 04243 7844

B2961P27
Previous Owner
MAINE, KENNETH E.
MAINE, DONNA R.
P.O. BOX 175
STRATTON, ME 04982 0175
Sale Date: 10/11/2007

Inspection Witnessed By:

No./Date	Description	Date Insp.
X		

Notes:

Eustis

Property Data			Assessment Record						
Neighborhood 14 Old Dead Riv.Rd.			Year	Land	Buildings	Exempt	Total		
Tree Growth Year 0			2010	45,600	96,300	0	141,900		
X Coordinate 0			2011	45,600	98,400	0	144,000		
Y Coordinate 0			2012	43,100	105,500	0	148,600		
Zone/Land Use 11 Residential/Rec.			2013	45,700	99,100	0	144,800		
Secondary Zone			2014	42,300	101,200	0	143,500		
Topography 7 Inclining			2015	42,300	99,200	0	141,500		
1.Level 4.Below St 7.Incline			2016	42,300	98,000	0	140,300		
2.Rolling 5.Low 8.			2017	42,300	98,000	0	140,300		
3.Above St 6.Swampy 9.			2018	42,300	96,800	0	139,100		
Utilities 3 Septic Disposal& 5 Dug Well &			2019	42,300	96,800	0	139,100		
1.W & S 4.Dr Well 7.Cspool			2020	42,300	95,700	0	138,000		
2.T Water 5.Dug Well 8.Water			2021	42,300	94,500	0	136,800		
3.Septic 6.Privy 9.None			2022	50,400	122,700	0	173,100		
Street 1 Paved			2023	50,400	152,200	0	202,600		
1.Paved 4.R/W 7.			Land Data						
2.Semi Imp 5.Sub Rd 8.			Front Foot	Type	Effective		Influence		Influence Codes
3.Gravel 6.Priv Rd 9.None					Frontage	Depth	Factor	Code	
STATUS TG-F&O 0			11.Water Departme			%		1.Second Zone	
Bldg Incomplete 0			12.Undergrd Servi			%		2.Devel Costs	
Sale Data			13.Substations			%		3.Swampy	
Sale Date 10/11/2007			14.Transm Lines			%		4.Size/Shape	
Price 160,000			15.Dist System			%		5.Access	
Sale Type 2 Land & Buildings			Square Foot		Square Feet				6.R/W thru Lot
1.Land 4.Trailer 7.							%		7.Restricted
2.L & B 5.Other 8.			16.			%		8.Location	
3.Bldg 6.Comm 9.			17.TrnsCan Trans			%		9.Fractional Sha	
Financing 9 Unknown			18.TrnsCan Rds/Im			%		Acres	
1.Convent 4.Seller 7.Bank or Re			19.Condominium			%		30.Softwood (TG)	
2.FHA/VA 5.Private 8.Divorce			20.Tarred Drivewa			%		31.Mixedwood (TG)	
3.Assumed 6.Cash 9.Unknown			Fract. Acre	Acreege/Sites				32.Hardwood (TG)	
Validity 1 Arms Length Sale				21.Base Lot 1st A	21	0.69	100 %	0	33.Waste L /R Pro
1.Valid 4.Bk Repo 7.Abutts			22.Secondary Acre	46	1.00	100 %	0	34.Roads/Unforest	
2.Related 5.Partial 8.Other			23.Remote Water	39	1.00	100 %	0	35.Eustis Dam	
3.Distress 6.Exempt 9.Question			Acres			%		36.ReEnergyWater	
Verified 5 Public Record			24.Next 3-10 Acre			%		37.ReEnergy Site	
1.Buyer 4.Agent 7.Family			25.Next 11-15 Acr			%		38.ReEnergyTransm	
2.Seller 5.Pub Rec 8.Other			26.16+ (Undevel A			%		39.Deeded R/W to	
3.Lender 6.MLS 9.			27.Below 1146Elev			%		40.S Lumber Site	
			28.Gravel Pits			%		41.Demolition Cha	
			29.Unforested Vac			%		42.Privy/H Tank/	
			Total Acreage		0.69			43.Comm Imp Lot	
								44.Water Availabl	
								45.Septic Availab	
								46.Wtr&Septic Ava	


Eustis

Map Lot U01-118

Account 840

Location 217 OLD DEAD RIVER ROAD

Card 1 Of 1 7/03/2023

Building Style 1 Conven/Ranch	SF Bsmt Living 0	Layout 1 Typical
1.Ranch/Co 5.A-Frame 9.Other	Fin Bsmt Grade 0 0	1.Typical 4.O-Built 7.
2.Gambrel 6.Apt.Bldg 10.Daylt.B	OPEN-5-CUSTOMIZE 0	2.Inadeq 5.Camp 8.
3.R Ranch 7.Camp 11.	Heat Type 100% 1 Hot Water BB	3.Poor 6. 9.
4.Cape/Col 8.Log 12.	1.HWBB 5.FWA 9.No Heat	Attic 8 Crawl Space
Dwelling Units 1	2.Combo 6.Stove 10.Geo	1.1/4 Fin 4.Full Fin 7.
Other Units 0	3.Radiant 7.Electric 11.	2.1/2 Fin 5.FI/Stair 8.CS
Stories 1 One Story	4.Monitor 8.FI/Wall 12.	3.3/4 Fin 6. 9.None
1.1 4.1 & 1/2 7.1.S/w/lf	Cool Type 0% 9 None	Insulation 1 Full
2.2 5.1 & 3/4 8.1 & 1/4	1.A/C 4.W&C Air 7.	1.Full 4.Minimal 7.
3.3 6.2 & 1/2 9.	2.Evapor 5. 8.	2.Heavy 5.Partial 8.
Exterior Walls 1 Clapboard/Shingl	3.H Pump 6. 9.None	3.Capped 6. 9.None
1.Clbd/Shg 5.B/B/T111 9.Other	Kitchen Style 2 Typical	Unfinished % 0%
2.Vin/Al 6.Brick 10.None	1.Modern 4.Obsolete 7.	Grade & Factor 3 Average 100%
3.Masonite 7.Log 11.Boards	2.Typical 5.Basic 8.	1.E Grade 4.C+ Grade 7.A+ Grade
4.Asb/Asp 8.Concrete 12.	3.Old Type 6.No Water 9.None	2.D Grade 5.B Grade 8.
Roof Surface 4 Asphalt Shingles	Bath(s) Style 2 Typical Bath(s)	3.C Grade 6.A Grade 9.Same
1.Steel 4.Asphalt 7.Rubber	1.Modern 4.Obsolete 7.Bio/Chem	SQFT (Footprint) 1216
2.Vented 5.Wood 8.	2.Typical 5.Basic 8.Privy	Condition 4 Average
3.Tin/Alum 6.Rolled 9.Other	3.Old Type 6. 9.None	1.Poor 4.Avg 7.V G
SF Masonry Trim 0	# Rooms 5	2.Fair 5.Avg+ 8.Exc
ELECTICAL 1	# Bedrooms 2	3.Avg- 6.Good 9.Same
OPEN-4- 0	# Full Baths 1	Phys. % Good 0%
Year Built 1995	# Half Baths 0	Funct. % Good 100%
Year Remodeled 0	# Addn Fixtures 0	Functional Code 9 None
Foundation 1 Concrete	# Fireplaces 0	1.Incomp 4.Bsmt 7.C Wall
1.Concrete 4.Wood 7.Partial		2.O-Built 5.Size 8.LongTerm
2.C Block 5.Slab 8.ledge/ro		3.Damaged 6.Bath 9.None
3.Gran/Roc 6.Piers 9.Pier/Pad		Econ. % Good 100%
Basement 4 Full Basement		Economic Code None
1.1/4 Bmt 4.Full Bmt 7.Dirt Fl		0.None 3.No Power 6.Comment
2.1/2 Bmt 5.Crawl Sp 8.S Level		1.Location 4.Size 7.Uti Easm
3.3/4 Bmt 6.Fnd noB/ 9.None		2.Encroach 5.Condition 8.Incmlpt
Bsmt Gar # Cars 0		Entrance Code 3 Information Only
Wet Basement 1 Dry Basement		1.Interior 4.Vacant 7.
1.Dry 4. 7.		2.Refusal 5.Estimate 8.
2.Damp 5.Crawl Sp 8.SPump	3.Informed 6. 9.	
3.Wet 6. 9.None	Information Code 3 Tenant	
	1.Owner 4.Agent 7.Inspect	
	2.Relative 5.Estimate 8.	
	3.Tenant 6.Other 9.	

Date Inspected 10/07/1996

Additions, Outbuildings & Improvements							
Type	Year	Units	Grade	Cond	Phys.	Funct.	Sound Value
68 Wood Deck	1996	96	3 100	4	0 %	100 %	
21 Open Frame	1996	80	3 100	4	0 %	100 %	
68 Wood Deck	1996	25	3 100	3	0 %	100 %	
24 Frame Shed	1996	100	3 100	3	0 %	100 %	
19 Overhang/Poor...	1996	50	2 100	2	0 %	100 %	
					%	%	1.1 S Frame add
					%	%	2.2 S Frame add
					%	%	3.3 S Frame add
					%	%	4.1 & 1/2 S add
					%	%	5.1 & 3/4 S add
					%	%	6.2 & 1/2 S add
					%	%	21.Open Frame Por
					%	%	22.Encl Frame Por
					%	%	23.Frame Garage
					%	%	24.Frame Shed
					%	%	25.2S w/ba/no bsm
					%	%	26.1SFr Overhang
					%	%	27.Unfin Basement
					%	%	28.1 S 0 ba/0 bs
					%	%	29.Finished Attic



Parker, Ralph L
Parker, Victoria L
21 Maple St
Kingfield ME 04947

B2370P155 B3858P11

Previous Owner
CHUTE, LARRY R.
CHUTE, ELIZABETH M.
P.O. Box 575
CASCO, ME 04015
Sale Date: 9/21/2016

Inspection Witnessed By:

X	Date	Date Insp.
No./Date	Description	Date Insp.

Notes:

Eustis

Property Data			Assessment Record						
Neighborhood 45 Tim Brook			Year	Land	Buildings	Exempt	Total		
Tree Growth Year 0			2010	41,100	3,800	0	44,900		
X Coordinate 0			2011	41,100	4,000	0	45,100		
Y Coordinate 0			2012	39,400	4,200	0	43,600		
Zone/Land Use 11 Residential/Rec.			2013	32,900	2,800	0	35,700		
Secondary Zone			2014	29,900	3,200	0	33,100		
Topography 2 Rolling			2015	29,900	3,200	0	33,100		
1.Level 4.Below St 7.Incline			2016	27,400	3,200	0	30,600		
2.Rolling 5.Low 8.			2017	27,400	20,500	0	47,900		
3.Above St 6.Swampy 9.			2018	40,400	20,500	0	60,900		
Utilities 9 None 9 None			2019	40,400	20,300	0	60,700		
1.W & S 4.Dr Well 7.Cspool			2020	40,400	20,300	0	60,700		
2.T Water 5.Dug Well 8.Water			2021	40,400	21,500	0	61,900		
3.Septic 6.Privy 9.None			2022	55,500	27,700	0	83,200		
Street 5 Subdivision Rd.			2023	55,500	48,700	0	104,200		
1.Paved 4.R/W 7.			Land Data						
2.Semi Imp 5.Sub Rd 8.			Front Foot	Type	Effective		Influence		Influence Codes
3.Gravel 6.Priv Rd 9.None					Frontage	Depth	Factor	Code	
STATUS TG-F&O 0			11.Water Departme			%		1.Second Zone	
Bldg Incomplete 0			12.Undergrd Servi			%		2.Devel Costs	
Sale Data			13.Substations			%		3.Swampy	
Sale Date 9/21/2016			14.Transm Lines			%		4.Size/Shape	
Price 43,000			15.Dist System			%		5.Access	
Sale Type 2 Land & Buildings			Square Foot	Square Feet				6.R/W thru Lot	
1.Land 4.Trailer 7.						%		7.Restricted	
2.L & B 5.Other 8.			16.			%		8.Location	
3.Bldg 6.Comm 9.			17.TrnsCan Trans			%		9.Fractional Sha	
Financing 9 Unknown			18.TrnsCan Rds/Im			%		Acres	
1.Convent 4.Seller 7.Bank or Re			19.Condominium			%		30.Softwood (TG)	
2.FHA/VA 5.Private 8.Divorce			20.Tarred Drivewa			%		31.Mixedwood (TG)	
3.Assumed 6.Cash 9.Unknown			Fract. Acre	Acreege/Sites				32.Hardwood (TG)	
Validity 1 Arms Length Sale						%		33.Waste L /R Pro	
1.Valid 4.Bk Repo 7.Abutts			21.Base Lot 1st A	21	1.00	100	%	0	
2.Related 5.Partial 8.Other			22.Secondary Acre	22	1.00	100	%	0	
3.Distress 6.Exempt 9.Question			23.Remote Water	24	0.55	100	%	0	
Verified 5 Public Record			Acres	46	1.00	100	%	0	
1.Buyer 4.Agent 7.Family			24.Next 3-10 Acre			%		34.Roads/Unforest	
2.Seller 5.Pub Rec 8.Other			25.Next 11-15 Acr			%		35.Eustis Dam	
3.Lender 6.MLS 9.			26.16+ (Undevel A			%		36.ReEnergyWater	
			27.Below 1146Elev			%		37.ReEnergy Site	
			28.Gravel Pits			%		38.ReEnergyTransm	
			29.Unforested Vac			%		39.Deeded R/W to	
			Total Acreage		2.55			40.S Lumber Site	
								41.Demolition Cha	
								42.Privy/H Tank/	
								43.Comm Imp Lot	
								44.Water Availabl	
								45.Septic Availab	
								46.Wtr&Septic Ava	

Eustis

Map Lot R05-006-008

Account 1069

Location TIM BROOK ROAD

Card 1

Of 1

7/03/2023

Building Style 7 Camp/Cottage	SF Bsmt Living 0	Layout 5 Older Camp Style
1.Ranch/Co 5.A-Frame 9.Other	Fin Bsmt Grade 0 0	1.Typical 4.O-Built 7.
2.Gambrel 6.Apt.Bldg 10.Daylt.B	OPEN-5-CUSTOMIZE 0	2.Inadeq 5.Camp 8.
3.R Ranch 7.Camp 11.	Heat Type 100% 9 Not Heated	3.Poor 6. 9.
4.Cape/Col 8.Log 12.	1.HWBB 5.FWA 9.No Heat	Attic 9 None
Dwelling Units 1	2.Combo 6.Stove 10.Geo	1.1/4 Fin 4.Full Fin 7.
Other Units 0	3.Radiant 7.Electric 11.	2.1/2 Fin 5.FI/Stair 8.CS
Stories 1 One Story	4.Monitor 8.FI/Wall 12.	3.3/4 Fin 6. 9.None
1.1 4.1 & 1/2 7.1.S/w/lf	Cool Type 0% 9 None	Insulation 1 Full
2.2 5.1 & 3/4 8.1 & 1/4	1.A/C 4.W&C Air 7.	1.Full 4.Minimal 7.
3.3 6.2 & 1/2 9.	2.Evapor 5. 8.	2.Heavy 5.Partial 8.
Exterior Walls 1 Clapboard/Shingl	3.H Pump 6. 9.None	3.Capped 6. 9.None
1.Clbd/Shg 5.B/B/T111 9.Other	Kitchen Style 6 No Inside Water	Unfinished % 0%
2.Vin/Al 6.Brick 10.None	1.Modern 4.Obsolete 7.	Grade & Factor 3 Average 100%
3.Masonite 7.Log 11.Boards	2.Typical 5.Basic 8.	1.E Grade 4.C+ Grade 7.A+ Grade
4.Asb/Asp 8.Concrete 12.	3.Old Type 6.No Water 9.None	2.D Grade 5.B Grade 8.
Roof Surface 1 Steel	Bath(s) Style 9 None	3.C Grade 6.A Grade 9.Same
1.Steel 4.Asphalt 7.Rubber	1.Modern 4.Obsolete 7.Bio/Chem	SQFT (Footprint) 192
2.Vented 5.Wood 8.	2.Typical 5.Basic 8.Privy	Condition 4 Average
3.Tin/Alum 6.Rolled 9.Other	3.Old Type 6. 9.None	1.Poor 4.Avg 7.V G
SF Masonry Trim 0	# Rooms 1	2.Fair 5.Avg+ 8.Exc
ELECTICAL 0	# Bedrooms 0	3.Avg- 6.Good 9.Same
OPEN-4- 0	# Full Baths 1	Phys. % Good 0%
Year Built 2016	# Half Baths 0	Funct. % Good 100%
Year Remodeled 0	# Addn Fixtures 0	Functional Code 1 Incomplete
Foundation 6 Piers/Posts	# Fireplaces 0	1.Incomp 4.Bsmt 7.C Wall
1.Concrete 4.Wood 7.Partial		2.O-Built 5.Size 8.LongTerm
2.C Block 5.Slab 8.ledge/ro		3.Damaged 6.Bath 9.None
3.Gran/Roc 6.Piers 9.Pier/Pad		Econ. % Good 100%
Basement 9 0 Bsmt/O Fdtn		Economic Code None
1.1/4 Bmt 4.Full Bmt 7.Dirt Fl		0.None 3.No Power 6.Comment
2.1/2 Bmt 5.Crawl Sp 8.S Level		1.Location 4.Size 7.Uti Easm
3.3/4 Bmt 6.Fnd noB/ 9.None		2.Encroach 5.Condition 8.Incmlpt
Bsmt Gar # Cars 0		Entrance Code 0
Wet Basement 9 No Basement		1.Interior 4.Vacant 7.
1.Dry 4. 7.		2.Refusal 5.Estimate 8.
2.Damp 5.Crawl Sp 8.SPump		3.Informed 6. 9.
3.Wet 6. 9.None		Information Code 0
		1.Owner 4.Agent 7.Inspect
		2.Relative 5.Estimate 8.
		3.Tenant 6.Other 9.



Date Inspected 5/30/2017

Additions, Outbuildings & Improvements							
Type	Year	Units	Grade	Cond	Phys.	Funct.	Sound Value
22 Encl Frame Porch	2016	144	3 100	4	0	% 100 %	
24 Frame Shed	2016	96	3 100	4	0	% 100 %	
68 Wood Deck	2016	96	3 100	4	0	% 100 %	
						% %	1.1 S Frame add-
						% %	2.2 S Frame add-
						% %	3.3 S Frame add-
						% %	4.1 & 1/2 S add-
						% %	5.1 & 3/4 S add-
						% %	6.2 & 1/2 S add-
						% %	21.Open Frame Por
						% %	22.Encl Frame Por
						% %	23.Frame Garage
						% %	24.Frame Shed
						% %	25.2S w/ba/no bsm
						% %	26.1SFr Overhang
						% %	27.Unfin Basement
						% %	28.1 S 0 ba/0 bs
						% %	29.Finished Attic



PATRICK J KELLEY, SUCCESSOR TRUSTEE OF THE JAMES A Patrick J Kelley, Michael C Kelley, Jill A Evers & Jan M Fleming 15 FELLOWS RD BRENTWOOD NH 03833

B2425P73 B4325P146 B4538P140 B4538P138

Previous Owner KELLEY, JOHN W., JR. KELLEY, JAMES A 38 CASSELTON RD. RAYMOND ME 04071 6726 Sale Date: 4/29/2021

Property Data			Assessment Record						
Neighborhood 2 Stratton Village			Year	Land	Buildings	Exempt	Total		
Tree Growth Year 0			2010	50,900	66,700	0	117,600		
X Coordinate 0			2011	50,900	70,500	0	121,400		
Y Coordinate 0			2012	46,600	75,000	0	121,600		
Zone/Land Use 12 General Develop.			2013	45,300	66,200	0	111,500		
Secondary Zone			2014	39,500	68,400	0	107,900		
Topography 2 Rolling			2015	39,500	68,000	0	107,500		
1.Level 4.Below St 7.Incline			2016	38,700	68,000	0	106,700		
2.Rolling 5.Low 8.			2017	38,700	67,800	0	106,500		
3.Above St 6.Swampy 9.			2018	38,700	67,700	0	106,400		
Utilities 1 Twn.Watr& Septic			2019	38,700	67,700	0	106,400		
1.W & S 4.Dr Well 7.Cspool			2020	38,700	67,500	0	106,200		
2.T Water 5.Dug Well 8.Water			2021	38,700	67,300	0	106,000		
3.Septic 6.Privy 9.None			2022	50,400	87,500	0	137,900		
Street 2 Semi-Improved			2023	50,400	122,700	0	173,100		
1.Paved 4.R/W 7.			Land Data						
2.Semi Imp 5.Sub Rd 8.			Front Foot	Type	Effective		Influence		Influence Codes
3.Gravel 6.Priv Rd 9.None					Frontage	Depth	Factor	Code	
STATUS TG-F&O 0			11.Water Departme			%		1.Second Zone	
Bldg Incomplete 0			12.Undergrd Servi			%		2.Devel Costs	
Sale Data			13.Substations			%		3.Swampy	
			14.Transm Lines			%		4.Size/Shape	
Sale Date 4/29/2021			15.Dist System			%		5.Access	
Price						%		6.R/W thru Lot	
Sale Type 2 Land & Buildings						%		7.Restricted	
1.Land 4.Trailer 7.			Square Foot	Square Feet				8.Location	
2.L & B 5.Other 8.							%	9.Fractional Sha	
3.Bldg 6.Comm 9.						%	Acres		
Financing 9 Unknown			16.			%	30.Softwood (TG)		
1.Convent 4.Seller 7.Bank or Re			17.TrnsCan Trans			%	31.Mixedwood (TG)		
2.FHA/VA 5.Private 8.Divorce			18.TrnsCan Rds/Im			%	32.Hardwood (TG)		
3.Assumed 6.Cash 9.Unknown			19.Condominium			%	33.Waste L /R Pro		
Validity 5 Partial Interest			20.Tarred Drivewa			%	34.Roads/Unforest		
1.Valid 4.Bk Repo 7.Abutts			Fract. Acre	Acreege/Sites				35.Eustis Dam	
2.Related 5.Partial 8.Other				21.Base Lot 1st A	21	1.00	100 %	0	36.ReEnergyWater
3.Distress 6.Exempt 9.Question			22.Secondary Acre	22	0.29	100 %	0	37.ReEnergy Site	
Verified 5 Public Record			23.Remote Water	46	1.00	100 %	0	38.ReEnergyTransm	
1.Buyer 4.Agent 7.Family			Acres			%		39.Deeded R/W to	
2.Seller 5.Pub Rec 8.Other			24.Next 3-10 Acre			%		40.S Lumber Site	
3.Lender 6.MLS 9.			25.Next 11-15 Acr			%		41.Demolition Cha	
			26.16+ (Undevel A			%		42.Privy/H Tank/	
			27.Below 1146Elev			%		43.Comm Imp Lot	
			28.Gravel Pits	Total Acreage 1.29				44.Water Availabl	
			29.Unforested Vac					45.Septic Availab	
						%		46.Wtr&Septic Ava	

Inspection Witnessed By:

No./Date	Description	Date Insp.
X		

Notes:


Eustis

Map Lot U03-020

Account 375

Location 11 WILLIAMSON LANE

Card 1 Of 1 7/03/2023

Building Style 4 Cape/Colonial	SF Bsmt Living 0	Layout 1 Typical
1.Ranch/Co 5.A-Frame 9.Other	Fin Bsmt Grade 0 0	1.Typical 4.O-Built 7.
2.Gambrel 6.Apt.Bldg 10.Daylt.B	OPEN-5-CUSTOMIZE 0	2.Inadeq 5.Camp 8.
3.R Ranch 7.Camp 11.	Heat Type 100% 5 Forced Warm Air	3.Poor 6. 9.
4.Cape/Col 8.Log 12.	1.HWBB 5.FWA 9.No Heat	Attic 8 Crawl Space
Dwelling Units 1	2.Combo 6.Stove 10.Geo	1.1/4 Fin 4.Full Fin 7.
Other Units 0	3.Radiant 7.Electric 11.	2.1/2 Fin 5.FI/Stair 8.CS
Stories 4 One & 1/2 Story	4.Monitor 8.FI/Wall 12.	3.3/4 Fin 6. 9.None
1.1 4.1 & 1/2 7.1.S/w/lf	Cool Type 0% 9 None	Insulation 4 Minimal
2.2 5.1 & 3/4 8.1 & 1/4	1.A/C 4.W&C Air 7.	1.Full 4.Minimal 7.
3.3 6.2 & 1/2 9.	2.Evapor 5. 8.	2.Heavy 5.Partial 8.
Exterior Walls 1 Clapboard/Shingl	3.H Pump 6. 9.None	3.Capped 6. 9.None
1.Clbd/Shg 5.B/B/T111 9.Other	Kitchen Style 3 Old Style	Unfinished % 10%
2.Vin/Al 6.Brick 10.None	1.Modern 4.Obsolete 7.	Grade & Factor 3 Average 100%
3.Masonite 7.Log 11.Boards	2.Typical 5.Basic 8.	1.E Grade 4.C+ Grade 7.A+ Grade
4.Asb/Asp 8.Concrete 12.	3.Old Type 6.No Water 9.None	2.D Grade 5.B Grade 8.
Roof Surface 1 Steel	Bath(s) Style 3 Old Style	3.C Grade 6.A Grade 9.Same
1.Steel 4.Asphalt 7.Rubber	1.Modern 4.Obsolete 7.Bio/Chem	SQFT (Footprint) 1200
2.Vented 5.Wood 8.	2.Typical 5.Basic 8.Privy	Condition 4 Average
3.Tin/Alum 6.Rolled 9.Other	3.Old Type 6. 9.None	1.Poor 4.Avg 7.V G
SF Masonry Trim 0	# Rooms 6	2.Fair 5.Avg+ 8.Exc
ELECTICAL 4	# Bedrooms 3	3.Avg- 6.Good 9.Same
OPEN-4- 0	# Full Baths 1	Phys. % Good 0%
Year Built 1920	# Half Baths 0	Funct. % Good 90%
Year Remodeled 0	# Addn Fixtures 0	Functional Code 5 Size/Layout
Foundation 3 Granite/Rock Wal	# Fireplaces 0	1.Incomp 4.Bsmt 7.C Wall
1.Concrete 4.Wood 7.Partial		2.O-Built 5.Size 8.LongTerm
2.C Block 5.Slab 8.ledge/ro		3.Damaged 6.Bath 9.None
3.Gran/Roc 6.Piers 9.Pier/Pad		Econ. % Good 90%
Basement 1 1/4 Basement		Economic Code Location
1.1/4 Bmt 4.Full Bmt 7.Dirt Fl		0.None 3.No Power 6.Comment
2.1/2 Bmt 5.Crawl Sp 8.S Level		1.Location 4.Size 7.Uti Easmt
3.3/4 Bmt 6.Fnd noB/ 9.None		2.Encroach 5.Condition 8.Incmlplet
Bsmt Gar # Cars 0		Entrance Code 5 Estimated
Wet Basement 1 Dry Basement		1.Interior 4.Vacant 7.
1.Dry 4. 7.		2.Refusal 5.Estimate 8.
2.Damp 5.Crawl Sp 8.SPump	3.Informed 6. 9.	
3.Wet 6. 9.None	Information Code 5 Estimate	
	1.Owner 4.Agent 7.Inspect	
	2.Relative 5.Estimate 8.	
	3.Tenant 6.Other 9.	

Date Inspected 9/19/1996

Additions, Outbuildings & Improvements							
Type	Year	Units	Grade	Cond	Phys.	Funct.	Sound Value
23 Frame Garage	1990	728	3 100	3	0 %	88 %	
22 Encl Frame Porch	1940	70	3 100	3	0 %	100 %	1.1 S Frame add
22 Encl Frame Porch	1940	70	3 100	3	0 %	100 %	2.2 S Frame add
24 Frame Shed	1920	320	2 100	3	0 %	100 %	3.3 S Frame add
					%	%	4.1 & 1/2 S add
					%	%	5.1 & 3/4 S add
					%	%	6.2 & 1/2 S add
					%	%	21.Open Frame Por
					%	%	22.Encl Frame Por
					%	%	23.Frame Garage
					%	%	24.Frame Shed
					%	%	25.2S w/ba/no bsm
					%	%	26.1SFr Overhang
					%	%	27.Unfin Basement
					%	%	28.1 S 0 ba/0 bs
					%	%	29.Finished Attic



Patten, Cheryl
Patten, Frank
109 Cousins Road
Buxton ME 04093

B3813P271

Previous Owner
ELLSWORTH, FRANK A.
ELLSWORTH, WANDA
P. O. BOX 46
EUSTIS ME 04936 0046
Sale Date: 4/19/2016

Inspection Witnessed By:

X

Date

No./Date	Description	Date Insp.

Notes:

Eustis

Property Data			Assessment Record						
Neighborhood 13 Peabody Road			Year	Land	Buildings	Exempt	Total		
Tree Growth Year 0			2010	40,400	64,400	10,000	94,800		
X Coordinate 0			2011	40,400	66,300	10,000	96,700		
Y Coordinate 0			2012	37,600	70,100	10,000	97,700		
Zone/Land Use 13 Mixed Use			2013	37,600	66,500	10,000	94,100		
Secondary Zone			2014	33,700	67,200	10,000	90,900		
Topography 1 Level			2015	33,700	65,400	10,000	89,100		
1.Level 4.Below St 7.Incline			2016	33,700	65,400	0	99,100		
2.Rolling 5.Low 8.			2017	33,700	64,500	0	98,200		
3.Above St 6.Swampy 9.			2018	33,700	64,500	0	98,200		
Utilities 3 Septic Disposal& 5 Dug Well &			2019	33,700	63,600	0	97,300		
1.W & S 4.Dr Well 7.Cspool			2020	33,700	62,700	0	96,400		
2.T Water 5.Dug Well 8.Water			2021	33,700	62,600	0	96,300		
3.Septic 6.Privy 9.None			2022	42,600	80,200	0	122,800		
Street 1 Paved			2023	42,600	99,600	0	142,200		
1.Paved 4.R/W 7.			Land Data						
2.Semi Imp 5.Sub Rd 8.			Front Foot	Type	Effective		Influence		Influence Codes
3.Gravel 6.Priv Rd 9.None					Frontage	Depth	Factor	Code	
STATUS TG-F&O 0			11.Water Departme					1.Second Zone	
Bldg Incomplete 0			12.Undergrd Servi					2.Devel Costs	
Sale Data			13.Substations					3.Swampy	
			14.Transm Lines					4.Size/Shape	
Sale Date 4/18/2016			15.Dist System					5.Access	
Price 47,500			Square Foot	Square Feet	 	 	 	6.R/W thru Lot	
Sale Type 2 Land & Buildings									
1.Land 4.Trailer 7.			16.	20	1,500	20	%	0	8.Location
2.L & B 5.Other 8.			17.TrnsCan Trans						9.Fractional Sha
3.Bldg 6.Comm 9.			18.TrnsCan Rds/Im						Acres
Financing 9 Unknown			19.Condominium						30.Softwood (TG)
1.Convent 4.Seller 7.Bank or Re			20.Tarred Drivewa						31.Mixedwood (TG)
2.FHA/VA 5.Private 8.Divorce			Fract. Acre	 	 	 	 	 	32.Hardwood (TG)
3.Assumed 6.Cash 9.Unknown									21.Base Lot 1st A
Validity 1 Arms Length Sale			22.Secondary Acre	46	1.00	100	%	0	33.Waste L /R Pro
1.Valid 4.Bk Repo 7.Abutts			23.Remote Water						34.Roads/Unforest
2.Related 5.Partial 8.Other			Acres	 	 	 	 	 	35.Eustis Dam
3.Distress 6.Exempt 9.Question									24.Next 3-10 Acre
Verified 5 Public Record			25.Next 11-15 Acr						37.ReEnergy Site
1.Buyer 4.Agent 7.Family			26.16+ (Undevel A						38.ReEnergyTransm
2.Seller 5.Pub Rec 8.Other			27.Below 1146Elev						39.Deeded R/W to
3.Lender 6.MLS 9.			28.Gravel Pits						40.S Lumber Site
			29.Unforested Vac						41.Demolition Cha
			Total Acreage 0.78					42.Privy/H Tank/	
								43.Comm Imp Lot	
								44.Water Availabl	
								45.Septic Availab	
								46.Wtr&Septic Ava	

Eustis

Map Lot U09-013

Account 600

Location 11 PEABODY ROAD

Card 1 Of 1 7/03/2023

Building Style 1 Conven/Ranch	SF Bsmt Living 0	Layout 1 Typical
1.Ranch/Co 5.A-Frame 9.Other	Fin Bsmt Grade 0 0	1.Typical 4.O-Built 7.
2.Gambrel 6.Apt.Bldg 10.Daylt.B	OPEN-5-CUSTOMIZE 0	2.Inadeq 5.Camp 8.
3.R Ranch 7.Camp 11.	Heat Type 100% 5 Forced Warm Air	3.Poor 6. 9.
4.Cape/Col 8.Log 12.	1.HWBB 5.FWA 9.No Heat	Attic 9 None
Dwelling Units 1	2.Combo 6.Stove 10.Geo	1.1/4 Fin 4.Full Fin 7.
Other Units 0	3.Radiant 7.Electric 11.	2.1/2 Fin 5.FI/Stair 8.CS
Stories 1 One Story	4.Monitor 8.FI/Wall 12.	3.3/4 Fin 6. 9.None
1.1 4.1 & 1/2 7.1.S/w/lf	Cool Type 0% 9 None	Insulation 1 Full
2.2 5.1 & 3/4 8.1 & 1/4	1.A/C 4.W&C Air 7.	1.Full 4.Minimal 7.
3.3 6.2 & 1/2 9.	2.Evapor 5. 8.	2.Heavy 5.Partial 8.
Exterior Walls 1 Clapboard/Shingl	3.H Pump 6. 9.None	3.Capped 6. 9.None
1.Clbd/Shg 5.B/B/T111 9.Other	Kitchen Style 2 Typical	Unfinished % 0%
2.Vin/Al 6.Brick 10.None	1.Modern 4.Obsolete 7.	Grade & Factor 3 Average 100%
3.Masonite 7.Log 11.Boards	2.Typical 5.Basic 8.	1.E Grade 4.C+ Grade 7.A+ Grade
4.Asb/Asp 8.Concrete 12.	3.Old Type 6.No Water 9.None	2.D Grade 5.B Grade 8.
Roof Surface 4 Asphalt Shingles	Bath(s) Style 2 Typical Bath(s)	3.C Grade 6.A Grade 9.Same
1.Steel 4.Asphalt 7.Rubber	1.Modern 4.Obsolete 7.Bio/Chem	SQFT (Footprint) 960
2.Vented 5.Wood 8.	2.Typical 5.Basic 8.Privy	Condition 4 Average
3.Tin/Alum 6.Rolled 9.Other	3.Old Type 6. 9.None	1.Poor 4.Avg 7.V G
SF Masonry Trim 0	# Rooms 4	2.Fair 5.Avg+ 8.Exc
ELECTICAL 3	# Bedrooms 2	3.Avg- 6.Good 9.Same
OPEN-4- 0	# Full Baths 1	Phys. % Good 0%
Year Built 1974	# Half Baths 0	Funct. % Good 100%
Year Remodeled 0	# Addn Fixtures 0	Functional Code 9 None
Foundation 1 Concrete	# Fireplaces 0	1.Incomp 4.Bsmt 7.C Wall
1.Concrete 4.Wood 7.Partial		2.O-Built 5.Size 8.LongTerm
2.C Block 5.Slab 8.ledge/ro		3.Damaged 6.Bath 9.None
3.Gran/Roc 6.Piers 9.Pier/Pad		Econ. % Good 100%
Basement 4 Full Basement		Economic Code None
1.1/4 Bmt 4.Full Bmt 7.Dirt Fl		0.None 3.No Power 6.Comment
2.1/2 Bmt 5.Crawl Sp 8.S Level		1.Location 4.Size 7.Uti Easm
3.3/4 Bmt 6.Fnd noB/ 9.None		2.Encroach 5.Condition 8.Incmlplet
Bsmt Gar # Cars 0		Entrance Code 5 Estimated
Wet Basement 1 Dry Basement		1.Interior 4.Vacant 7.
1.Dry 4. 7.		2.Refusal 5.Estimate 8.
2.Damp 5.Crawl Sp 8.SPump	3.Informed 6. 9.	
3.Wet 6. 9.None	Information Code 5 Estimate	
	1.Owner 4.Agent 7.Inspect	
	2.Relative 5.Estimate 8.	
	3.Tenant 6.Other 9.	

Date Inspected 8/28/1996

Additions, Outbuildings & Improvements							
Type	Year	Units	Grade	Cond	Phys.	Funct.	Sound Value
24 Frame Shed	1975	24	2 100	2	0 %	100 %	
77	2000	120	3 100	3	0 %	100 %	
					%	%	1.1 S Frame add
					%	%	2.2 S Frame add
					%	%	3.3 S Frame add
					%	%	4.1 & 1/2 S add
					%	%	5.1 & 3/4 S add
					%	%	6.2 & 1/2 S add
					%	%	21.Open Frame Por
					%	%	22.Encl Frame Por
					%	%	23.Frame Garage
					%	%	24.Frame Shed
					%	%	25.2S w/ba/no bsm
					%	%	26.1SFr Overhang
					%	%	27.Unfin Basement
					%	%	28.1 S 0 ba/0 bs
					%	%	29.Finished Attic



PEASE, GREGORY
 PEASE, LYNNE M
 PO BOX 205
 STRATTON ME 04982

B1392P307 B3359P262

Inspection Witnessed By:

X	Date	Date Insp.
No./Date	Description	Date Insp.

Notes:

Eustis

Property Data			Assessment Record						
Neighborhood 99 Stratton Village			Year	Land	Buildings	Exempt	Total		
Tree Growth Year 0			2010	32,900	13,100	10,000	36,000		
X Coordinate 0			2011	32,900	13,200	10,000	36,100		
Y Coordinate 0			2012	31,500	154,800	10,000	176,300		
Zone/Land Use 12 General Develop.			2013	31,300	147,400	10,000	168,700		
Secondary Zone			2014	29,600	149,200	10,000	168,800		
Topography 1 Level			2015	29,600	148,600	10,000	168,200		
1.Level 4.Below St 7.Incline			2016	29,600	147,000	15,000	161,600		
2.Rolling 5.Low 8.			2017	29,600	145,400	20,000	155,000		
3.Above St 6.Swampy 9.			2018	29,600	145,400	20,000	155,000		
Utilities 1 Twn.Watr& Septic			2019	29,600	143,800	20,000	153,400		
1.W & S 4.Dr Well 7.Cspool			2020	29,600	143,800	25,000	148,400		
2.T Water 5.Dug Well 8.Water			2021	29,600	142,200	25,000	146,800		
3.Septic 6.Privy 9.None			2022	59,200	182,900	31,000	211,100		
Street 1 Paved			2023	59,200	231,300	31,000	259,500		
1.Paved 4.R/W 7.			Land Data						
2.Semi Imp 5.Sub Rd 8.			Front Foot	Type	Effective		Influence		Influence Codes
3.Gravel 6.Priv Rd 9.None					Frontage	Depth	Factor	Code	
STATUS TG-F&O 0			11.Water Departme					1.Second Zone	
Bldg Incomplete 0			12.Undergrd Servi					2.Devel Costs	
Sale Data			13.Substations					3.Swampy	
			14.Transm Lines					4.Size/Shape	
Sale Date 3/01/1985			15.Dist System					5.Access	
Price			Square Foot	Square Feet	 	 	 	6.R/W thru Lot	
Sale Type								7.Restricted	
1.Land 4.Trailer 7.			16.					8.Location	
2.L & B 5.Other 8.								9.Fractional Sha	
3.Bldg 6.Comm 9.			17.TrnsCan Trans					Acres	
Financing								30.Softwood (TG)	
1.Convent 4.Seller 7.Bank or Re			18.TrnsCan Rds/Im					31.Mixedwood (TG)	
2.FHA/VA 5.Private 8.Divorce			19.Condominium					32.Hardwood (TG)	
3.Assumed 6.Cash 9.Unknown			20.Tarred Drivewa					33.Waste L /R Pro	
Validity			Fract. Acre	Acreege/Sites	 	 	 	34.Roads/Unforest	
1.Valid 4.Bk Repo 7.Abutts								21.Base Lot 1st A	21
2.Related 5.Partial 8.Other			22.Secondary Acre	46	1.00	100	%	0	
3.Distress 6.Exempt 9.Question			23.Remote Water						
Verified			Acres						
1.Buyer 4.Agent 7.Family			24.Next 3-10 Acre						
2.Seller 5.Pub Rec 8.Other			25.Next 11-15 Acr						
3.Lender 6.MLS 9.			26.16+ (Undevel A						
			27.Below 1146Elev						
			28.Gravel Pits						
			29.Unforested Vac						
Total Acreage					0.83				
43.Comm Imp Lot									
44.Water Availabl									
45.Septic Availab									
46.Wtr&Septic Ava									


Eustis

Map Lot U04-002-B

Account 642

Location 44 PARK STREET

Card 1 Of 1 7/03/2023

Building Style 1 Conven/Ranch	SF Bsmt Living 0	Layout 1 Typical
1.Ranch/Co 5.A-Frame 9.Other	Fin Bsmt Grade 0 0	1.Typical 4.O-Built 7.
2.Gambrel 6.Apt.Bldg 10.Daylt.B	OPEN-5-CUSTOMIZE 0	2.Inadeq 5.Camp 8.
3.R Ranch 7.Camp 11.	Heat Type 100% 2 Combination	3.Poor 6. 9.
4.Cape/Col 8.Log 12.	1.HWBB 5.FWA 9.No Heat	Attic 9 None
Dwelling Units 1	2.Combo 6.Stove 10.Geo	1.1/4 Fin 4.Full Fin 7.
Other Units 0	3.Radiant 7.Electric 11.	2.1/2 Fin 5.FI/Stair 8.CS
Stories 1 One Story	4.Monitor 8.FI/Wall 12.	3.3/4 Fin 6. 9.None
1.1 4.1 & 1/2 7.1.S/w/lf	Cool Type 0% 9 None	Insulation 0
2.2 5.1 & 3/4 8.1 & 1/4	1.A/C 4.W&C Air 7.	1.Full 4.Minimal 7.
3.3 6.2 & 1/2 9.	2.Evapor 5. 8.	2.Heavy 5.Partial 8.
Exterior Walls 2 Vinyl/Aluminum	3.H Pump 6. 9.None	3.Capped 6. 9.None
1.Clbd/Shg 5.B/B/T111 9.Other	Kitchen Style 2 Typical	Unfinished % 10%
2.Vin/Al 6.Brick 10.None	1.Modern 4.Obsolete 7.	Grade & Factor 3 Average 100%
3.Masonite 7.Log 11.Boards	2.Typical 5.Basic 8.	1.E Grade 4.C+ Grade 7.A+ Grade
4.Asb/Asp 8.Concrete 12.	3.Old Type 6.No Water 9.None	2.D Grade 5.B Grade 8.
Roof Surface 4 Asphalt Shingles	Bath(s) Style 2 Typical Bath(s)	3.C Grade 6.A Grade 9.Same
1.Steel 4.Asphalt 7.Rubber	1.Modern 4.Obsolete 7.Bio/Chem	SQFT (Footprint) 1701
2.Vented 5.Wood 8.	2.Typical 5.Basic 8.Privy	Condition 4 Average
3.Tin/Alum 6.Rolled 9.Other	3.Old Type 6. 9.None	1.Poor 4.Avg 7.V G
SF Masonry Trim 0	# Rooms 6	2.Fair 5.Avg+ 8.Exc
ELECTICAL 1	# Bedrooms 3	3.Avg- 6.Good 9.Same
OPEN-4- 0	# Full Baths 2	Phys. % Good 0%
Year Built 2011	# Half Baths 0	Funct. % Good 100%
Year Remodeled 0	# Addn Fixtures 0	Functional Code 9 None
Foundation 1 Concrete	# Fireplaces 0	1.Incomp 4.Bsmt 7.C Wall
1.Concrete 4.Wood 7.Partial		2.O-Built 5.Size 8.LongTerm
2.C Block 5.Slab 8.ledge/ro		3.Damaged 6.Bath 9.None
3.Gran/Roc 6.Piers 9.Pier/Pad		Econ. % Good 100%
Basement 4 Full Basement		Economic Code None
1.1/4 Bmt 4.Full Bmt 7.Dirt Fl		0.None 3.No Power 6.Comment
2.1/2 Bmt 5.Crawl Sp 8.S Level		1.Location 4.Size 7.Uti Easm
3.3/4 Bmt 6.Fnd noB/ 9.None		2.Encroach 5.Condition 8.Incmlplet
Bsmt Gar # Cars 0		Entrance Code 0
Wet Basement 1 Dry Basement		1.Interior 4.Vacant 7.
1.Dry 4. 7.		2.Refusal 5.Estimate 8.
2.Damp 5.Crawl Sp 8.SPump	3.Informed 6. 9.	
3.Wet 6. 9.None	Information Code 0	
	1.Owner 4.Agent 7.Inspect	
	2.Relative 5.Estimate 8.	
	3.Tenant 6.Other 9.	

Date Inspected

Additions, Outbuildings & Improvements

Type	Year	Units	Grade	Cond	Phys.	Funct.	Sound Value
24 Frame Shed	2000	240	3 100	3	0 %	100 %	1.1 S Frame add- 2.2 S Frame add- 3.3 S Frame add-
17 Mud Room.....	2011	120	3 100	4	0 %	100 %	4.1 & 1/2 S add- 5.1 & 3/4 S add- 6.2 & 1/2 S add-
50 Deck w/Roof	2011	144	3 100	4	0 %	100 %	21.Open Frame Por 22.Encl Frame Por 23.Frame Garage
21 Open Frame	2011	108	3 100	4	0 %	100 %	24.Frame Shed 25.2S w/ba/no bsm 26.1SFr Overhang 27.Unfin Basement
					%	%	28.1 S 0 ba/0 bs 29.Finished Attic



PEAVEY, RAYMOND W
PEAVEY, GAYLE E
PO Box 43
Eustis ME 04936

B1189P257 B3912P330

Previous Owner
LAMBERT, GREGORY T.
LAMBERT, PAMELA J.
P. O. BOX 133
EUSTIS ME 04936 0133
Sale Date: 5/31/2017

Inspection Witnessed By:

X

Date

No./Date	Description	Date Insp.

Notes:

Eustis

Property Data			Assessment Record						
Neighborhood 87 Arnold Trail.			Year	Land	Buildings	Exempt	Total		
Tree Growth Year 0			2010	32,600	65,600	10,000	88,200		
X Coordinate 0			2011	32,600	70,200	10,000	92,800		
Y Coordinate 0			2012	32,900	74,900	10,000	97,800		
Zone/Land Use 13 Mixed Use			2013	32,300	67,500	10,000	89,800		
Secondary Zone			2014	32,300	69,300	10,000	91,600		
Topography 1 Level			2015	32,300	68,900	10,000	91,200		
1.Level 4.Below St 7.Incline			2016	32,300	68,800	15,000	86,100		
2.Rolling 5.Low 8.			2017	32,300	68,800	20,000	81,100		
3.Above St 6.Swampy 9.			2018	32,300	68,700	0	101,000		
Utilities 3 Septic Disposal & 5 Dug Well &			2019	32,300	68,500	0	100,800		
1.W & S 4.Dr Well 7.Cspool			2020	32,300	68,500	0	100,800		
2.T Water 5.Dug Well 8.Water			2021	32,300	68,400	0	100,700		
3.Septic 6.Privy 9.None			2022	41,100	88,900	0	130,000		
Street 1 Paved			2023	41,100	121,200	25,000	137,300		
1.Paved 4.R/W 7.			Land Data						
2.Semi Imp 5.Sub Rd 8.			Front Foot	Type	Effective		Influence		Influence Codes
3.Gravel 6.Priv Rd 9.None					Frontage	Depth	Factor	Code	
STATUS TG-F&O 0			11.Water Departme			%		1.Second Zone	
Bldg Incomplete 0			12.Undergrd Servi			%		2.Devel Costs	
Sale Data			13.Substations			%		3.Swampy	
			14.Transm Lines			%		4.Size/Shape	
Sale Date 5/31/2017			15.Dist System			%		5.Access	
Price 118,000						%		6.R/W thru Lot	
Sale Type 2 Land & Buildings						%		7.Restricted	
1.Land 4.Trailer 7.			Square Foot	Square Feet				8.Location	
2.L & B 5.Other 8.							%	9.Fractional Sha	
3.Bldg 6.Comm 9.						%	Acres		
Financing 9 Unknown			16.			%	30.Softwood (TG)		
1.Convent 4.Seller 7.Bank or Re			17.TrnsCan Trans			%	31.Mixedwood (TG)		
2.FHA/VA 5.Private 8.Divorce			18.TrnsCan Rds/Im			%	32.Hardwood (TG)		
3.Assumed 6.Cash 9.Unknown			19.Condominium			%	33.Waste L /R Pro		
Validity 1 Arms Length Sale			20.Tarred Drivewa			%	34.Roads/Unforest		
1.Valid 4.Bk Repo 7.Abutts			Fract. Acre	Acreege/Sites				35.Eustis Dam	
2.Related 5.Partial 8.Other				21.Base Lot 1st A	21	0.82	100 %	0	36.ReEnergyWater
3.Distress 6.Exempt 9.Question			22.Secondary Acre	46	1.00	100 %	0	37.ReEnergy Site	
Verified 5 Public Record			23.Remote Water			%		38.ReEnergyTransm	
1.Buyer 4.Agent 7.Family			Acres			%		39.Deeded R/W to	
2.Seller 5.Pub Rec 8.Other			24.Next 3-10 Acre			%		40.S Lumber Site	
3.Lender 6.MLS 9.			25.Next 11-15 Acr			%		41.Demolition Cha	
			26.16+ (Undevel A			%		42.Privy/H Tank/	
			27.Below 1146Elev			%		43.Comm Imp Lot	
			28.Gravel Pits	Total Acreege 0.82				44.Water Availabl	
			29.Unforested Vac					45.Septic Availab	
								46.Wtr&Septic Ava	

Eustis

Map Lot U14-006

Account 915

Location 992 ARNOLD TRAIL

Card 1 Of 1 7/03/2023

Building Style 4 Cape/Colonial	SF Bsmt Living 0	Layout 1 Typical
1.Ranch/Co 5.A-Frame 9.Other	Fin Bsmt Grade 0 0	1.Typical 4.O-Built 7.
2.Gambrel 6.Apt.Bldg 10.Daylt.B	OPEN-5-CUSTOMIZE 0	2.Inadeq 5.Camp 8.
3.R Ranch 7.Camp 11.	Heat Type 100% 5 Forced Warm Air	3.Poor 6. 9.
4.Cape/Col 8.Log 12.	1.HWBB 5.FWA 9.No Heat	Attic 8 Crawl Space
Dwelling Units 1	2.Combo 6.Stove 10.Geo	1.1/4 Fin 4.Full Fin 7.
Other Units 0	3.Radiant 7.Electric 11.	2.1/2 Fin 5.FI/Stair 8.CS
Stories 4 One & 1/2 Story	4.Monitor 8.FI/Wall 12.	3.3/4 Fin 6. 9.None
1.1 4.1 & 1/2 7.1.S/w/lf	Cool Type 0% 9 None	Insulation 4 Minimal
2.2 5.1 & 3/4 8.1 & 1/4	1.A/C 4.W&C Air 7.	1.Full 4.Minimal 7.
3.3 6.2 & 1/2 9.	2.Evapor 5. 8.	2.Heavy 5.Partial 8.
Exterior Walls 1 Clapboard/Shingl	3.H Pump 6. 9.None	3.Capped 6. 9.None
1.Clbd/Shg 5.B/B/T111 9.Other	Kitchen Style 2 Typical	Unfinished % 0%
2.Vin/Al 6.Brick 10.None	1.Modern 4.Obsolete 7.	Grade & Factor 3 Average 100%
3.Masonite 7.Log 11.Boards	2.Typical 5.Basic 8.	1.E Grade 4.C+ Grade 7.A+ Grade
4.Asb/Asp 8.Concrete 12.	3.Old Type 6.No Water 9.None	2.D Grade 5.B Grade 8.
Roof Surface 1 Steel	Bath(s) Style 2 Typical Bath(s)	3.C Grade 6.A Grade 9.Same
1.Steel 4.Asphalt 7.Rubber	1.Modern 4.Obsolete 7.Bio/Chem	SQFT (Footprint) 748
2.Vented 5.Wood 8.	2.Typical 5.Basic 8.Privy	Condition 4 Average
3.Tin/Alum 6.Rolled 9.Other	3.Old Type 6. 9.None	1.Poor 4.Avg 7.V G
SF Masonry Trim 0	# Rooms 6	2.Fair 5.Avg+ 8.Exc
ELECTICAL 3	# Bedrooms 3	3.Avg- 6.Good 9.Same
OPEN-4- 0	# Full Baths 2	Phys. % Good 0%
Year Built 1920	# Half Baths 0	Funct. % Good 100%
Year Remodeled 1988	# Addn Fixtures 0	Functional Code 9 None
Foundation 1 Concrete	# Fireplaces 0	1.Incomp 4.Bsmt 7.C Wall
1.Concrete 4.Wood 7.Partial		2.O-Built 5.Size 8.LongTerm
2.C Block 5.Slab 8.ledge/ro		3.Damaged 6.Bath 9.None
3.Gran/Roc 6.Piers 9.Pier/Pad		Econ. % Good 100%
Basement 4 Full Basement		Economic Code None
1.1/4 Bmt 4.Full Bmt 7.Dirt Fl		0.None 3.No Power 6.Comment
2.1/2 Bmt 5.Crawl Sp 8.S Level		1.Location 4.Size 7.Uti Easm
3.3/4 Bmt 6.Fnd noB/ 9.None		2.Encroach 5.Conditon 8.Incmlpt
Bsmt Gar # Cars 0		Entrance Code 3 Information Only
Wet Basement 1 Dry Basement		1.Interior 4.Vacant 7.
1.Dry 4. 7.		2.Refusal 5.Estimate 8.
2.Damp 5.Crawl Sp 8.SPump	3.Informed 6. 9.	
3.Wet 6. 9.None	Information Code 1 Owner	
	1.Owner 4.Agent 7.Inspect	
	2.Relative 5.Estimate 8.	
	3.Tenant 6.Other 9.	

Date Inspected 9/19/1996

Additions, Outbuildings & Improvements							
Type	Year	Units	Grade	Cond	Phys.	Funct.	Sound Value
21 Open Frame	1920	176	3 100	3	0 %	100 %	1.1 S Frame add
22 Encl Frame Porch	2003	168	3 100	4	0 %	100 %	2.2 S Frame add
24 Frame Shed	1992	200	2 100	2	0 %	100 %	3.3 S Frame add
68 Wood Deck	1995	168	3 100	3	0 %	100 %	4.1 & 1/2 S add-
79 Opn/Frm Wood	2001	144	2 100	2	0 %	100 %	5.1 & 3/4 S add-
64 AG Swimming	2003	144	3 100	4	0 %	100 %	6.2 & 1/2 S add-
75 Platform,no rail	2000	64	2 100	3	0 %	100 %	21.Open Frame Por
					%	%	22.Encl Frame Por
					%	%	23.Frame Garage
					%	%	24.Frame Shed
					%	%	25.2S w/ba/no bsm
					%	%	26.1SFr Overhang
					%	%	27.Unfin Basement
					%	%	28.1 S 0 ba/0 bs
					%	%	29.Finished Attic



PELLETIER, DANIEL
18 WEST HILL TERRACE
GARDINER ME 04345

B2399P334 B4363P116

Previous Owner
WALSH, GREGORY
VALATI, LOUISE
24 Olde Fort Rd
Cape Elizabeth ME 04107 1813
Sale Date: 8/24/2021

Inspection Witnessed By:

X	Date	Date Insp.
No./Date	Description	Date Insp.

Notes:

Eustis

Property Data			Assessment Record						
Neighborhood 18 Porter/Nadeau Rd.			Year	Land	Buildings	Exempt	Total		
Tree Growth Year 0			2010	81,400	27,700	0	109,100		
X Coordinate 0			2011	81,400	28,900	0	110,300		
Y Coordinate 0			2012	66,400	30,500	0	96,900		
Zone/Land Use 14 Rural Woodland 1			2013	60,000	28,700	0	88,700		
Secondary Zone			2014	59,400	28,400	0	87,800		
Topography 2 Rolling			2015	59,400	27,400	0	86,800		
1.Level 4.Below St 7.Incline			2016	59,400	27,400	0	86,800		
2.Rolling 5.Low 8.			2017	59,400	27,000	0	86,400		
3.Above St 6.Swampy 9.			2018	59,400	27,000	0	86,400		
Utilities 9 None 9 None			2019	62,300	26,700	0	89,000		
1.W & S 4.Dr Well 7.Cspool			2020	62,300	26,400	0	88,700		
2.T Water 5.Dug Well 8.Water			2021	62,300	26,400	0	88,700		
3.Septic 6.Privy 9.None			2022	77,500	33,900	0	111,400		
Street 6 Private Rd.....			2023	80,400	50,400	0	130,800		
1.Paved 4.R/W 7.			Land Data						
2.Semi Imp 5.Sub Rd 8.			Front Foot	Type	Effective		Influence		Influence Codes
3.Gravel 6.Priv Rd 9.None					Frontage	Depth	Factor	Code	
STATUS TG-F&O 2004			11.Water Departme			%		1.Second Zone	
Bldg Incomplete 0			12.Undergrd Servi			%		2.Devel Costs	
Sale Data			13.Substations			%		3.Swampy	
			14.Transm Lines			%		4.Size/Shape	
Sale Date 8/24/2021			15.Dist System			%		5.Access	
Price 164,500						%		6.R/W thru Lot	
Sale Type 2 Land & Buildings						%		7.Restricted	
1.Land 4.Trailer 7.			Square Foot	Square Feet				8.Location	
2.L & B 5.Other 8.						%		9.Fractional Sha	
3.Bldg 6.Comm 9.					%		Acres		
Financing 9 Unknown			16.			%		30.Softwood (TG)	
1.Convent 4.Seller 7.Bank or Re			17.TrnsCan Trans			%		31.Mixedwood (TG)	
2.FHA/VA 5.Private 8.Divorce			18.TrnsCan Rds/Im			%		32.Hardwood (TG)	
3.Assumed 6.Cash 9.Unknown			19.Condominium			%		33.Waste L /R Pro	
Validity 8 Other Non Valid			20.Tarred Drivewa			%		34.Roads/Unforest	
1.Valid 4.Bk Repo 7.Abutts			Fract. Acre	Acreeage/Sites				35.Eustis Dam	
2.Related 5.Partial 8.Other				21.Base Lot 1st A	21	1.00	100 %	0	36.ReEnergyWater
3.Distress 6.Exempt 9.Question			22.Secondary Acre	22	1.00	100 %	0	37.ReEnergy Site	
Verified 5 Public Record			23.Remote Water	33	1.00	100 %	0	38.ReEnergyTransm	
1.Buyer 4.Agent 7.Family			Acres	24.Next 3-10 Acre	42	1.00	100 %	0	39.Deeded R/W to
2.Seller 5.Pub Rec 8.Other				25.Next 11-15 Acr	24	0.57	100 %	0	40.S Lumber Site
3.Lender 6.MLS 9.			26.16+ (Undevel A	30	11.00	100 %	0	41.Demolition Cha	
			27.Below 1146Elev	31	1.00	100 %	0	42.Privy/H Tank/	
			28.Gravel Pits	Total Acreeage 15.57					43.Comm Imp Lot
			29.Unforested Vac						
									45.Septic Availab
									46.Wtr&Septic Ava

Eustis

Map Lot R06-081-A

Account 1093

Location 15 BLUEBERRY FIELD DRIVE

Card 1

Of 1

7/03/2023

Building Style 7 Camp/Cottage	SF Bsmt Living 0	Layout 1 Typical
1.Ranch/Co 5.A-Frame 9.Other	Fin Bsmt Grade 0 0	1.Typical 4.O-Built 7.
2.Gambrel 6.Apt.Bldg 10.Daylt.B	OPEN-5-CUSTOMIZE 0	2.Inadeq 5.Camp 8.
3.R Ranch 7.Camp 11.	Heat Type 100% 2 Combination	3.Poor 6. 9.
4.Cape/Col 8.Log 12.	1.HWBB 5.FWA 9.No Heat	Attic 9 None
Dwelling Units 1	2.Combo 6.Stove 10.Geo	1.1/4 Fin 4.Full Fin 7.
Other Units 0	3.Radiant 7.Electric 11.	2.1/2 Fin 5.FI/Stair 8.CS
Stories 1 One Story	4.Monitor 8.FI/Wall 12.	3.3/4 Fin 6. 9.None
1.1 4.1 & 1/2 7.1.S/w/lf	Cool Type 0% 9 None	Insulation 4 Minimal
2.2 5.1 & 3/4 8.1 & 1/4	1.A/C 4.W&C Air 7.	1.Full 4.Minimal 7.
3.3 6.2 & 1/2 9.	2.Evapor 5. 8.	2.Heavy 5.Partial 8.
Exterior Walls 7 Log/Inc.Fake Log	3.H Pump 6. 9.None	3.Capped 6. 9.None
1.Clbd/Shg 5.B/B/T111 9.Other	Kitchen Style 6 No Inside Water	Unfinished % 0%
2.Vin/Al 6.Brick 10.None	1.Modern 4.Obsolete 7.	Grade & Factor 3 Average 100%
3.Masonite 7.Log 11.Boards	2.Typical 5.Basic 8.	1.E Grade 4.C+ Grade 7.A+ Grade
4.Asb/Asp 8.Concrete 12.	3.Old Type 6.No Water 9.None	2.D Grade 5.B Grade 8.
Roof Surface 4 Asphalt Shingles	Bath(s) Style 9 None	3.C Grade 6.A Grade 9.Same
1.Steel 4.Asphalt 7.Rubber	1.Modern 4.Obsolete 7.Bio/Chem	SQFT (Footprint) 432
2.Vented 5.Wood 8.	2.Typical 5.Basic 8.Privy	Condition 4 Average
3.Tin/Alum 6.Rolled 9.Other	3.Old Type 6. 9.None	1.Poor 4.Avg 7.V G
SF Masonry Trim 0	# Rooms 1	2.Fair 5.Avg+ 8.Exc
ELECTICAL 9	# Bedrooms 0	3.Avg- 6.Good 9.Same
OPEN-4- 0	# Full Baths 0	Phys. % Good 0%
Year Built 2004	# Half Baths 0	Funct. % Good 100%
Year Remodeled 0	# Addn Fixtures 0	Functional Code 9 None
Foundation 1 Concrete	# Fireplaces 0	1.Incomp 4.Bsmt 7.C Wall
1.Concrete 4.Wood 7.Partial		2.O-Built 5.Size 8.LongTerm
2.C Block 5.Slab 8.ledge/ro		3.Damaged 6.Bath 9.None
3.Gran/Roc 6.Piers 9.Pier/Pad		Econ. % Good 100%
Basement 9 0 Bsmt/O Fdtn		Economic Code None
1.1/4 Bmt 4.Full Bmt 7.Dirt Fl		0.None 3.No Power 6.Comment
2.1/2 Bmt 5.Crawl Sp 8.S Level		1.Location 4.Size 7.Uti Easm
3.3/4 Bmt 6.Fnd noB/ 9.None		2.Encroach 5.Condition 8.Incmlplet
Bsmt Gar # Cars 0		Entrance Code 0
Wet Basement 9 No Basement		1.Interior 4.Vacant 7.
1.Dry 4. 7.		2.Refusal 5.Estimate 8.
2.Damp 5.Crawl Sp 8.SPump	3.Informed 6. 9.	
3.Wet 6. 9.None	Information Code 0	
	1.Owner 4.Agent 7.Inspect	
	2.Relative 5.Estimate 8.	
	3.Tenant 6.Other 9.	

Date Inspected 4/07/2005

Additions, Outbuildings & Improvements							
Type	Year	Units	Grade	Cond	Phys.	Funct.	Sound Value
50 Deck w/Roof	2004	168	3 100	3	0 %	100 %	
69 Privy	2004	16	3 100	3	0 %	100 %	
					%	%	1.1 S Frame add
					%	%	2.2 S Frame add
					%	%	3.3 S Frame add
					%	%	4.1 & 1/2 S add
					%	%	5.1 & 3/4 S add
					%	%	6.2 & 1/2 S add
					%	%	21.Open Frame Por
					%	%	22.Encl Frame Por
					%	%	23.Frame Garage
					%	%	24.Frame Shed
					%	%	25.2S w/ba/no bsm
					%	%	26.1SFr Overhang
					%	%	27.Unfin Basement
					%	%	28.1 S 0 ba/0 bs
					%	%	29.Finished Attic



PELLETIER, DANIEL D
18 MOUNTAIN VIEW ROAD
STRATTON ME 04982

B1768P66 B1914P204

Property Data			Assessment Record						
Neighborhood 14 Old Dead Riv.Rd.			Year	Land	Buildings	Exempt	Total		
Tree Growth Year 0			2010	17,200	21,900	0	39,100		
X Coordinate 0			2011	17,200	22,200	0	39,400		
Y Coordinate 0			2012	16,600	23,600	0	40,200		
Zone/Land Use 11 Residential/Rec.			2013	19,900	43,300	0	63,200		
Secondary Zone			2014	18,800	42,900	0	61,700		
Topography 2 Rolling			2015	18,800	42,100	0	60,900		
1.Level 4.Below St 7.Incline			2016	18,800	41,800	0	60,600		
2.Rolling 5.Low 8.			2017	18,800	41,500	0	60,300		
3.Above St 6.Swampy 9.			2018	18,800	41,000	0	59,800		
Utilities 3 Septic Disposal& 5 Dug Well &			2019	18,800	40,700	20,000	39,500		
1.W & S 4.Dr Well 7.Cspool			2020	18,800	40,500	25,000	34,300		
2.T Water 5.Dug Well 8.Water			2021	18,800	40,100	25,000	33,900		
3.Septic 6.Privy 9.None			2022	23,500	51,900	25,000	50,400		
Street 5 Subdivision Rd.			2023	23,500	69,300	25,000	67,800		
1.Paved 4.R/W 7.			Land Data						
2.Semi Imp 5.Sub Rd 8.			Front Foot	Type	Effective		Influence		Influence Codes
3.Gravel 6.Priv Rd 9.None					Frontage	Depth	Factor	Code	
STATUS TG-F&O 0			11.Water Departme			%		1.Second Zone	
Bldg Incomplete 0			12.Undergrd Servi			%		2.Devel Costs	
Sale Data			13.Substations			%		3.Swampy	
			14.Transm Lines			%		4.Size/Shape	
Sale Date 8/01/1998			15.Dist System			%		5.Access	
Price 18,800						%		6.R/W thru Lot	
Sale Type 2 Land & Buildings						%		7.Restricted	
1.Land 4.Trailer 7.			Square Foot	Square Feet				8.Location	
2.L & B 5.Other 8.							%	9.Fractional Sha	
3.Bldg 6.Comm 9.						%	Acres		
Financing 9 Unknown			16.			%	30.Softwood (TG)		
1.Convent 4.Seller 7.Bank or Re			17.TrnsCan Trans			%	31.Mixedwood (TG)		
2.FHA/VA 5.Private 8.Divorce			18.TrnsCan Rds/Im			%	32.Hardwood (TG)		
3.Assumed 6.Cash 9.Unknown			19.Condominium			%	33.Waste L /R Pro		
Validity 1 Arms Length Sale			20.Tarred Drivewa			%	34.Roads/Unforest		
1.Valid 4.Bk Repo 7.Abutts						%	35.Eustis Dam		
2.Related 5.Partial 8.Other			Fract. Acre	Acreege/Sites				36.ReEnergyWater	
3.Distress 6.Exempt 9.Question			21.Base Lot 1st A	21	0.23	100 %	0	37.ReEnergy Site	
Verified 5 Public Record			22.Secondary Acre	46	1.00	100 %	0	38.ReEnergyTransm	
1.Buyer 4.Agent 7.Family			23.Remote Water			%		39.Deeded R/W to	
2.Seller 5.Pub Rec 8.Other			Acres			%		40.S Lumber Site	
3.Lender 6.MLS 9.			24.Next 3-10 Acre			%		41.Demolition Cha	
			25.Next 11-15 Acr			%		42.Privy/H Tank/	
			26.16+ (Undevel A			%		43.Comm Imp Lot	
			27.Below 1146Elev			%		44.Water Availabl	
			28.Gravel Pits			%		45.Septic Availab	
			29.Unforested Vac			%		46.Wtr&Septic Ava	
			Total Acreage			0.23			

Inspection Witnessed By:

X	Date	Date Insp.
No./Date	Description	Date Insp.

Notes:

Eustis

Map Lot U01-124

Account 164

Location 18 MOUNTAIN VIEW ROAD

Card 1

Of 1

7/03/2023

Building Style 7 Camp/Cottage	SF Bsmt Living 0	Layout 1 Typical
1.Ranch/Co 5.A-Frame 9.Other	Fin Bsmt Grade 0 0	1.Typical 4.O-Built 7.
2.Gambrel 6.Apt.Bldg 10.Daylt.B	OPEN-5-CUSTOMIZE 0	2.Inadeq 5.Camp 8.
3.R Ranch 7.Camp 11.	Heat Type 100% 6 Stove	3.Poor 6. 9.
4.Cape/Col 8.Log 12.	1.HWBB 5.FWA 9.No Heat	Attic 9 None
Dwelling Units 1	2.Combo 6.Stove 10.Geo	1.1/4 Fin 4.Full Fin 7.
Other Units 0	3.Radiant 7.Electric 11.	2.1/2 Fin 5.FI/Stair 8.CS
Stories 1 One Story	4.Monitor 8.FI/Wall 12.	3.3/4 Fin 6. 9.None
1.1 4.1 & 1/2 7.1.S/w/lf	Cool Type 0% 9 None	Insulation 4 Minimal
2.2 5.1 & 3/4 8.1 & 1/4	1.A/C 4.W&C Air 7.	1.Full 4.Minimal 7.
3.3 6.2 & 1/2 9.	2.Evapor 5. 8.	2.Heavy 5.Partial 8.
Exterior Walls 1 Clapboard/Shingl	3.H Pump 6. 9.None	3.Capped 6. 9.None
1.Clbd/Shg 5.B/B/T111 9.Other	Kitchen Style 5 Basic	Unfinished % 0%
2.Vin/Al 6.Brick 10.None	1.Modern 4.Obsolete 7.	Grade & Factor 3 Average 100%
3.Masonite 7.Log 11.Boards	2.Typical 5.Basic 8.	1.E Grade 4.C+ Grade 7.A+ Grade
4.Asb/Asp 8.Concrete 12.	3.Old Type 6.No Water 9.None	2.D Grade 5.B Grade 8.
Roof Surface 4 Asphalt Shingles	Bath(s) Style 3 Old Style	3.C Grade 6.A Grade 9.Same
1.Steel 4.Asphalt 7.Rubber	1.Modern 4.Obsolete 7.Bio/Chem	SQFT (Footprint) 336
2.Vented 5.Wood 8.	2.Typical 5.Basic 8.Privy	Condition 4 Average
3.Tin/Alum 6.Rolled 9.Other	3.Old Type 6. 9.None	1.Poor 4.Avg 7.V G
SF Masonry Trim 0	# Rooms 3	2.Fair 5.Avg+ 8.Exc
ELECTICAL 4	# Bedrooms 1	3.Avg- 6.Good 9.Same
OPEN-4- 0	# Full Baths 1	Phys. % Good 0%
Year Built 1968	# Half Baths 0	Funct. % Good 100%
Year Remodeled 0	# Addn Fixtures 0	Functional Code 9 None
Foundation 6 Piers/Posts	# Fireplaces 0	1.Incomp 4.Bsmt 7.C Wall
1.Concrete 4.Wood 7.Partial		2.O-Built 5.Size 8.LongTerm
2.C Block 5.Slab 8.ledge/ro		3.Damaged 6.Bath 9.None
3.Gran/Roc 6.Piers 9.Pier/Pad		Econ. % Good 100%
Basement 9 0 Bsmt/O Fdtn		Economic Code None
1.1/4 Bmt 4.Full Bmt 7.Dirt Fl		0.None 3.No Power 6.Comment
2.1/2 Bmt 5.Crawl Sp 8.S Level		1.Location 4.Size 7.Uti Easm
3.3/4 Bmt 6.Fnd noB/ 9.None		2.Encroach 5.Condition 8.Incmlplet
Bsmt Gar # Cars 0		Entrance Code 3 Information Only
Wet Basement 9 No Basement		1.Interior 4.Vacant 7.
1.Dry 4. 7.		2.Refusal 5.Estimate 8.
2.Damp 5.Crawl Sp 8.SPump		3.Informed 6. 9.
3.Wet 6. 9.None		Information Code 1 Owner
		1.Owner 4.Agent 7.Inspect
		2.Relative 5.Estimate 8.
		3.Tenant 6.Other 9.



Date Inspected 8/15/1996

Additions, Outbuildings & Improvements							
Type	Year	Units	Grade	Cond	Phys.	Funct.	Sound Value
22 Encl Frame Porch	1975	84	2 100	3	0 %	100 %	
24 Frame Shed	1975	32	2 100	2	0 %	100 %	
1 1 S.Frame add-on	2012	336	3 100	4	0 %	90 %	
					%	%	1.1 S Frame add-
					%	%	2.2 S Frame add-
					%	%	3.3 S Frame add-
					%	%	4.1 & 1/2 S add-
					%	%	5.1 & 3/4 S add-
					%	%	6.2 & 1/2 S add-
					%	%	21.Open Frame Por
					%	%	22.Encl Frame Por
					%	%	23.Frame Garage
					%	%	24.Frame Shed
					%	%	25.2S w/ba/no bsm
					%	%	26.1SFr Overhang
					%	%	27.Unfin Basement
					%	%	28.1 S 0 ba/0 bs
					%	%	29.Finished Attic



PELLETIER, MARGARET
PELLETIER, DENNIS
24 FLYING POINT ROAD
FREEPORT, ME 04032

B1134P160

Property Data			Assessment Record						
Neighborhood 2 Stratton Village			Year	Land	Buildings	Exempt	Total		
Tree Growth Year 0			2010	25,200	11,700	0	36,900		
X Coordinate 0			2011	25,200	11,900	0	37,100		
Y Coordinate 0			2012	23,800	12,600	0	36,400		
Zone/Land Use 12 General Develop.			2013	25,900	12,000	0	37,900		
Secondary Zone			2014	23,800	12,300	0	36,100		
Topography 1 Level			2015	23,800	12,200	0	36,000		
1.Level 4.Below St 7.Incline			2016	23,800	12,200	0	36,000		
2.Rolling 5.Low 8.			2017	23,800	12,200	0	36,000		
3.Above St 6.Swampy 9.			2018	23,800	12,200	0	36,000		
Utilities 1 Twn.Watr& Septic			2019	23,800	12,200	0	36,000		
1.W & S 4.Dr Well 7.Cspool			2020	23,800	12,200	0	36,000		
2.T Water 5.Dug Well 8.Water			2021	23,800	12,200	0	36,000		
3.Septic 6.Privy 9.None			2022	30,000	15,900	0	45,900		
Street 1 Paved			2023	30,000	38,200	0	68,200		
1.Paved 4.R/W 7.			Land Data						
2.Semi Imp 5.Sub Rd 8.									
3.Gravel 6.Priv Rd 9.None			Front Foot	Type	Effective		Influence		Influence Codes
STATUS TG-F&O 0			11.Water Departme		Frontage	Depth	Factor	Code	
Bldg Incomplete 0			12.Undergrd Servi				%		1.Second Zone
Sale Data			13.Substations				%		2.Devel Costs
Sale Date 9/01/1990			14.Transm Lines				%		3.Swampy
Price			15.Dist System				%		4.Size/Shape
Sale Type							%		5.Access
1.Land 4.Trailer 7.			Square Foot		Square Feet				6.R/W thru Lot
2.L & B 5.Other 8.			16.				%		7.Restricted
3.Bldg 6.Comm 9.			17.TrnsCan Trans				%		8.Location
Financing			18.TrnsCan Rds/Im				%		9.Fractional Sha
1.Convent 4.Seller 7.Bank or Re			19.Condominium				%		Acres
2.FHA/VA 5.Private 8.Divorce			20.Tarred Drivewa				%		30.Softwood (TG)
3.Assumed 6.Cash 9.Unknown							%		31.Mixedwood (TG)
Validity			Fract. Acre		Acreege/Sites				32.Hardwood (TG)
1.Valid 4.Bk Repo 7.Abutts			21.Base Lot 1st A	21	0.43	100	%	0	33.Waste L /R Pro
2.Related 5.Partial 8.Other			22.Secondary Acre	46	1.00	100	%	0	34.Roads/Unforest
3.Distress 6.Exempt 9.Question			23.Remote Water				%		35.Eustis Dam
Verified			Acres				%		36.ReEnergyWater
1.Buyer 4.Agent 7.Family			24.Next 3-10 Acre				%		37.ReEnergy Site
2.Seller 5.Pub Rec 8.Other			25.Next 11-15 Acr				%		38.ReEnergyTransm
3.Lender 6.MLS 9.			26.16+ (Undevel A				%		39.Deeded R/W to
			27.Below 1146Elev				%		40.S Lumber Site
			28.Gravel Pits				%		41.Demolition Cha
			29.Unforested Vac				%		42.Privy/H Tank/
			Total Acreage		0.43				43.Comm Imp Lot
									44.Water Availabl
									45.Septic Availab
									46.Wtr&Septic Ava

Inspection Witnessed By:

X	Date	Description	Date Insp.

Notes:


Eustis

Map Lot U04-019

Account 334

Location 71 BLANCHARD AVENUE

Card 1 Of 1 7/03/2023

Building Style 4 Cape/Colonial	SF Bsmt Living 0	Layout 1 Typical							
1.Ranch/Co 5.A-Frame 9.Other	Fin Bsmt Grade 0 0	1.Typical 4.O-Built 7.							
2.Gambrel 6.Apt.Bldg 10.Daylt.B	OPEN-5-CUSTOMIZE 0	2.Inadeq 5.Camp 8.							
3.R Ranch 7.Camp 11.	Heat Type 100% 6 Stove	3.Poor 6. 9.							
4.Cape/Col 8.Log 12.	1.HWBB 5.FWA 9.No Heat	Attic 9 None							
Dwelling Units 1	2.Combo 6.Stove 10.Geo	1.1/4 Fin 4.Full Fin 7.							
Other Units 0	3.Radiant 7.Electric 11.	2.1/2 Fin 5.FI/Stair 8.CS							
Stories 1 One Story	4.Monitor 8.FI/Wall 12.	3.3/4 Fin 6. 9.None							
1.1 4.1 & 1/2 7.1.S/w/lf	Cool Type 0% 9 None	Insulation 4 Minimal							
2.2 5.1 & 3/4 8.1 & 1/4	1.A/C 4.W&C Air 7.	1.Full 4.Minimal 7.							
3.3 6.2 & 1/2 9.	2.Evapor 5. 8.	2.Heavy 5.Partial 8.							
Exterior Walls 1 Clapboard/Shingl	3.H Pump 6. 9.None	3.Capped 6. 9.None							
1.Clbd/Shg 5.B/B/T111 9.Other	Kitchen Style 5 Basic	Unfinished % 20%							
2.Vin/Al 6.Brick 10.None	1.Modern 4.Obsolete 7.	Grade & Factor 3 Average 100%							
3.Masonite 7.Log 11.Boards	2.Typical 5.Basic 8.	1.E Grade 4.C+ Grade 7.A+ Grade							
4.Asb/Asp 8.Concrete 12.	3.Old Type 6.No Water 9.None	2.D Grade 5.B Grade 8.							
Roof Surface 1 Steel	Bath(s) Style 5 Basic	3.C Grade 6.A Grade 9.Same							
1.Steel 4.Asphalt 7.Rubber	1.Modern 4.Obsolete 7.Bio/Chem	SQFT (Footprint) 604							
2.Vented 5.Wood 8.	2.Typical 5.Basic 8.Privy	Condition 2 Fair							
3.Tin/Alum 6.Rolled 9.Other	3.Old Type 6. 9.None	1.Poor 4.Avg 7.V G							
SF Masonry Trim 0	# Rooms 3	2.Fair 5.Avg+ 8.Exc							
ELECTICAL 3	# Bedrooms 2	3.Avg- 6.Good 9.Same							
OPEN-4- 0	# Full Baths 0	Phys. % Good 0%							
Year Built 1945	# Half Baths 1	Funct. % Good 80%							
Year Remodeled 0	# Addn Fixtures 0	Functional Code 3 Damage/Delap							
Foundation 9 Piers on Pads	# Fireplaces 0	1.Incomp 4.Bsmt 7.C Wall							
1.Concrete 4.Wood 7.Partial		2.O-Built 5.Size 8.LongTerm							
2.C Block 5.Slab 8.ledge/ro		3.Damaged 6.Bath 9.None							
3.Gran/Roc 6.Piers 9.Pier/Pad		Econ. % Good 100%							
Basement 9 0 Bsmt/O Fdtn		Economic Code None							
1.1/4 Bmt 4.Full Bmt 7.Dirt Fl		0.None 3.No Power 6.Comment							
2.1/2 Bmt 5.Crawl Sp 8.S Level		1.Location 4.Size 7.Uti Easm							
3.3/4 Bmt 6.Fnd noB/ 9.None		2.Encroach 5.Condition 8.Incmlplet							
Bsmt Gar # Cars 0		Entrance Code 3 Information Only							
Wet Basement 9 No Basement		1.Interior 4.Vacant 7.							
1.Dry 4. 7.		2.Refusal 5.Estimate 8.							
2.Damp 5.Crawl Sp 8.SPump	3.Informed 6. 9.								
3.Wet 6. 9.None	Information Code 1 Owner								
	1.Owner 4.Agent 7.Inspect								
	2.Relative 5.Estimate 8.								
	3.Tenant 6.Other 9.								
Date Inspected									
Additions, Outbuildings & Improvements									
Type	Year	Units	Grade	Cond	Phys.	Funct.	Sound Value		
22 Encl Frame Porch	1950	108	1 100	2	0 %	100 %		1.1 S Frame add-	
23 Frame Garage	1950	400	1 100	2	0 %	80 %		2.2 S Frame add-	
24 Frame Shed	1950	240	1 100	2	0 %	88 %		3.3 S Frame add-	
					%	%		4.1 & 1/2 S add-	
					%	%		5.1 & 3/4 S add-	
					%	%		6.2 & 1/2 S add-	
					%	%		21.Open Frame Por	
					%	%		22.Encl Frame Por	
					%	%		23.Frame Garage	
					%	%		24.Frame Shed	
					%	%		25.2S w/ba/no bsm	
					%	%		26.1SFr Overhang	
					%	%		27.Unfin Basement	
					%	%		28.1 S 0 ba/0 bs	
					%	%		29.Finished Attic	



PELLETIER, MICHAEL RAYMOND
TRUSKOWSKI, KIMBERLEY
PO BOX 18
EUSTIS ME 04936 5372

B3335P291 B3947P335

Previous Owner
Field, Steven
Field, Tammy
PO Box 180
EUSTIS, ME 04936 0180
Sale Date: 10/04/2017

Previous Owner
RYAN, MICHAEL
RYAN, MARTHA
P.O. BOX 024
EUSTIS, ME 04936 0024
Sale Date: 4/01/2011

Inspection Witnessed By:

X	Date	Date Insp.
No./Date	Description	Date Insp.

Notes:

Eustis

Property Data			Assessment Record						
Neighborhood 65 Eustis Ridge			Year	Land	Buildings	Exempt	Total		
Tree Growth Year 0			2010	91,500	117,600	10,000	199,100		
X Coordinate 0			2011	77,000	121,700	0	198,700		
Y Coordinate 0			2012	48,300	128,300	0	176,600		
Zone/Land Use 15 Rural Woodland 2			2013	43,300	121,300	0	164,600		
Secondary Zone			2014	40,300	132,600	0	172,900		
Topography 7 Inclining			2015	40,300	131,500	0	171,800		
1.Level 4.Below St 7.Incline			2016	37,800	131,100	0	168,900		
2.Rolling 5.Low 8.			2017	37,800	129,900	0	167,700		
3.Above St 6.Swampy 9.			2018	37,800	128,500	0	166,300		
Utilities 9 None			2019	37,800	128,100	0	165,900		
1.W & S 4.Dr Well 7.Cspool			2020	37,800	127,000	0	164,800		
2.T Water 5.Dug Well 8.Water			2021	37,800	126,600	25,000	139,400		
3.Septic 6.Privy 9.None			2022	55,100	163,200	25,000	193,300		
Street 4 Right of Way			2023	55,100	197,300	25,000	227,400		
1.Paved 4.R/W 7.			Land Data						
2.Semi Imp 5.Sub Rd 8.			Front Foot	Type	Effective		Influence		Influence Codes
3.Gravel 6.Priv Rd 9.None					Frontage	Depth	Factor	Code	
STATUS TG-F&O 0			11.Water Departme			%		1.Second Zone	
Bldg Incomplete 0			12.Undergrd Servi			%		2.Devel Costs	
Sale Data			13.Substations			%		3.Swampy	
Sale Date 10/04/2017			14.Transm Lines			%		4.Size/Shape	
Price 224,000			15.Dist System			%		5.Access	
Sale Type 2 Land & Buildings						%		6.R/W thru Lot	
1.Land 4.Trailer 7.			Square Foot	Square Feet				7.Restricted	
2.L & B 5.Other 8.						%		8.Location	
3.Bldg 6.Comm 9.			16.			%		9.Fractional Sha	
Financing 9 Unknown			17.TrnsCan Trans			%		Acres	
1.Convent 4.Seller 7.Bank or Re			18.TrnsCan Rds/Im			%		30.Softwood (TG)	
2.FHA/VA 5.Private 8.Divorce			19.Condominium			%		31.Mixedwood (TG)	
3.Assumed 6.Cash 9.Unknown			20.Tarred Drivewa			%		32.Hardwood (TG)	
Validity 1 Arms Length Sale						%		33.Waste L /R Pro	
1.Valid 4.Bk Repo 7.Abutts			Fract. Acre	Acreege/Sites				34.Roads/Unforest	
2.Related 5.Partial 8.Other			21.Base Lot 1st A	21	1.00	100	%	0	
3.Distress 6.Exempt 9.Question			22.Secondary Acre	22	1.00	100	%	0	
Verified 5 Public Record			23.Remote Water	24	2.13	100	%	0	
1.Buyer 4.Agent 7.Family			Acres	46	0.00	100	%	0	
2.Seller 5.Pub Rec 8.Other			24.Next 3-10 Acre			%		35.Eustis Dam	
3.Lender 6.MLS 9.			25.Next 11-15 Acr			%		36.ReEnergyWater	
			26.16+ (Undevel A			%		37.ReEnergy Site	
			27.Below 1146Elev			%		38.ReEnergy/Transm	
			28.Gravel Pits			%		39.Deeded R/W to	
			29.Unforested Vac			%		40.S Lumber Site	
				Total Acreege		4.13		41.Demolition Cha	
								42.Privy/H Tank/	
								43.Comm Imp Lot	
								44.Water Availabl	
								45.Septic Availab	
								46.Wtr&Septic Ava	

Eustis

Map Lot R07-004-008-1

Account 1019

Location 6 RABBITS RUN

Card 1

Of 1

7/03/2023

Building Style 8 Log Home/Cabin			SF Bsmt Living 800	Layout 1 Typical				
1.Ranch/Co	5.A-Frame	9.Other	Fin Bsmt Grade 3 100	1.Typical	4.O-Built	7.		
2.Gambrel	6.Apt.Bldg	10.Daylt.B	OPEN-5-CUSTOMIZE 0	2.Inadeq	5.Camp	8.		
3.R Ranch	7.Camp	11.	Heat Type 100% 5 Forced Warm Air	3.Poor	6.	9.		
4.Cape/Col	8.Log	12.	1.HWBB	5.FWA	9.No Heat	Attic 9 None		
Dwelling Units 1			2.Combo	6.Stove	10.Geo	1.1/4 Fin	4.Full Fin	7.
Other Units 0			3.Radiant	7.Electric	11.	2.1/2 Fin	5.FI/Stair	8.CS
Stories 1 One Story			4.Monitor	8.FI/Wall	12.	3.3/4 Fin	6.	9.None
1.1	4.1 & 1/2	7.1.S/w/lf	Cool Type 0% 9 None	1.A/C	4.W&C Air	7.	Insulation 1 Full	
2.2	5.1 & 3/4	8.1 & 1/4	2.Evapor	5.	8.	1.Full	4.Minimal	7.
3.3	6.2 & 1/2	9.	3.H Pump	6.	9.None	2.Heavy	5.Partial	8.
Exterior Walls 7 Log/Inc.Fake Log			3.H Pump	6.	9.None	3.Capped	6.	9.None
1.Clbd/Shg	5.B/B/T111	9.Other	Kitchen Style 2 Typical			Unfinished % 0%		
2.Vin/Al	6.Brick	10.None	1.Modern	4.Obsolete	7.	Grade & Factor 3 Average 100%		
3.Masonite	7.Log	11.Boards	2.Typical	5.Basic	8.	1.E Grade	4.C+ Grade	7.A+ Grade
4.Asb/Asp	8.Concrete	12.	3.Old Type	6.No Water	9.None	2.D Grade	5.B Grade	8.
Roof Surface 1 Steel			Bath(s) Style 2 Typical Bath(s)			3.C Grade	6.A Grade	9.Same
1.Steel	4.Asphalt	7.Rubber	1.Modern	4.Obsolete	7.Bio/Chem	SQFT (Footprint) 1008		
2.Vented	5.Wood	8.	2.Typical	5.Basic	8.Privy	Condition 4 Average		
3.Tin/Alum	6.Rolled	9.Other	3.Old Type	6.	9.None	1.Poor	4.Avg	7.V G
SF Masonry Trim 0			# Rooms 5			2.Fair	5.Avg+	8.Exc
ELECTICAL 1			# Bedrooms 3			3.Avg-	6.Good	9.Same
OPEN-4- 0			# Full Baths 1			Phys. % Good 0%		
Year Built 2002			# Half Baths 1			Funct. % Good 100%		
Year Remodeled 0			# Addn Fixtures 0			Functional Code 9 None		
Foundation 1 Concrete			# Fireplaces 0			1.Incomp	4.Bsmt	7.C Wall
1.Concrete	4.Wood	7.Partial				2.O-Built	5.Size	8.LongTerm
2.C Block	5.Slab	8.ledge/ro				3.Damaged	6.Bath	9.None
3.Gran/Roc	6.Piers	9.Pier/Pad				Econ. % Good 100%		
Basement 4 Full Basement						Economic Code None		
1.1/4 Bmt	4.Full Bmt	7.Dirt Fl				0.None	3.No Power	6.Comment
2.1/2 Bmt	5.Crawl Sp	8.S Level				1.Location	4.Size	7.Uti Easm
3.3/4 Bmt	6.Fnd noB/	9.None				2.Encroach	5.Condition	8.Incmlplet
Bsmt Gar # Cars 0						Entrance Code 0		
Wet Basement 1 Dry Basement						1.Interior	4.Vacant	7.
1.Dry	4.	7.				2.Refusal	5.Estimate	8.
2.Damp	5.Crawl Sp	8.SPump				3.Informed	6.	9.
3.Wet	6.	9.None				Information Code 0		
						1.Owner	4.Agent	7.Inspect
						2.Relative	5.Estimate	8.
						3.Tenant	6.Other	9.

Date Inspected 4/22/2003

Additions, Outbuildings & Improvements

Type	Year	Units	Grade	Cond	Phys.	Funct.	Sound Value
21 Open Frame	2003	288	3 100	4	0 %	100 %	
43 1 1/2 S.Garage	2003	864	3 100	4	0 %	80 %	
71 8 Ohead Door	2003	1	3 100	4	0 %	100 %	
72 12+OHead Door	2003	1	3 100	4	0 %	100 %	
24 Frame Shed	2006	480	3 100	4	0 %	88 %	
					%	%	
					%	%	
					%	%	
					%	%	
					%	%	
					%	%	
					%	%	
					%	%	
					%	%	



- 1.1 S Frame add-
- 2.2 S Frame add-
- 3.3 S Frame add-
- 4.1 & 1/2 S add-
- 5.1 & 3/4 S add-
- 6.2 & 1/2 S add-
- 21.Open Frame Por
- 22.Encl Frame Por
- 23.Frame Garage
- 24.Frame Shed
- 25.2S w/ba/no bsm
- 26.1SFr Overhang
- 27.Unfin Basement
- 28.1 S 0 ba/0 bs
- 29.Finished Attic

PELLETIER, REBECCA
11 ELAIN AVE
FALMOUTH MA 02536

B2099P317 B3781P80

Previous Owner
MONETTE, MORRIS & MARCIAS

P.O. BOX 754
POCASSET, MA 02559 0754
Sale Date: 10/30/2015

Inspection Witnessed By:

X	Date	Date Insp.
No./Date	Description	Date Insp.

Notes:

Eustis

Property Data			Assessment Record						
Neighborhood 48 Kerns Subd.			Year	Land	Buildings	Exempt	Total		
Tree Growth Year 0			2010	23,000	74,800	0	97,800		
X Coordinate 0			2011	23,000	79,000	0	102,000		
Y Coordinate 0			2012	23,300	83,600	0	106,900		
Zone/Land Use 11 Residential/Rec.			2013	24,800	79,500	0	104,300		
Secondary Zone			2014	24,800	80,200	0	105,000		
Topography 7 Inclining			2015	24,800	78,300	0	103,100		
1.Level 4.Below St 7.Incline			2016	24,800	78,300	0	103,100		
2.Rolling 5.Low 8.			2017	24,800	77,300	0	102,100		
3.Above St 6.Swampy 9.			2018	24,800	77,300	0	102,100		
Utilities 3 Septic Disposal& 5 Dug Well &			2019	24,800	76,400	0	101,200		
1.W & S 4.Dr Well 7.Cspool			2020	24,800	75,400	0	100,200		
2.T Water 5.Dug Well 8.Water			2021	24,800	75,400	0	100,200		
3.Septic 6.Privy 9.None			2022	31,300	96,900	0	128,200		
Street 4 Right of Way			2023	31,300	128,900	0	160,200		
1.Paved 4.R/W 7.			Land Data						
2.Semi Imp 5.Sub Rd 8.			Front Foot	Type	Effective		Influence		Influence Codes
3.Gravel 6.Priv Rd 9.None					Frontage	Depth	Factor	Code	
STATUS TG-F&O 0			11.Water Departme			%		1.Second Zone	
Bldg Incomplete 0			12.Undergrd Servi			%		2.Devel Costs	
Sale Data			13.Substations			%		3.Swampy	
			14.Transm Lines			%		4.Size/Shape	
Sale Date 10/30/2015			15.Dist System			%		5.Access	
Price						%		6.R/W thru Lot	
Sale Type 2 Land & Buildings						%		7.Restricted	
1.Land 4.Trailer 7.			Square Foot	Square Feet				8.Location	
2.L & B 5.Other 8.							%	9.Fractional Sha	
3.Bldg 6.Comm 9.						%	Acres		
Financing 1 Conventional			16.			%	30.Softwood (TG)		
1.Convent 4.Seller 7.Bank or Re			17.TrnsCan Trans			%	31.Mixedwood (TG)		
2.FHA/VA 5.Private 8.Divorce			18.TrnsCan Rds/Im			%	32.Hardwood (TG)		
3.Assumed 6.Cash 9.Unknown			19.Condominium			%	33.Waste L /R Pro		
Validity 2 Related Parties			20.Tarred Drivewa			%	34.Roads/Unforest		
1.Valid 4.Bk Repo 7.Abutts			Fract. Acre	Acreege/Sites				35.Eustis Dam	
2.Related 5.Partial 8.Other				21.Base Lot 1st A	21	0.50	100 %	0	36.ReEnergyWater
3.Distress 6.Exempt 9.Question			22.Secondary Acre	46	1.00	100 %	0	37.ReEnergy Site	
Verified 5 Public Record			23.Remote Water			%		38.ReEnergyTransm	
1.Buyer 4.Agent 7.Family			Acres			%		39.Deeded R/W to	
2.Seller 5.Pub Rec 8.Other			24.Next 3-10 Acre			%		40.S Lumber Site	
3.Lender 6.MLS 9.			25.Next 11-15 Acr			%		41.Demolition Cha	
			26.16+ (Undevel A			%		42.Privy/H Tank/	
			27.Below 1146Elev			%		43.Comm Imp Lot	
			28.Gravel Pits	Total Acreage 0.50				44.Water Availabl	
			29.Unforested Vac			%		45.Septic Availab	
						%		46.Wtr&Septic Ava	

Eustis

Map Lot U18-042-A


Account 460

Location 22 SKYTOP ROAD

Card 1

Of 1

7/03/2023

Building Style 7 Camp/Cottage	SF Bsmt Living 0	Layout 1 Typical
1.Ranch/Co 5.A-Frame 9.Other	Fin Bsmt Grade 0 0	1.Typical 4.O-Built 7.
2.Gambrel 6.Apt.Bldg 10.Daylt.B	OPEN-5-CUSTOMIZE 0	2.Inadeq 5.Camp 8.
3.R Ranch 7.Camp 11.	Heat Type 100% 5 Forced Warm Air	3.Poor 6. 9.
4.Cape/Col 8.Log 12.	1.HWBB 5.FWA 9.No Heat	Attic 9 None
Dwelling Units 1	2.Combo 6.Stove 10.Geo	1.1/4 Fin 4.Full Fin 7.
Other Units 0	3.Radiant 7.Electric 11.	2.1/2 Fin 5.FI/Stair 8.CS
Stories 7 One Story W/Loft	4.Monitor 8.FI/Wall 12.	3.3/4 Fin 6. 9.None
1.1 4.1 & 1/2 7.1.S/w/lf	Cool Type 0% 9 None	Insulation 1 Full
2.2 5.1 & 3/4 8.1 & 1/4	1.A/C 4.W&C Air 7.	1.Full 4.Minimal 7.
3.3 6.2 & 1/2 9.	2.Evapor 5. 8.	2.Heavy 5.Partial 8.
Exterior Walls 7 Log/Inc.Fake Log	3.H Pump 6. 9.None	3.Capped 6. 9.None
1.Clbd/Shg 5.B/B/T111 9.Other	Kitchen Style 2 Typical	Unfinished % 10%
2.Vin/Al 6.Brick 10.None	1.Modern 4.Obsolete 7.	Grade & Factor 3 Average 100%
3.Masonite 7.Log 11.Boards	2.Typical 5.Basic 8.	1.E Grade 4.C+ Grade 7.A+ Grade
4.Asb/Asp 8.Concrete 12.	3.Old Type 6.No Water 9.None	2.D Grade 5.B Grade 8.
Roof Surface 3 Tin/Aluminum	Bath(s) Style 2 Typical Bath(s)	3.C Grade 6.A Grade 9.Same
1.Steel 4.Asphalt 7.Rubber	1.Modern 4.Obsolete 7.Bio/Chem	SQFT (Footprint) 864
2.Vented 5.Wood 8.	2.Typical 5.Basic 8.Privy	Condition 4 Average
3.Tin/Alum 6.Rolled 9.Other	3.Old Type 6. 9.None	1.Poor 4.Avg 7.V G
SF Masonry Trim 0	# Rooms 5	2.Fair 5.Avg+ 8.Exc
ELECTICAL 3	# Bedrooms 2	3.Avg- 6.Good 9.Same
OPEN-4- 0	# Full Baths 1	Phys. % Good 0%
Year Built 1994	# Half Baths 0	Funct. % Good 100%
Year Remodeled 0	# Addn Fixtures 0	Functional Code 9 None
Foundation 1 Concrete	# Fireplaces 0	1.Incomp 4.Bsmt 7.C Wall
1.Concrete 4.Wood 7.Partial		2.O-Built 5.Size 8.LongTerm
2.C Block 5.Slab 8.ledge/ro		3.Damaged 6.Bath 9.None
3.Gran/Roc 6.Piers 9.Pier/Pad		Econ. % Good 100%
Basement 4 Full Basement		Economic Code None
1.1/4 Bmt 4.Full Bmt 7.Dirt Fl		0.None 3.No Power 6.Comment
2.1/2 Bmt 5.Crawl Sp 8.S Level		1.Location 4.Size 7.Uti Easm
3.3/4 Bmt 6.Fnd noB/ 9.None		2.Encroach 5.Condition 8.Incmlplet
Bsmt Gar # Cars 0		Entrance Code 3 Information Only
Wet Basement 1 Dry Basement		1.Interior 4.Vacant 7.
1.Dry 4. 7.		2.Refusal 5.Estimate 8.
2.Damp 5.Crawl Sp 8.SPump	3.Informed 6. 9.	
3.Wet 6. 9.None	Information Code 1 Owner	
	1.Owner 4.Agent 7.Inspect	
	2.Relative 5.Estimate 8.	
	3.Tenant 6.Other 9.	

Date Inspected 8/31/1999

Additions, Outbuildings & Improvements

Type	Year	Units	Grade	Cond	Phys.	Funct.	Sound Value
68 Wood Deck	1997	28	2 100	3	0 %	100 %	
68 Wood Deck	2007	184	3 100	4	0 %	100 %	
					%	%	1.1 S Frame add
					%	%	2.2 S Frame add
					%	%	3.3 S Frame add
					%	%	4.1 & 1/2 S add-
					%	%	5.1 & 3/4 S add-
					%	%	6.2 & 1/2 S add-
					%	%	21.Open Frame Por
					%	%	22.Encl Frame Por
					%	%	23.Frame Garage
					%	%	24.Frame Shed
					%	%	25.2S w/ba/no bsm
					%	%	26.1SFr Overhang
					%	%	27.Unfin Basement
					%	%	28.1 S 0 ba/0 bs
					%	%	29.Finished Attic



PEPIN LUMBER, INC
6069 ARNOLD TRAIL
COBURN GORE ME 04936

B2482P151 B4041P2

Previous Owner
BROCHU, JAMES L.

P. O. BOX 180
STRATTON ME 04982
Sale Date: 10/26/2018

Inspection Witnessed By:

X	Date	Date Insp.
No./Date	Description	Date Insp.

Notes:

Eustis

Property Data			Assessment Record						
Neighborhood 2 Stratton Village			Year	Land	Buildings	Exempt	Total		
Tree Growth Year 0			2010	562,300	477,100	0	1,039,400		
X Coordinate 0			2011	562,300	486,700	0	1,049,000		
Y Coordinate 0			2012	275,300	489,900	0	765,200		
Zone/Land Use 21 Commercial Use			2013	261,700	489,900	0	751,600		
Secondary Zone			2014	251,700	516,000	0	767,700		
Topography 2 Rolling			2015	251,700	508,000	0	759,700		
1.Level 4.Below St 7.Incline			2016	241,700	506,400	0	748,100		
2.Rolling 5.Low 8.			2017	241,700	499,300	0	741,000		
3.Above St 6.Swampy 9.			2018	241,700	510,300	0	752,000		
Utilities 1 Twn.Watr& Septic			2019	241,700	508,600	0	750,300		
1.W & S 4.Dr Well 7.Cspool			2020	241,700	501,500	0	743,200		
2.T Water 5.Dug Well 8.Water			2021	241,700	494,200	0	735,900		
3.Septic 6.Privy 9.None			2022	256,700	640,400	0	897,100		
Street 6 Private Rd.....			2023	256,700	524,200	0	780,900		
1.Paved 4.R/W 7.			Land Data						
2.Semi Imp 5.Sub Rd 8.			Front Foot	Type	Effective		Influence		Influence Codes
3.Gravel 6.Priv Rd 9.None					Frontage	Depth	Factor	Code	
STATUS TG-F&O 0			11.Water Departme					1.Second Zone	
Bldg Incomplete 0			12.Undergrd Servi					2.Devel Costs	
Sale Data			13.Substations					3.Swampy	
Sale Date 10/26/2018			14.Transm Lines					4.Size/Shape	
Price 400,000			15.Dist System					5.Access	
Sale Type 2 Land & Buildings			Square Foot	Square Feet				6.R/W thru Lot	
1.Land 4.Trailer 7.								7.Restricted	
2.L & B 5.Other 8.								8.Location	
3.Bldg 6.Comm 9.								9.Fractional Sha	
Financing 9 Unknown								Acres	
1.Convent 4.Seller 7.Bank or Re								30.Softwood (TG)	
2.FHA/VA 5.Private 8.Divorce			17.TrnsCan Trans					31.Mixedwood (TG)	
3.Assumed 6.Cash 9.Unknown			18.TrnsCan Rds/Im					32.Hardwood (TG)	
Validity 1 Arms Length Sale			19.Condominium					33.Waste L /R Pro	
1.Valid 4.Bk Repo 7.Abutts			20.Tarred Drivewa					34.Roads/Unforest	
2.Related 5.Partial 8.Other			Fract. Acre	Acreege/Sites				35.Eustis Dam	
3.Distress 6.Exempt 9.Question								21.Base Lot 1st A	21
Verified 5 Public Record			22.Secondary Acre	22	1.00	100	%	0	
1.Buyer 4.Agent 7.Family			23.Remote Water	24	8.00	100	%	0	
2.Seller 5.Pub Rec 8.Other			Acres	24.Next 3-10 Acre	26	123.94	100	%	0
3.Lender 6.MLS 9.				25.Next 11-15 Acr	46	1.00	100	%	0
			26.16+ (Undevel A						
			27.Below 1146Elev						
			28.Gravel Pits						
			29.Unforested Vac						
			Total Acreage 133.94					41.Demolition Cha	
								42.Privy/H Tank/	
								43.Comm Imp Lot	
								44.Water Availabl	
								45.Septic Availab	
								46.Wtr&Septic Ava	


Eustis

Map Lot R01-007

Account 122

Location 70 FOX FARM ROAD

Card 1 Of 1 7/03/2023

Building Style	SF Bsmt Living	Layout
1.Ranch/Co 5.A-Frame 9.Other	Fin Bsmt Grade	1.Typical 4.O-Built 7.
2.Gambrel 6.Apt.Bldg 10.Daylt.B	OPEN-5-CUSTOMIZE	2.Inadeq 5.Camp 8.
3.R Ranch 7.Camp 11.	Heat Type	3.Poor 6. 9.
4.Cape/Col 8.Log 12.	1.HWBB 5.FWA 9.No Heat	Attic
Dwelling Units	2.Combo 6.Stove 10.Geo	1.1/4 Fin 4.Full Fin 7.
Other Units	3.Radiant 7.Electric 11.	2.1/2 Fin 5.FI/Stair 8.CS
Stories	4.Monitor 8.FI/Wall 12.	3.3/4 Fin 6. 9.None
1.1 4.1 & 1/2 7.1.S/w/lf	Cool Type	Insulation
2.2 5.1 & 3/4 8.1 & 1/4	1.A/C 4.W&C Air 7.	1.Full 4.Minimal 7.
3.3 6.2 & 1/2 9.	2.Evapor 5. 8.	2.Heavy 5.Partial 8.
Exterior Walls	3.H Pump 6. 9.None	3.Capped 6. 9.None
1.Clbd/Shg 5.B/B/T111 9.Other	Kitchen Style	Unfinished %
2.Vin/Al 6.Brick 10.None	1.Modern 4.Obsolete 7.	Grade & Factor
3.Masonite 7.Log 11.Boards	2.Typical 5.Basic 8.	1.E Grade 4.C+ Grade 7.A+ Grade
4.Asb/Asp 8.Concrete 12.	3.Old Type 6.No Water 9.None	2.D Grade 5.B Grade 8.
Roof Surface	Bath(s) Style	3.C Grade 6.A Grade 9.Same
1.Steel 4.Asphalt 7.Rubber	1.Modern 4.Obsolete 7.Bio/Chem	SQFT (Footprint)
2.Vented 5.Wood 8.	2.Typical 5.Basic 8.Privy	Condition
3.Tin/Alum 6.Rolled 9.Other	3.Old Type 6. 9.None	1.Poor 4.Avg 7.V G
SF Masonry Trim	# Rooms	2.Fair 5.Avg+ 8.Exc
ELECTICAL	# Bedrooms	3.Avg- 6.Good 9.Same
OPEN-4-	# Full Baths	Phys. % Good
Year Built	# Half Baths	Funct. % Good
Year Remodeled	# Addn Fixtures	Functional Code
Foundation	# Fireplaces	1.Incomp 4.Bsmt 7.C Wall
1.Concrete 4.Wood 7.Partial		2.O-Built 5.Size 8.LongTerm
2.C Block 5.Slab 8.ledge/ro		3.Damaged 6.Bath 9.None
3.Gran/Roc 6.Piers 9.Pier/Pad		Econ. % Good
Basement		Economic Code
1.1/4 Bmt 4.Full Bmt 7.Dirt FI		0.None 3.No Power 6.Comment
2.1/2 Bmt 5.Crawl Sp 8.S Level		1.Location 4.Size 7.Uti Easm
3.3/4 Bmt 6.Fnd noB/ 9.None		2.Encroach 5.Condition 8.Incmlpt
Bsmt Gar # Cars		Entrance Code 0
Wet Basement		1.Interior 4.Vacant 7.
1.Dry 4. 7.		2.Refusal 5.Estimate 8.
2.Damp 5.Crawl Sp 8.SPump	3.Informed 6. 9.	
3.Wet 6. 9.None	Information Code 0	
	1.Owner 4.Agent 7.Inspect	
	2.Relative 5.Estimate 8.	
	3.Tenant 6.Other 9.	

Date Inspected

Additions, Outbuildings & Improvements

Type	Year	Units	Grade	Cond	Phys.	Funct.	Sound Value
132 Commercial	1990	6300	3 100	3	0 %	85 %	
156 Finished Upstair	1990	4200	3 100	3	0 %	80 %	
149 Low Cost Office	1993	2520	2 100	2	0 %	85 %	
13 1S No Bsmt/w/ba	1996	288	2 100	2	0 %	40 %	
24 Frame Shed	1994	4160	2 100	2	0 %	40 %	
24 Frame Shed	1993	260	2 100	2	0 %	40 %	
23 Frame Garage	1990	1680	3 100	3	0 %	76 %	
45 Pole Barn	2017	1200	4 100	5	0 %	100 %	
					%	%	
					%	%	



- 1.1 S Frame add-
- 2.2 S Frame add-
- 3.3 S Frame add-
- 4.1 & 1/2 S add-
- 5.1 & 3/4 S add-
- 6.2 & 1/2 S add-
- 21.Open Frame Por
- 22.Encl Frame Por
- 23.Frame Garage
- 24.Frame Shed
- 25.2S w/ba/no bsm
- 26.1SFr Overhang
- 27.Unfin Basement
- 28.1 S 0 ba/0 bs
- 29.Finished Attic

PEPIN, CEDRIC
6061 ARNOLD TRAIL
EUSTIS ME 04936

B466P277 B4357P269

Previous Owner
TARGETT, Helen C
TARGETT, Kenneth E
313 Barker Road
New Vineyard ME 04956
Sale Date: 8/11/2021

Inspection Witnessed By:

X	Date	Date Insp.
No./Date	Description	Date Insp.

Notes:

Eustis

Property Data			Assessment Record						
Neighborhood 87 Arnold Trail.			Year	Land	Buildings	Exempt	Total		
Tree Growth Year 0			2010	21,800	76,700	10,000	88,500		
X Coordinate 0			2011	21,800	79,500	10,000	91,300		
Y Coordinate 0			2012	22,100	84,300	10,000	96,400		
Zone/Land Use 13 Mixed Use			2013	23,800	74,600	10,000	88,400		
Secondary Zone			2014	23,800	77,400	10,000	91,200		
Topography 1 Level			2015	23,800	76,800	10,000	90,600		
1.Level 4.Below St 7.Incline			2016	23,800	75,700	15,000	84,500		
2.Rolling 5.Low 8.			2017	23,800	75,700	20,000	79,500		
3.Above St 6.Swampy 9.			2018	23,800	74,500	20,000	78,300		
Utilities 3 Septic Disposal& 5 Dug Well &			2019	23,800	74,300	20,000	78,100		
1.W & S 4.Dr Well 7.Cspool			2020	23,800	73,300	25,000	72,100		
2.T Water 5.Dug Well 8.Water			2021	23,800	73,100	25,000	71,900		
3.Septic 6.Privy 9.None			2022	30,100	94,600	0	124,700		
Street 1 Paved			2023	30,100	126,100	0	156,200		
1.Paved 4.R/W 7.			Land Data						
2.Semi Imp 5.Sub Rd 8.			Front Foot	Type	Effective		Influence		Influence Codes
3.Gravel 6.Priv Rd 9.None					Frontage	Depth	Factor	Code	
STATUS TG-F&O 0			11.Water Departme			%		1.Second Zone	
Bldg Incomplete 0			12.Undergrd Servi			%		2.Devel Costs	
Sale Data			13.Substations			%		3.Swampy	
			14.Transm Lines			%		4.Size/Shape	
Sale Date 8/11/2021			15.Dist System			%		5.Access	
Price 225,000						%		6.R/W thru Lot	
Sale Type 2 Land & Buildings						%		7.Restricted	
1.Land 4.Trailer 7.			Square Foot	Square Feet				8.Location	
2.L & B 5.Other 8.							%	9.Fractional Sha	
3.Bldg 6.Comm 9.						%	Acres		
Financing 9 Unknown			16.			%	30.Softwood (TG)		
1.Convent 4.Seller 7.Bank or Re			17.TrnsCan Trans			%	31.Mixedwood (TG)		
2.FHA/VA 5.Private 8.Divorce			18.TrnsCan Rds/Im			%	32.Hardwood (TG)		
3.Assumed 6.Cash 9.Unknown			19.Condominium			%	33.Waste L /R Pro		
Validity 1 Arms Length Sale			20.Tarred Drivewa			%	34.Roads/Unforest		
1.Valid 4.Bk Repo 7.Abutts			Fract. Acre	Acreege/Sites				35.Eustis Dam	
2.Related 5.Partial 8.Other				21.Base Lot 1st A	21	0.46	100 %	0	36.ReEnergyWater
3.Distress 6.Exempt 9.Question			22.Secondary Acre	46	1.00	100 %	0	37.ReEnergy Site	
Verified 5 Public Record			23.Remote Water			%		38.ReEnergyTransm	
1.Buyer 4.Agent 7.Family			Acres			%		39.Deeded R/W to	
2.Seller 5.Pub Rec 8.Other			24.Next 3-10 Acre			%		40.S Lumber Site	
3.Lender 6.MLS 9.			25.Next 11-15 Acr			%		41.Demolition Cha	
			26.16+ (Undevel A			%		42.Privy/H Tank/	
			27.Below 1146Elev			%		43.Comm Imp Lot	
			28.Gravel Pits			%		44.Water Availabl	
			29.Unforested Vac			%		45.Septic Availab	
			Total Acreage 0.46					46.Wtr&Septic Ava	


Eustis

Map Lot U10-010

Account 811

Location 562 ARNOLD TRAIL

Card 1 Of 1 7/03/2023

Building Style 4 Cape/Colonial	SF Bsmt Living 0	Layout 1 Typical
1.Ranch/Co 5.A-Frame 9.Other	Fin Bsmt Grade 0 0	1.Typical 4.O-Built 7.
2.Gambrel 6.Apt.Bldg 10.Daylt.B	OPEN-5-CUSTOMIZE 0	2.Inadeq 5.Camp 8.
3.R Ranch 7.Camp 11.	Heat Type 100% 1 Hot Water BB	3.Poor 6. 9.
4.Cape/Col 8.Log 12.	1.HWBB 5.FWA 9.No Heat	Attic 9 None
Dwelling Units 1	2.Combo 6.Stove 10.Geo	1.1/4 Fin 4.Full Fin 7.
Other Units 0	3.Radiant 7.Electric 11.	2.1/2 Fin 5.FI/Stair 8.CS
Stories 5 One & 3/4 Story	4.Monitor 8.FI/Wall 12.	3.3/4 Fin 6. 9.None
1.1 4.1 & 1/2 7.1.S/w/lf	Cool Type 0% 9 None	Insulation 1 Full
2.2 5.1 & 3/4 8.1 & 1/4	1.A/C 4.W&C Air 7.	1.Full 4.Minimal 7.
3.3 6.2 & 1/2 9.	2.Evapor 5. 8.	2.Heavy 5.Partial 8.
Exterior Walls 2 Vinyl/Aluminum	3.H Pump 6. 9.None	3.Capped 6. 9.None
1.Clbd/Shg 5.B/B/T111 9.Other	Kitchen Style 2 Typical	Unfinished % 20%
2.Vin/Al 6.Brick 10.None	1.Modern 4.Obsolete 7.	Grade & Factor 3 Average 100%
3.Masonite 7.Log 11.Boards	2.Typical 5.Basic 8.	1.E Grade 4.C+ Grade 7.A+ Grade
4.Asb/Asp 8.Concrete 12.	3.Old Type 6.No Water 9.None	2.D Grade 5.B Grade 8.
Roof Surface 3 Tin/Aluminum	Bath(s) Style 2 Typical Bath(s)	3.C Grade 6.A Grade 9.Same
1.Steel 4.Asphalt 7.Rubber	1.Modern 4.Obsolete 7.Bio/Chem	SQFT (Footprint) 720
2.Vented 5.Wood 8.	2.Typical 5.Basic 8.Privy	Condition 4 Average
3.Tin/Alum 6.Rolled 9.Other	3.Old Type 6. 9.None	1.Poor 4.Avg 7.V G
SF Masonry Trim 0	# Rooms 8	2.Fair 5.Avg+ 8.Exc
ELECTICAL 3	# Bedrooms 4	3.Avg- 6.Good 9.Same
OPEN-4- 0	# Full Baths 1	Phys. % Good 0%
Year Built 1960	# Half Baths 0	Funct. % Good 100%
Year Remodeled 0	# Addn Fixtures 0	Functional Code 9 None
Foundation 1 Concrete	# Fireplaces 0	1.Incomp 4.Bsmt 7.C Wall
1.Concrete 4.Wood 7.Partial		2.O-Built 5.Size 8.LongTerm
2.C Block 5.Slab 8.ledge/ro		3.Damaged 6.Bath 9.None
3.Gran/Roc 6.Piers 9.Pier/Pad		Econ. % Good 100%
Basement 4 Full Basement		Economic Code None
1.1/4 Bmt 4.Full Bmt 7.Dirt Fl		0.None 3.No Power 6.Comment
2.1/2 Bmt 5.Crawl Sp 8.S Level		1.Location 4.Size 7.Uti Easm
3.3/4 Bmt 6.Fnd noB/ 9.None		2.Encroach 5.Condition 8.Incmlplet
Bsmt Gar # Cars 0		Entrance Code 3 Information Only
Wet Basement 1 Dry Basement		1.Interior 4.Vacant 7.
1.Dry 4. 7.		2.Refusal 5.Estimate 8.
2.Damp 5.Crawl Sp 8.SPump	3.Informed 6. 9.	
3.Wet 6. 9.None	Information Code 1 Owner	
	1.Owner 4.Agent 7.Inspect	
	2.Relative 5.Estimate 8.	
	3.Tenant 6.Other 9.	

Date Inspected 10/30/1996

Additions, Outbuildings & Improvements							
Type	Year	Units	Grade	Cond	Phys.	Funct.	Sound Value
22 Encl Frame Porch	1980	128	3 100	4	0 %	100 %	
23 Frame Garage	1988	768	3 100	3	0 %	100 %	
71 8 Ohead Door	1995	1	3 100	3	0 %	100 %	
19 Overhang/Poor...	1995	256	3 100	3	0 %	100 %	
24 Frame Shed	2014	80	3 100	4	0 %	100 %	
					%	%	1.1 S Frame add
					%	%	2.2 S Frame add
					%	%	3.3 S Frame add
					%	%	4.1 & 1/2 S add
					%	%	5.1 & 3/4 S add
					%	%	6.2 & 1/2 S add
					%	%	21.Open Frame Por
					%	%	22.Encl Frame Por
					%	%	23.Frame Garage
					%	%	24.Frame Shed
					%	%	25.2S w/ba/no bsm
					%	%	26.1SFr Overhang
					%	%	27.Unfin Basement
					%	%	28.1 S 0 ba/0 bs
					%	%	29.Finished Attic



PEPIN, Lucille
PO BOX 45
STRATTON ME 04982

B450P302

Inspection Witnessed By:

No./Date	Description	Date Insp.
X		

Notes:

Eustis

Property Data			Assessment Record						
Neighborhood 2 Stratton Village			Year	Land	Buildings	Exempt	Total		
Tree Growth Year 0			2010	48,500	87,200	10,000	125,700		
X Coordinate 0			2011	48,500	87,700	10,000	126,200		
Y Coordinate 0			2012	46,300	91,400	10,000	127,700		
Zone/Land Use 12 General Develop.			2013	51,500	87,300	10,000	128,800		
Secondary Zone			2014	48,000	90,800	10,000	128,800		
Topography 1 Level			2015	48,000	90,200	10,000	128,200		
1.Level 4.Below St 7.Incline			2016	48,000	89,300	15,000	122,300		
2.Rolling 5.Low 8.			2017	48,000	88,900	20,000	116,900		
3.Above St 6.Swampy 9.			2018	48,000	88,400	20,000	116,400		
Utilities 1 Twn.Watr& Septic			2019	48,000	88,400	20,000	116,400		
1.W & S 4.Dr Well 7.Cspool			2020	48,000	87,900	25,000	110,900		
2.T Water 5.Dug Well 8.Water			2021	48,000	87,900	25,000	110,900		
3.Septic 6.Privy 9.None			2022	59,300	113,800	25,000	148,100		
Street 1 Paved			2023	59,300	134,200	25,000	168,500		
1.Paved 4.R/W 7.			Land Data						
2.Semi Imp 5.Sub Rd 8.			Front Foot	Type	Effective		Influence		Influence Codes
3.Gravel 6.Priv Rd 9.None					Frontage	Depth	Factor	Code	
STATUS TG-F&O 0			11.Water Departme			%		1.Second Zone	
Bldg Incomplete 0			12.Undergrd Servi			%		2.Devel Costs	
Sale Data			13.Substations			%		3.Swampy	
			14.Transm Lines			%		4.Size/Shape	
Sale Date 5/01/1956			15.Dist System			%		5.Access	
Price			Square Foot	Square Feet				6.R/W thru Lot	
Sale Type								20	1,500
1.Land 4.Trailer 7.			21	0.70	100	%	0		
2.L & B 5.Other 8.								46	2.00
3.Bldg 6.Comm 9.			Acres						
Financing			16.			%		30.Softwood (TG)	
1.Convent 4.Seller 7.Bank or Re			17.TrnsCan Trans			%		31.Mixedwood (TG)	
2.FHA/VA 5.Private 8.Divorce			18.TrnsCan Rds/Im			%		32.Hardwood (TG)	
3.Assumed 6.Cash 9.Unknown			19.Condominium			%		33.Waste L /R Pro	
Validity			20.Tarred Drivewa			%		34.Roads/Unforest	
1.Valid 4.Bk Repo 7.Abutts			Fract. Acre						
2.Related 5.Partial 8.Other			21.Base Lot 1st A			%		35.Eustis Dam	
3.Distress 6.Exempt 9.Question			22.Secondary Acre			%		36.ReEnergyWater	
Verified			23.Remote Water			%		37.ReEnergy Site	
1.Buyer 4.Agent 7.Family			Acres						
2.Seller 5.Pub Rec 8.Other			24.Next 3-10 Acre			%		38.ReEnergy/Transm	
3.Lender 6.MLS 9.			25.Next 11-15 Acr			%		39.Deeded R/W to	
			26.16+ (Undevel A			%		40.S Lumber Site	
			27.Below 1146Elev			%		41.Demolition Cha	
			28.Gravel Pits			%		42.Privy/H Tank/	
			29.Unforested Vac			%		43.Comm Imp Lot	
			Total Acreage 0.70					44.Water Availabl	
								45.Septic Availab	
								46.Wtr&Septic Ava	


Eustis

Map Lot U04-030

Account 628

Location 55 BLANCHARD AVENUE

Card 1 Of 1 7/03/2023

Building Style 1 Conven/Ranch	SF Bsmt Living 0	Layout 1 Typical
1.Ranch/Co 5.A-Frame 9.Other	Fin Bsmt Grade 0 0	1.Typical 4.O-Built 7.
2.Gambrel 6.Apt.Bldg 10.Daylt.B	OPEN-5-CUSTOMIZE 0	2.Inadeq 5.Camp 8.
3.R Ranch 7.Camp 11.	Heat Type 100% 1 Hot Water BB	3.Poor 6. 9.
4.Cape/Col 8.Log 12.	1.HWBB 5.FWA 9.No Heat	Attic 8 Crawl Space
Dwelling Units 1	2.Combo 6.Stove 10.Geo	1.1/4 Fin 4.Full Fin 7.
Other Units 0	3.Radiant 7.Electric 11.	2.1/2 Fin 5.FI/Stair 8.CS
Stories 1 One Story	4.Monitor 8.FI/Wall 12.	3.3/4 Fin 6. 9.None
1.1 4.1 & 1/2 7.1.S/w/lf	Cool Type 0% 9 None	Insulation 1 Full
2.2 5.1 & 3/4 8.1 & 1/4	1.A/C 4.W&C Air 7.	1.Full 4.Minimal 7.
3.3 6.2 & 1/2 9.	2.Evapor 5. 8.	2.Heavy 5.Partial 8.
Exterior Walls 1 Clapboard/Shingl	3.H Pump 6. 9.None	3.Capped 6. 9.None
1.Clbd/Shg 5.B/B/T111 9.Other	Kitchen Style 2 Typical	Unfinished % 0%
2.Vin/Al 6.Brick 10.None	1.Modern 4.Obsolete 7.	Grade & Factor 3 Average 100%
3.Masonite 7.Log 11.Boards	2.Typical 5.Basic 8.	1.E Grade 4.C+ Grade 7.A+ Grade
4.Asb/Asp 8.Concrete 12.	3.Old Type 6.No Water 9.None	2.D Grade 5.B Grade 8.
Roof Surface 1 Steel	Bath(s) Style 2 Typical Bath(s)	3.C Grade 6.A Grade 9.Same
1.Steel 4.Asphalt 7.Rubber	1.Modern 4.Obsolete 7.Bio/Chem	SQFT (Footprint) 936
2.Vented 5.Wood 8.	2.Typical 5.Basic 8.Privy	Condition 4 Average
3.Tin/Alum 6.Rolled 9.Other	3.Old Type 6. 9.None	1.Poor 4.Avg 7.V G
SF Masonry Trim 0	# Rooms 5	2.Fair 5.Avg+ 8.Exc
ELECTICAL 1	# Bedrooms 3	3.Avg- 6.Good 9.Same
OPEN-4- 0	# Full Baths 1	Phys. % Good 0%
Year Built 1956	# Half Baths 0	Funct. % Good 100%
Year Remodeled 0	# Addn Fixtures 0	Functional Code 9 None
Foundation 1 Concrete	# Fireplaces 0	1.Incomp 4.Bsmt 7.C Wall
1.Concrete 4.Wood 7.Partial		2.O-Built 5.Size 8.LongTerm
2.C Block 5.Slab 8.ledge/ro		3.Damaged 6.Bath 9.None
3.Gran/Roc 6.Piers 9.Pier/Pad		Econ. % Good 100%
Basement 4 Full Basement		Economic Code None
1.1/4 Bmt 4.Full Bmt 7.Dirt Fl		0.None 3.No Power 6.Comment
2.1/2 Bmt 5.Crawl Sp 8.S Level		1.Location 4.Size 7.Uti Easm
3.3/4 Bmt 6.Fnd noB/ 9.None		2.Encroach 5.Condition 8.Incmlpt
Bsmt Gar # Cars 0		Entrance Code 3 Information Only
Wet Basement 1 Dry Basement		1.Interior 4.Vacant 7.
1.Dry 4. 7.		2.Refusal 5.Estimate 8.
2.Damp 5.Crawl Sp 8.SPump		3.Informed 6. 9.
3.Wet 6. 9.None		Information Code 1 Owner
		1.Owner 4.Agent 7.Inspect
		2.Relative 5.Estimate 8.
		3.Tenant 6.Other 9.

Date Inspected 10/15/1996

Additions, Outbuildings & Improvements							
Type	Year	Units	Grade	Cond	Phys.	Funct.	Sound Value
22 Encl Frame Porch	1960	160	3 100	4	0 %	100 %	1.1 S Frame add
43 1 1/2 S.Garage	1982	1040	3 100	4	0 %	100 %	2.2 S Frame add
71 8 Ohead Door	1982	1	3 100	4	0 %	100 %	3.3 S Frame add
72 12+OHead Door	1982	1	3 100	4	0 %	100 %	4.1 & 1/2 S add
24 Frame Shed	1990	320	3 100	4	0 %	88 %	5.1 & 3/4 S add
							6.2 & 1/2 S add
							21.Open Frame Por
							22.Encl Frame Por
							23.Frame Garage
							24.Frame Shed
							25.2S w/ba/no bsm
							26.1SFr Overhang
							27.Unfin Basement
							28.1 S 0 ba/0 bs
							29.Finished Attic



PERKINS, RONALD E
PERKINS, DIANE W
P. O. BOX 135
STRATTON ME 04982 0135

B1421P281

Inspection Witnessed By:

No./Date	Description	Date Insp.
X		

Notes:

Eustis

Property Data			Assessment Record						
Neighborhood 21 Flagstaff Lake			Year	Land	Buildings	Exempt	Total		
Tree Growth Year 0			2010	153,000	82,300	10,000	225,300		
X Coordinate 0			2011	153,000	85,600	10,000	228,600		
Y Coordinate 0			2012	153,300	90,700	10,000	234,000		
Zone/Land Use 11 Residential/Rec.			2013	171,500	86,800	10,000	248,300		
Secondary Zone 41 & Ltd. Residential			2014	171,500	90,000	10,000	251,500		
Topography 2 Rolling			2015	171,500	89,500	10,000	251,000		
1.Level 4.Below St 7.Incline			2016	171,500	89,400	15,000	245,900		
2.Rolling 5.Low 8.			2017	171,500	89,200	20,000	240,700		
3.Above St 6.Swampy 9.			2018	171,500	88,900	20,000	240,400		
Utilities 3 Septic Disposal& 5 Dug Well &			2019	171,500	88,900	20,000	240,400		
1.W & S 4.Dr Well 7.Cspool			2020	171,500	88,500	25,000	235,000		
2.T Water 5.Dug Well 8.Water			2021	171,500	104,800	25,000	251,300		
3.Septic 6.Privy 9.None			2022	220,600	136,000	25,000	331,600		
Street 1 Paved			2023	220,600	166,300	25,000	361,900		
1.Paved 4.R/W 7.			Land Data						
2.Semi Imp 5.Sub Rd 8.			Front Foot	Type	Effective		Influence		Influence Codes
3.Gravel 6.Priv Rd 9.None					Frontage	Depth	Factor	Code	
STATUS TG-F&O 0			11.Water Departme			%		1.Second Zone	
Bldg Incomplete 0			12.Undergrd Servi			%		2.Devel Costs	
Sale Data			13.Substations			%		3.Swampy	
			14.Transm Lines			%		4.Size/Shape	
Sale Date 10/01/1977			15.Dist System			%		5.Access	
Price						%		6.R/W thru Lot	
Sale Type						%		7.Restricted	
1.Land 4.Trailer 7.			Square Foot	Square Feet				8.Location	
2.L & B 5.Other 8.				20	1,600	75	%	0	9.Fractional Sha
3.Bldg 6.Comm 9.			16.			%		Acres	
Financing			17.TrnsCan Trans			%		30.Softwood (TG)	
1.Convent 4.Seller 7.Bank or Re			18.TrnsCan Rds/Im			%		31.Mixedwood (TG)	
2.FHA/VA 5.Private 8.Divorce			19.Condominium			%		32.Hardwood (TG)	
3.Assumed 6.Cash 9.Unknown			20.Tarred Drivewa			%		33.Waste L /R Pro	
Validity						%		34.Roads/Unforest	
1.Valid 4.Bk Repo 7.Abutts			Fract. Acre	Acreege/Sites				35.Eustis Dam	
2.Related 5.Partial 8.Other			21.Base Lot 1st A	21	1.00	100	%	0	36.ReEnergyWater
3.Distress 6.Exempt 9.Question			22.Secondary Acre	24	1.16	90	%	6	37.ReEnergy Site
Verified			23.Remote Water	46	1.00	100	%	0	38.ReEnergy/Transm
1.Buyer 4.Agent 7.Family			Acres	21	1.00	35	%	1	39.Deeded R/W to
2.Seller 5.Pub Rec 8.Other			24.Next 3-10 Acre			%		40.S Lumber Site	
3.Lender 6.MLS 9.			25.Next 11-15 Acr			%		41.Demolition Cha	
			26.16+ (Undevel A			%		42.Privy/H Tank/	
			27.Below 1146Elev			%		43.Comm Imp Lot	
			28.Gravel Pits	Total Acreage		3.16			44.Water Availabl
			29.Unforested Vac						45.Septic Availab
									46.Wtr&Septic Ava


Eustis

Map Lot U02-006

Account 636

Location 106 OLD DEAD RIVER ROAD

Card 1 Of 1 7/03/2023

Building Style 3 Raised Ranch	SF Bsmt Living 0	Layout 1 Typical
1.Ranch/Co 5.A-Frame 9.Other	Fin Bsmt Grade 0 0	1.Typical 4.O-Built 7.
2.Gambrel 6.Apt.Bldg 10.Daylt.B	OPEN-5-CUSTOMIZE 0	2.Inadeq 5.Camp 8.
3.R Ranch 7.Camp 11.	Heat Type 100% 2 Combination	3.Poor 6. 9.
4.Cape/Col 8.Log 12.	1.HWBB 5.FWA 9.No Heat	Attic 8 Crawl Space
Dwelling Units 1	2.Combo 6.Stove 10.Geo	1.1/4 Fin 4.Full Fin 7.
Other Units 0	3.Radiant 7.Electric 11.	2.1/2 Fin 5.FI/Stair 8.CS
Stories 1 One Story	4.Monitor 8.FI/Wall 12.	3.3/4 Fin 6. 9.None
1.1 4.1 & 1/2 7.1.S/w/lf	Cool Type 0% 9 None	Insulation 1 Full
2.2 5.1 & 3/4 8.1 & 1/4	1.A/C 4.W&C Air 7.	1.Full 4.Minimal 7.
3.3 6.2 & 1/2 9.	2.Evapor 5. 8.	2.Heavy 5.Partial 8.
Exterior Walls 5 B.&B./T-I-II	3.H Pump 6. 9.None	3.Capped 6. 9.None
1.Clbd/Shg 5.B/B/T111 9.Other	Kitchen Style 2 Typical	Unfinished % 0%
2.Vin/Al 6.Brick 10.None	1.Modern 4.Obsolete 7.	Grade & Factor 3 Average 100%
3.Masonite 7.Log 11.Boards	2.Typical 5.Basic 8.	1.E Grade 4.C+ Grade 7.A+ Grade
4.Asb/Asp 8.Concrete 12.	3.Old Type 6.No Water 9.None	2.D Grade 5.B Grade 8.
Roof Surface 1 Steel	Bath(s) Style 2 Typical Bath(s)	3.C Grade 6.A Grade 9.Same
1.Steel 4.Asphalt 7.Rubber	1.Modern 4.Obsolete 7.Bio/Chem	SQFT (Footprint) 1134
2.Vented 5.Wood 8.	2.Typical 5.Basic 8.Privy	Condition 4 Average
3.Tin/Alum 6.Rolled 9.Other	3.Old Type 6. 9.None	1.Poor 4.Avg 7.V G
SF Masonry Trim 0	# Rooms 5	2.Fair 5.Avg+ 8.Exc
ELECTICAL 3	# Bedrooms 2	3.Avg- 6.Good 9.Same
OPEN-4- 0	# Full Baths 1	Phys. % Good 0%
Year Built 1950	# Half Baths 0	Funct. % Good 100%
Year Remodeled 0	# Addn Fixtures 0	Functional Code 9 None
Foundation 1 Concrete	# Fireplaces 0	1.Incomp 4.Bsmt 7.C Wall
1.Concrete 4.Wood 7.Partial		2.O-Built 5.Size 8.LongTerm
2.C Block 5.Slab 8.ledge/ro		3.Damaged 6.Bath 9.None
3.Gran/Roc 6.Piers 9.Pier/Pad		Econ. % Good 100%
Basement 4 Full Basement		Economic Code None
1.1/4 Bmt 4.Full Bmt 7.Dirt Fl		0.None 3.No Power 6.Comment
2.1/2 Bmt 5.Crawl Sp 8.S Level		1.Location 4.Size 7.Uti Easm
3.3/4 Bmt 6.Fnd noB/ 9.None		2.Encroach 5.Condition 8.Incmlpt
Bsmt Gar # Cars 0		Entrance Code 5 Estimated
Wet Basement 1 Dry Basement		1.Interior 4.Vacant 7.
1.Dry 4. 7.		2.Refusal 5.Estimate 8.
2.Damp 5.Crawl Sp 8.SPump	3.Informed 6. 9.	
3.Wet 6. 9.None	Information Code 5 Estimate	
	1.Owner 4.Agent 7.Inspect	
	2.Relative 5.Estimate 8.	
	3.Tenant 6.Other 9.	

Date Inspected 10/16/1996

Additions, Outbuildings & Improvements							
Type	Year	Units	Grade	Cond	Phys.	Funct.	Sound Value
68 Wood Deck	1980	558	3 100	4	0 %	100 %	1.1 S Frame add- 2.2 S Frame add- 3.3 S Frame add-
23 Frame Garage	1992	576	3 100	4	0 %	100 %	4.1 & 1/2 S add- 5.1 & 3/4 S add-
71 8 Ohead Door	1992	3	3 100	4	0 %	100 %	6.2 & 1/2 S add- 21.Open Frame Por
24 Frame Shed	1993	196	2 100	3	0 %	100 %	22.Encl Frame Por
64 AG Swimming	1991	144	3 100	3	0 %	50 %	23.Frame Garage
21 Open Frame	1996	192	2 100	3	0 %	88 %	24.Frame Shed
77	2009	276	2 100	2	0 %	50 %	25.2S w/ba/no bsm
23 Frame Garage	2000	576	3 100	4	0 %	100 %	26.1SFr Overhang
71 8 Ohead Door	2000	2	3 100	4	0 %	100 %	27.Unfin Basement
24 Frame Shed	2002	192	3 100	4	0 %	88 %	28.1 S 0 ba/0 bs
							29.Finished Attic



PERRO, PETER JT
2 Harriman Farm Road
Saco ME 04072 2134

B2901P76

Inspection Witnessed By:

X		Date
No./Date	Description	Date Insp.

Notes:

Eustis

Property Data			Assessment Record						
Neighborhood 38 Lower E.Ridge			Year	Land	Buildings	Exempt	Total		
Tree Growth Year 0			2010	16,600	20,600	0	37,200		
X Coordinate 0			2011	16,600	20,700	0	37,300		
Y Coordinate 0			2012	15,800	21,700	0	37,500		
Zone/Land Use 11 Residential/Rec.			2013	13,500	20,500	0	34,000		
Secondary Zone			2014	12,700	20,500	0	33,200		
Topography 7 Inclining			2015	12,700	19,500	0	32,200		
1.Level 4.Below St 7.Incline			2016	11,900	19,200	0	31,100		
2.Rolling 5.Low 8.			2017	11,900	18,800	0	30,700		
3.Above St 6.Swampy 9.			2018	11,900	18,800	0	30,700		
Utilities 5 Dug Well &			2019	11,900	18,500	0	30,400		
1.W & S 4.Dr Well 7.Cspool			2020	11,900	18,200	0	30,100		
2.T Water 5.Dug Well 8.Water			2021	11,900	17,900	0	29,800		
3.Septic 6.Privy 9.None			2022	16,700	22,900	0	39,600		
Street 1 Paved			2023	16,700	39,300	0	56,000		
1.Paved 4.R/W 7.			Land Data						
2.Semi Imp 5.Sub Rd 8.			Front Foot	Type	Effective		Influence		Influence Codes
3.Gravel 6.Priv Rd 9.None					Frontage	Depth	Factor	Code	
STATUS TG-F&O 0			11.Water Departme					1.Second Zone	
Bldg Incomplete 0			12.Undergrd Servi					2.Devel Costs	
Sale Data			13.Substations					3.Swampy	
Sale Date 5/01/2000			14.Transm Lines					4.Size/Shape	
Price 17,500			15.Dist System					5.Access	
Sale Type 2 Land & Buildings			Square Foot	Square Feet				6.R/W thru Lot	
1.Land 4.Trailer 7.								7.Restricted	
2.L & B 5.Other 8.			Fract. Acre	Acres/Sites				8.Location	
3.Bldg 6.Comm 9.								9.Fractional Sha	
Financing 9 Unknown			16.					Acres	
1.Convent 4.Seller 7.Bank or Re			17.TrnsCan Trans					30.Softwood (TG)	
2.FHA/VA 5.Private 8.Divorce			18.TrnsCan Rds/Im					31.Mixedwood (TG)	
3.Assumed 6.Cash 9.Unknown			19.Condominium					32.Hardwood (TG)	
Validity 9 Questionable....			20.Tarred Drivewa					33.Waste L /R Pro	
1.Valid 4.Bk Repo 7.Abutts			Acres	Acres/Sites				34.Roads/Unforest	
2.Related 5.Partial 8.Other								35.Eustis Dam	
3.Distress 6.Exempt 9.Question			21.Base Lot 1st A	21	0.39	100	%	0	
Verified 5 Public Record			22.Secondary Acre	42	1.00	100	%	0	
1.Buyer 4.Agent 7.Family			23.Remote Water						
2.Seller 5.Pub Rec 8.Other			24.Next 3-10 Acre						
3.Lender 6.MLS 9.			25.Next 11-15 Acr						
			26.16+ (Undevel A						
			27.Below 1146Elev						
			28.Gravel Pits						
			29.Unforested Vac						
				Total Acreage		0.39		43.Comm Imp Lot	
								44.Water Availabl	
								45.Septic Availab	
								46.Wtr&Septic Ava	

Eustis

Map Lot R06-003

Account 181

Location 213 EUSTIS RIDGE

Card 1 Of 1 7/03/2023

Building Style	7 Camp/Cottage			SF Bsmt Living	0	Layout	1 Typical										
1.Ranch/Co	5.A-Frame	9.Other		Fin Bsmt Grade	0 0	1.Typical	4.O-Built	7.									
2.Gambrel	6.Apt.Bldg	10.Daylt.B		OPEN-5-CUSTOMIZE 0			2.Inadeq	5.Camp	8.								
3.R Ranch	7.Camp	11.		Heat Type	100%	6 Stove	3.Poor	6.	9.								
4.Cape/Col	8.Log	12.		1.HWBB	5.FWA	9.No Heat	Attic 9 None										
Dwelling Units	1			2.Combo	6.Stove	10.Geo	1.1/4 Fin	4.Full Fin	7.								
Other Units	0			3.Radiant	7.Electric	11.	2.1/2 Fin	5.FI/Stair	8.CS								
Stories	1 One Story			4.Monitor	8.FI/Wall	12.	3.3/4 Fin	6.	9.None								
1.1	4.1 & 1/2	7.1.S/w/lf		Cool Type	0%	9 None	Insulation 4 Minimal										
2.2	5.1 & 3/4	8.1 & 1/4		1.A/C	4.W&C Air	7.	1.Full	4.Minimal	7.								
3.3	6.2 & 1/2	9.		2.Evapor	5.	8.	2.Heavy	5.Partial	8.								
Exterior Walls 1 Clapboard/Shingl				3.H Pump	6.	9.None	3.Capped	6.	9.None								
1.Clbd/Shg	5.B/B/T111	9.Other		Kitchen Style 6 No Inside Water			Unfinished % 0%										
2.Vin/Al	6.Brick	10.None		1.Modern	4.Obsolete	7.	Grade & Factor 3 Average 100%										
3.Masonite	7.Log	11.Boards		2.Typical	5.Basic	8.	1.E Grade	4.C+ Grade	7.A+ Grade								
4.Asb/Asp	8.Concrete	12.		3.Old Type	6.No Water	9.None	2.D Grade	5.B Grade	8.								
Roof Surface 4 Asphalt Shingles				Bath(s) Style 9 None			3.C Grade	6.A Grade	9.Same								
1.Steel	4.Asphalt	7.Rubber		1.Modern	4.Obsolete	7.Bio/Chem	SQFT (Footprint) 428										
2.Vented	5.Wood	8.		2.Typical	5.Basic	8.Privy	Condition 3 Below Average										
3.Tin/Alum	6.Rolled	9.Other		3.Old Type	6.	9.None	1.Poor	4.Avg	7.V G								
SF Masonry Trim	0			# Rooms	3			2.Fair	5.Avg+	8.Exc							
ELECTICAL	3			# Bedrooms	1			3.Avg-	6.Good	9.Same							
OPEN-4-	0			# Full Baths	0			Phys. % Good 0%									
Year Built	1975			# Half Baths	0			Funct. % Good 100%									
Year Remodeled	0			# Addn Fixtures	0			Functional Code 9 None									
Foundation 6 Piers/Posts				# Fireplaces	0			1.Incomp	4.Bsmt	7.C Wall							
1.Concrete	4.Wood	7.Partial		<div style="display: flex; align-items: center; justify-content: center;"> <div style="background-color: #007070; color: white; padding: 10px 20px; font-size: 2em; font-weight: bold; margin-right: 10px;">T</div> <div style="font-size: 2em; font-weight: bold;">TRIO</div> </div>							2.O-Built	5.Size	8.LongTerm				
2.C Block	5.Slab	8.Iedge/ro									3.Damaged	6.Bath	9.None				
3.Gran/Roc	6.Piers	9.Pier/Pad									Econ. % Good 100%			Economic Code None			
Basement 9 0 Bsmt/O Fdtn											0.None			3.No Power	6.Comment		
1.1/4 Bmt	4.Full Bmt	7.Dirt Fl									1.Location			4.Size	7.Uti Easm		
2.1/2 Bmt	5.Crawl Sp	8.S Level									2.Encroach			5.Condition	8.Incplemt		
3.3/4 Bmt	6.Fnd noB/	9.None									Entrance Code 3 Information Only						
Bsmt Gar # Cars	0										1.Interior			4.Vacant	7.		
Wet Basement 9 No Basement											2.Refusal			5.Estimate	8.		
1.Dry	4.	7.									3.Informed			6.	9.		
2.Damp	5.Crawl Sp	8.SPump		Information Code 1 Owner													
3.Wet	6.	9.None		1.Owner			4.Agent	7.Inspect									
				2.Relative			5.Estimate	8.									
				3.Tenant			6.Other	9.									

Date Inspected 9/16/1996

Additions, Outbuildings & Improvements

Type	Year	Units	Grade	Cond	Phys.	Funct.	Sound Value
24 Frame Shed	1995	192	2 100	3	0 %	100 %	
69 Privy	1975	24	2 100	3	0 %	100 %	
					%	%	1.1 S Frame add-
					%	%	2.2 S Frame add-
					%	%	3.3 S Frame add-
					%	%	4.1 & 1/2 S add-
					%	%	5.1 & 3/4 S add-
					%	%	6.2 & 1/2 S add-
					%	%	21.Open Frame Por
					%	%	22.Encl Frame Por
					%	%	23.Frame Garage
					%	%	24.Frame Shed
					%	%	25.2S w/ba/no bsm
					%	%	26.1SFr Overhang
					%	%	27.Unfin Basement
					%	%	28.1 S 0 ba/0 bs
					%	%	29.Finished Attic



PETER, LABRECQUE
 LABRECQUE, RHONDA P
 PO BOX 200
 STRATTON ME 04982

B2474P204 B2622P338 B4093P248

Previous Owner
 OLIVER, MICHAEL M
 OLIVER, LENDELL L. & JERRY S.
 299 POPE ROAD
 CHESTERVILLE, ME 04938
 Sale Date: 6/13/2019

Inspection Witnessed By:

X	Date	Date Insp.
No./Date	Description	Date Insp.

Notes:

Eustis

Property Data			Assessment Record						
Neighborhood 87 Arnold Trail.			Year	Land	Buildings	Exempt	Total		
Tree Growth Year 0			2010	18,600	12,700	0	31,300		
X Coordinate 0			2011	18,600	12,600	0	31,200		
Y Coordinate 0			2012	18,800	12,800	0	31,600		
Zone/Land Use 13 Mixed Use			2013	16,500	12,200	0	28,700		
Secondary Zone			2014	16,500	13,600	0	30,100		
Topography 1 Level			2015	16,500	13,700	0	30,200		
1.Level 4.Below St 7.Incline			2016	16,500	13,700	0	30,200		
2.Rolling 5.Low 8.			2017	16,500	13,500	0	30,000		
3.Above St 6.Swampy 9.			2018	16,500	13,500	0	30,000		
Utilities 5 Dug Well &			2019	16,500	13,600	0	30,100		
1.W & S 4.Dr Well 7.Cspool			2020	16,500	13,500	0	30,000		
2.T Water 5.Dug Well 8.Water			2021	16,500	13,500	0	30,000		
3.Septic 6.Privy 9.None			2022	21,400	17,300	0	38,700		
Street 1 Paved			2023	21,400	16,000	0	37,400		
1.Paved 4.R/W 7.			Land Data						
2.Semi Imp 5.Sub Rd 8.			Front Foot	Type	Effective		Influence		Influence Codes
3.Gravel 6.Priv Rd 9.None					Frontage	Depth	Factor	Code	
STATUS TG-F&O 0			11.Water Departme			%		1.Second Zone	
Bldg Incomplete 0			12.Undergrd Servi			%		2.Devel Costs	
Sale Data			13.Substations			%		3.Swampy	
			14.Transm Lines			%		4.Size/Shape	
Sale Date 6/13/2019			15.Dist System			%		5.Access	
Price 30,000						%		6.R/W thru Lot	
Sale Type 2 Land & Buildings						%		7.Restricted	
1.Land 4.Trailer 7.			Square Foot	Square Feet				8.Location	
2.L & B 5.Other 8.							%	9.Fractional Sha	
3.Bldg 6.Comm 9.						%	Acres		
Financing 9 Unknown			16.			%	30.Softwood (TG)		
1.Convent 4.Seller 7.Bank or Re			17.TrnsCan Trans			%	31.Mixedwood (TG)		
2.FHA/VA 5.Private 8.Divorce			18.TrnsCan Rds/Im			%	32.Hardwood (TG)		
3.Assumed 6.Cash 9.Unknown			19.Condominium			%	33.Waste L /R Pro		
Validity 1 Arms Length Sale			20.Tarred Drivewa			%	34.Roads/Unforest		
1.Valid 4.Bk Repo 7.Abutts			Fract. Acre	Acreege/Sites				35.Eustis Dam	
2.Related 5.Partial 8.Other				21.Base Lot 1st A	21	0.47	100 %	0	36.ReEnergyWater
3.Distress 6.Exempt 9.Question			22.Secondary Acre	44	1.00	100 %	0	37.ReEnergy Site	
Verified 5 Public Record			23.Remote Water			%		38.ReEnergyTransm	
1.Buyer 4.Agent 7.Family			Acres			%		39.Deeded R/W to	
2.Seller 5.Pub Rec 8.Other			24.Next 3-10 Acre			%		40.S Lumber Site	
3.Lender 6.MLS 9.			25.Next 11-15 Acr			%		41.Demolition Cha	
			26.16+ (Undevel A			%		42.Privy/H Tank/	
			27.Below 1146Elev			%		43.Comm Imp Lot	
			28.Gravel Pits	Total Acreege 0.47				44.Water Availabl	
			29.Unforested Vac			%		45.Septic Availab	
						%		46.Wtr&Septic Ava	

Eustis

Map Lot U10-005

Account 141

Location 540 ARNOLD TRAIL

Card 1 Of 1 7/03/2023

Building Style	SF Bsmt Living		Layout	
1.Ranch/Co	5.A-Frame	9.Other	1.Typical	4.O-Built 7.
2.Gambrel	6.Apt.Bldg	10.Daylt.B	2.Inadeq	5.Camp 8.
3.R Ranch	7.Camp	11.	3.Poor	6. 9.
4.Cape/Col	8.Log	12.	Attic	
Dwelling Units	1.HWBB	5.FWA	9.No Heat	1.1/4 Fin 4.Full Fin 7.
Other Units	2.Combo	6.Stove	10.Geo	2.1/2 Fin 5.FI/Stair 8.CS
Stories	3.Radiant	7.Electric	11.	3.3/4 Fin 6. 9.None
1.1	4.1 & 1/2	7.1.S/w/lf	Cool Type	Insulation
2.2	5.1 & 3/4	8.1 & 1/4	1.A/C	1.Full 4.Minimal 7.
3.3	6.2 & 1/2	9.	2.Evapor	2.Heavy 5.Partial 8.
Exterior Walls	3.H Pump	6.	9.None	3.Capped 6. 9.None
1.Clbd/Shg	5.B/B/T111	9.Other	Kitchen Style	Unfinished %
2.Vin/Al	6.Brick	10.None	1.Modern	4.Obsolete 7.
3.Masonite	7.Log	11.Boards	2.Typical	5.Basic 8.
4.Asb/Asp	8.Concrete	12.	3.Old Type	6.No Water 9.None
Roof Surface	Bath(s) Style		1.Modern	4.Obsolete 7.Bio/Chem
1.Steel	4.Asphalt	7.Rubber	2.Typical	5.Basic 8.Privy
2.Vented	5.Wood	8.	3.Old Type	6. 9.None
3.Tin/Alum	6.Rolled	9.Other	# Rooms	
SF Masonry Trim	# Bedrooms		# Full Baths	
ELECTICAL	# Half Baths		# Addn Fixtures	
OPEN-4-	# Fireplaces		1.Incomp	4.Bsmt 7.C Wall
Year Built			2.O-Built	5.Size 8.LongTerm
Year Remodeled			3.Damaged	6.Bath 9.None
Foundation			Econ. % Good	
1.Concrete	4.Wood	7.Partial	Economic Code	
2.C Block	5.Slab	8.ledge/ro	0.None	3.No Power 6.Comment
3.Gran/Roc	6.Piers	9.Pier/Pad	1.Location	4.Size 7.Uti Easm
Basement			2.Encroach	5.Condition 8.Incmet
1.1/4 Bmt	4.Full Bmt	7.Dirt Fl	Entrance Code	0
2.1/2 Bmt	5.Crawl Sp	8.S Level	1.Interior	4.Vacant 7.
3.3/4 Bmt	6.Fnd noB/	9.None	2.Refusal	5.Estimate 8.
Bsmt Gar # Cars			3.Informed	6. 9.
Wet Basement			Information Code	0
1.Dry	4.	7.	1.Owner	4.Agent 7.Inspect
2.Damp	5.Crawl Sp	8.SPump	2.Relative	5.Estimate 8.
3.Wet	6.	9.None	3.Tenant	6.Other 9.



Date Inspected

Additions, Outbuildings & Improvements

Type	Year	Units	Grade	Cond	Phys.	Funct.	Sound Value
23 Frame Garage	2004	546	3 100	4	0 %	100 %	
71 8 Ohead Door	2004	1	3 100	3	0 %	100 %	
					%	%	1.1 S Frame add-
					%	%	2.2 S Frame add-
					%	%	3.3 S Frame add-
					%	%	4.1 & 1/2 S add-
					%	%	5.1 & 3/4 S add-
					%	%	6.2 & 1/2 S add-
					%	%	21.Open Frame Por
					%	%	22.Encl Frame Por
					%	%	23.Frame Garage
					%	%	24.Frame Shed
					%	%	25.2S w/ba/no bsm
					%	%	26.1SFr Overhang
					%	%	27.Unfin Basement
					%	%	28.1 S 0 ba/0 bs
					%	%	29.Finished Attic



Peterson, Joseph W
366 Mayall Rd
Gray ME 04039

B860P85 B4337P86

Previous Owner
HARVEY, EARLE E
HARVEY, DIANE P
103 Birchwood Terrace
North Yarmouth ME 04097
Sale Date: 6/23/2021

Inspection Witnessed By:

X	Date	Date Insp.
No./Date	Description	Date Insp.

Notes:

Eustis

Property Data			Assessment Record						
Neighborhood 44 Tea Brook			Year	Land	Buildings	Exempt	Total		
Tree Growth Year 0			2010	40,300	71,000	0	111,300		
X Coordinate 0			2011	40,300	73,600	0	113,900		
Y Coordinate 0			2012	40,100	77,500	0	117,600		
Zone/Land Use 11 Residential/Rec.			2013	38,300	73,400	0	111,700		
Secondary Zone			2014	37,700	74,900	0	112,600		
Topography 2 Rolling			2015	37,700	74,400	0	112,100		
1.Level 4.Below St 7.Incline			2016	37,100	73,500	0	110,600		
2.Rolling 5.Low 8.			2017	37,100	73,500	0	110,600		
3.Above St 6.Swampy 9.			2018	37,100	73,300	0	110,400		
Utilities 3 Septic Disposal& 5 Dug Well &			2019	37,100	72,600	0	109,700		
1.W & S 4.Dr Well 7.Cspool			2020	37,100	72,500	0	109,600		
2.T Water 5.Dug Well 8.Water			2021	37,100	71,600	0	108,700		
3.Septic 6.Privy 9.None			2022	48,000	93,100	0	141,100		
Street 5 Subdivision Rd.			2023	48,000	116,800	0	164,800		
1.Paved 4.R/W 7.			Land Data						
2.Semi Imp 5.Sub Rd 8.			Front Foot	Type	Effective		Influence		Influence Codes
3.Gravel 6.Priv Rd 9.None					Frontage	Depth	Factor	Code	
STATUS TG-F&O 0			11.Water Departme			%		1.Second Zone	
Bldg Incomplete 0			12.Undergrd Servi			%		2.Devel Costs	
Sale Data			13.Substations			%		3.Swampy	
			14.Transm Lines			%		4.Size/Shape	
Sale Date 6/23/2021			15.Dist System			%		5.Access	
Price 135,000						%		6.R/W thru Lot	
Sale Type 2 Land & Buildings						%		7.Restricted	
1.Land 4.Trailer 7.			Square Foot	Square Feet				8.Location	
2.L & B 5.Other 8.							%	9.Fractional Sha	
3.Bldg 6.Comm 9.						%	Acres		
Financing 9 Unknown			16.			%	30.Softwood (TG)		
1.Convent 4.Seller 7.Bank or Re			17.TrnsCan Trans			%	31.Mixedwood (TG)		
2.FHA/VA 5.Private 8.Divorce			18.TrnsCan Rds/Im			%	32.Hardwood (TG)		
3.Assumed 6.Cash 9.Unknown			19.Condominium			%	33.Waste L /R Pro		
Validity 1 Arms Length Sale			20.Tarred Drivewa			%	34.Roads/Unforest		
1.Valid 4.Bk Repo 7.Abutts			Fract. Acre	Acreege/Sites				35.Eustis Dam	
2.Related 5.Partial 8.Other				21.Base Lot 1st A	21	1.00	100 %	0	36.ReEnergyWater
3.Distress 6.Exempt 9.Question			22.Secondary Acre	22	0.23	100 %	0	37.ReEnergy Site	
Verified 5 Public Record			23.Remote Water	46	1.00	100 %	0	38.ReEnergyTransm	
1.Buyer 4.Agent 7.Family			Acres			%		39.Deeded R/W to	
2.Seller 5.Pub Rec 8.Other			24.Next 3-10 Acre			%		40.S Lumber Site	
3.Lender 6.MLS 9.			25.Next 11-15 Acr			%		41.Demolition Cha	
			26.16+ (Undevel A			%		42.Privy/H Tank/	
			27.Below 1146Elev			%		43.Comm Imp Lot	
			28.Gravel Pits	Total Acreage 1.23				44.Water Availabl	
			29.Unforested Vac						
						%		46.Wtr&Septic Ava	


Eustis

Map Lot U20-030

Account 322

Location 86 EUSTIS PARKWAY

Card 1 Of 1 7/03/2023

Building Style 7 Camp/Cottage	SF Bsmt Living 0	Layout 1 Typical
1.Ranch/Co 5.A-Frame 9.Other	Fin Bsmt Grade 0 0	1.Typical 4.O-Built 7.
2.Gambrel 6.Apt.Bldg 10.Daylt.B	OPEN-5-CUSTOMIZE 0	2.Inadeq 5.Camp 8.
3.R Ranch 7.Camp 11.	Heat Type 100% 6 Stove	3.Poor 6. 9.
4.Cape/Col 8.Log 12.	1.HWBB 5.FWA 9.No Heat	Attic 9 None
Dwelling Units 1	2.Combo 6.Stove 10.Geo	1.1/4 Fin 4.Full Fin 7.
Other Units 0	3.Radiant 7.Electric 11.	2.1/2 Fin 5.FI/Stair 8.CS
Stories 7 One Story W/Loft	4.Monitor 8.FI/Wall 12.	3.3/4 Fin 6. 9.None
1.1 4.1 & 1/2 7.1.S/w/lf	Cool Type 0% 9 None	Insulation 1 Full
2.2 5.1 & 3/4 8.1 & 1/4	1.A/C 4.W&C Air 7.	1.Full 4.Minimal 7.
3.3 6.2 & 1/2 9.	2.Evapor 5. 8.	2.Heavy 5.Partial 8.
Exterior Walls 1 Clapboard/Shingl	3.H Pump 6. 9.None	3.Capped 6. 9.None
1.Clbd/Shg 5.B/B/T111 9.Other	Kitchen Style 5 Basic	Unfinished % 0%
2.Vin/Al 6.Brick 10.None	1.Modern 4.Obsolete 7.	Grade & Factor 3 Average 100%
3.Masonite 7.Log 11.Boards	2.Typical 5.Basic 8.	1.E Grade 4.C+ Grade 7.A+ Grade
4.Asb/Asp 8.Concrete 12.	3.Old Type 6.No Water 9.None	2.D Grade 5.B Grade 8.
Roof Surface 4 Asphalt Shingles	Bath(s) Style 5 Basic	3.C Grade 6.A Grade 9.Same
1.Steel 4.Asphalt 7.Rubber	1.Modern 4.Obsolete 7.Bio/Chem	SQFT (Footprint) 672
2.Vented 5.Wood 8.	2.Typical 5.Basic 8.Privy	Condition 5 Average +
3.Tin/Alum 6.Rolled 9.Other	3.Old Type 6. 9.None	1.Poor 4.Avg 7.V G
SF Masonry Trim 0	# Rooms 4	2.Fair 5.Avg+ 8.Exc
ELECTICAL 3	# Bedrooms 2	3.Avg- 6.Good 9.Same
OPEN-4- 0	# Full Baths 1	Phys. % Good 0%
Year Built 1988	# Half Baths 0	Funct. % Good 100%
Year Remodeled 0	# Addn Fixtures 0	Functional Code 9 None
Foundation 6 Piers/Posts	# Fireplaces 0	1.Incomp 4.Bsmt 7.C Wall
1.Concrete 4.Wood 7.Partial		2.O-Built 5.Size 8.LongTerm
2.C Block 5.Slab 8.ledge/ro		3.Damaged 6.Bath 9.None
3.Gran/Roc 6.Piers 9.Pier/Pad		Econ. % Good 100%
Basement 9 0 Bsmt/O Fdtn		Economic Code None
1.1/4 Bmt 4.Full Bmt 7.Dirt Fl		0.None 3.No Power 6.Comment
2.1/2 Bmt 5.Crawl Sp 8.S Level		1.Location 4.Size 7.Uti Easm
3.3/4 Bmt 6.Fnd noB/ 9.None		2.Encroach 5.Condition 8.Incmlplet
Bsmt Gar # Cars 0		Entrance Code 3 Information Only
Wet Basement 9 No Basement		1.Interior 4.Vacant 7.
1.Dry 4. 7.		2.Refusal 5.Estimate 8.
2.Damp 5.Crawl Sp 8.SPump	3.Informed 6. 9.	
3.Wet 6. 9.None	Information Code 1 Owner	
	1.Owner 4.Agent 7.Inspect	
	2.Relative 5.Estimate 8.	
	3.Tenant 6.Other 9.	

Date Inspected 5/05/1997

Additions, Outbuildings & Improvements

Type	Year	Units	Grade	Cond	Phys.	Funct.	Sound Value
23 Frame Garage	1995	576	3 100	4	0 %	100 %	1.1 S Frame add
71 8 Ohead Door	1995	2	3 100	4	0 %	100 %	2.2 S Frame add
22 Encl Frame Porch	1988	80	3 100	4	0 %	100 %	3.3 S Frame add
19 Overhang/Poor...	1996	192	2 100	3	0 %	100 %	4.1 & 1/2 S add
					%	%	5.1 & 3/4 S add
					%	%	6.2 & 1/2 S add
					%	%	21.Open Frame Por
					%	%	22.Encl Frame Por
					%	%	23.Frame Garage
					%	%	24.Frame Shed
					%	%	25.2S w/ba/no bsm
					%	%	26.1SFr Overhang
					%	%	27.Unfin Basement
					%	%	28.1 S 0 ba/0 bs
					%	%	29.Finished Attic



PHILBRICK, KEVIN L
PO BOX 25
EUSTIS , ME 04936 0025

B1905P72

Inspection Witnessed By:

X		Date
No./Date	Description	Date Insp.

Notes:

Eustis

Property Data			Assessment Record						
Neighborhood 44 Tea Brook			Year	Land	Buildings	Exempt	Total		
Tree Growth Year 0			2010	32,900	32,000	0	64,900		
X Coordinate 0			2011	32,900	32,900	0	65,800		
Y Coordinate 0			2012	33,200	34,500	0	67,700		
Zone/Land Use 11 Residential/Rec.			2013	32,500	32,700	0	65,200		
Secondary Zone			2014	32,500	32,600	0	65,100		
Topography 2 Rolling			2015	32,500	31,500	0	64,000		
1.Level 4.Below St 7.Incline			2016	32,500	31,500	0	64,000		
2.Rolling 5.Low 8.			2017	32,500	31,400	0	63,900		
3.Above St 6.Swampy 9.			2018	32,500	31,400	0	63,900		
Utilities 3 Septic Disposal& 5 Dug Well &			2019	32,500	31,400	0	63,900		
1.W & S 4.Dr Well 7.Cspool			2020	32,500	31,300	0	63,800		
2.T Water 5.Dug Well 8.Water			2021	32,500	31,300	0	63,800		
3.Septic 6.Privy 9.None			2022	41,400	40,700	0	82,100		
Street 5 Subdivision Rd.			2023	41,400	67,300	0	108,700		
1.Paved 4.R/W 7.			Land Data						
2.Semi Imp 5.Sub Rd 8.			Front Foot	Type	Effective		Influence		Influence Codes
3.Gravel 6.Priv Rd 9.None					Frontage	Depth	Factor	Code	
STATUS TG-F&O 0			11.Water Departme					1.Second Zone	
Bldg Incomplete 0			12.Undergrd Servi					2.Devel Costs	
Sale Data			13.Substations					3.Swampy	
Sale Date 1/01/2000			14.Transm Lines					4.Size/Shape	
Price 40,000			15.Dist System					5.Access	
Sale Type 2 Land & Buildings			Square Foot	Square Feet				6.R/W thru Lot	
1.Land 4.Trailer 7.								7.Restricted	
2.L & B 5.Other 8.			16.					8.Location	
3.Bldg 6.Comm 9.			17.TrnsCan Trans					9.Fractional Sha	
Financing 9 Unknown			18.TrnsCan Rds/Im					Acres	
1.Convent 4.Seller 7.Bank or Re			19.Condominium					30.Softwood (TG)	
2.FHA/VA 5.Private 8.Divorce			20.Tarred Drivewa					31.Mixedwood (TG)	
3.Assumed 6.Cash 9.Unknown			Fract. Acre	Acreege/Sites				32.Hardwood (TG)	
Validity 1 Arms Length Sale				21.Base Lot 1st A	21	0.83	100	%	0
1.Valid 4.Bk Repo 7.Abutts			22.Secondary Acre	46	1.00	100	%	0	
2.Related 5.Partial 8.Other			23.Remote Water						
3.Distress 6.Exempt 9.Question			Acres						
Verified 5 Public Record				24.Next 3-10 Acre					
1.Buyer 4.Agent 7.Family			25.Next 11-15 Acr						
2.Seller 5.Pub Rec 8.Other			26.16+ (Undevel A						
3.Lender 6.MLS 9.			27.Below 1146Elev						
			28.Gravel Pits						
			29.Unforested Vac						
			Total Acreege		0.83				

46.Wtr&Septic Ava


Eustis

Map Lot U20-045

Account 745

Location 13 OSGOOD LANE

Card 1 Of 1 7/03/2023

Building Style 7 Camp/Cottage	SF Bsmt Living 0	Layout 1 Typical
1.Ranch/Co 5.A-Frame 9.Other	Fin Bsmt Grade 0 0	1.Typical 4.O-Built 7.
2.Gambrel 6.Apt.Bldg 10.Daylt.B	OPEN-5-CUSTOMIZE 0	2.Inadeq 5.Camp 8.
3.R Ranch 7.Camp 11.	Heat Type 100% 2 Combination	3.Poor 6. 9.
4.Cape/Col 8.Log 12.	1.HWBB 5.FWA 9.No Heat	Attic 9 None
Dwelling Units 1	2.Combo 6.Stove 10.Geo	1.1/4 Fin 4.Full Fin 7.
Other Units 0	3.Radiant 7.Electric 11.	2.1/2 Fin 5.FI/Stair 8.CS
Stories 7 One Story W/Loft	4.Monitor 8.FI/Wall 12.	3.3/4 Fin 6. 9.None
1.1 4.1 & 1/2 7.1.S/w/lf	Cool Type 0% 9 None	Insulation 4 Minimal
2.2 5.1 & 3/4 8.1 & 1/4	1.A/C 4.W&C Air 7.	1.Full 4.Minimal 7.
3.3 6.2 & 1/2 9.	2.Evapor 5. 8.	2.Heavy 5.Partial 8.
Exterior Walls 5 B.&B./T-I-II	3.H Pump 6. 9.None	3.Capped 6. 9.None
1.Clbd/Shg 5.B/B/T111 9.Other	Kitchen Style 5 Basic	Unfinished % 0%
2.Vin/Al 6.Brick 10.None	1.Modern 4.Obsolete 7.	Grade & Factor 3 Average 100%
3.Masonite 7.Log 11.Boards	2.Typical 5.Basic 8.	1.E Grade 4.C+ Grade 7.A+ Grade
4.Asb/Asp 8.Concrete 12.	3.Old Type 6.No Water 9.None	2.D Grade 5.B Grade 8.
Roof Surface 3 Tin/Aluminum	Bath(s) Style 5 Basic	3.C Grade 6.A Grade 9.Same
1.Steel 4.Asphalt 7.Rubber	1.Modern 4.Obsolete 7.Bio/Chem	SQFT (Footprint) 510
2.Vented 5.Wood 8.	2.Typical 5.Basic 8.Privy	Condition 3 Below Average
3.Tin/Alum 6.Rolled 9.Other	3.Old Type 6. 9.None	1.Poor 4.Avg 7.V G
SF Masonry Trim 0	# Rooms 3	2.Fair 5.Avg+ 8.Exc
ELECTICAL 3	# Bedrooms 1	3.Avg- 6.Good 9.Same
OPEN-4- 0	# Full Baths 1	Phys. % Good 0%
Year Built 1965	# Half Baths 0	Funct. % Good 100%
Year Remodeled 0	# Addn Fixtures 0	Functional Code 9 None
Foundation 6 Piers/Posts	# Fireplaces 0	1.Incomp 4.Bsmt 7.C Wall
1.Concrete 4.Wood 7.Partial		2.O-Built 5.Size 8.LongTerm
2.C Block 5.Slab 8.ledge/ro		3.Damaged 6.Bath 9.None
3.Gran/Roc 6.Piers 9.Pier/Pad		Econ. % Good 100%
Basement 9 0 Bsmt/O Fdtn		Economic Code None
1.1/4 Bmt 4.Full Bmt 7.Dirt Fl		0.None 3.No Power 6.Comment
2.1/2 Bmt 5.Crawl Sp 8.S Level		1.Location 4.Size 7.Uti Easm
3.3/4 Bmt 6.Fnd noB/ 9.None		2.Encroach 5.Condition 8.Incmlplet
Bsmt Gar # Cars 0		Entrance Code 5 Estimated
Wet Basement 9 No Basement		1.Interior 4.Vacant 7.
1.Dry 4. 7.		2.Refusal 5.Estimate 8.
2.Damp 5.Crawl Sp 8.SPump	3.Informed 6. 9.	
3.Wet 6. 9.None	Information Code 5 Estimate	
	1.Owner 4.Agent 7.Inspect	
	2.Relative 5.Estimate 8.	
	3.Tenant 6.Other 9.	

Date Inspected 10/17/1996

Additions, Outbuildings & Improvements

Type	Year	Units	Grade	Cond	Phys.	Funct.	Sound Value
1 1 S.Frame add-on	1980	48	2 100	4	0	%88 %	1.1 S Frame add- 2.2 S Frame add- 3.3 S Frame add-
22 Encl Frame Porch	1980	72	2 100	4	0	%100 %	4.1 & 1/2 S add- 5.1 & 3/4 S add-
24 Frame Shed	1980	50	2 100	3	0	%50 %	6.2 & 1/2 S add- 21.Open Frame Por
24 Frame Shed	1980	120	2 100	3	0	%100 %	22.Encl Frame Por 23.Frame Garage 24.Frame Shed
						% %	25.2S w/ba/no bsm
						% %	26.1SFr Overhang
						% %	27.Unfin Basement
						% %	28.1 S 0 ba/0 bs
						% %	29.Finished Attic



PICONE, CHRISTOPHER M
 SCHOLD, JENNIFER M
 1365 Main Sail Drive
 Naples FL 34114

B1800P80 B2076P81 B3843P169 B3949P213

Previous Owner
 PICONE, JAMES V.
 PICONE, ROSE
 PO BOX 221
 STRATTON ME 04982
 Sale Date: 10/13/2017

Inspection Witnessed By:

X	Date	Description	Date Insp.

Notes:

Eustis

Property Data			Assessment Record						
Neighborhood 24 Wing Comm. Shore			Year	Land	Buildings	Exempt	Total		
Tree Growth Year 0			2010	88,000	56,600	0	144,600		
X Coordinate 0			2011	88,000	57,500	0	145,500		
Y Coordinate 0			2012	88,300	61,500	0	149,800		
Zone/Land Use 41 Limited Residential			2013	96,600	57,900	0	154,500		
Secondary Zone			2014	96,600	59,500	0	156,100		
Topography 2 Rolling			2015	96,600	115,200	0	211,800		
1.Level 4.Below St 7.Incline			2016	96,600	113,700	0	210,300		
2.Rolling 5.Low 8.			2017	91,400	115,300	0	206,700		
3.Above St 6.Swampy 9.			2018	91,400	113,600	0	205,000		
Utilities 3 Septic Disposal& 5 Dug Well &			2019	91,400	112,000	0	203,400		
1.W & S 4.Dr Well 7.Cspool			2020	91,400	111,800	0	203,200		
2.T Water 5.Dug Well 8.Water			2021	91,400	110,100	0	201,500		
3.Septic 6.Privy 9.None			2022	117,900	143,000	0	260,900		
Street 5 Subdivision Rd.			2023	117,900	151,200	0	269,100		
1.Paved 4.R/W 7.			Land Data						
2.Semi Imp 5.Sub Rd 8.			Front Foot	Type	Effective		Influence		Influence Codes
3.Gravel 6.Priv Rd 9.None					Frontage	Depth	Factor	Code	
STATUS TG-F&O 0			11.Water Departme					1.Second Zone	
Bldg Incomplete 0			12.Undergrd Servi					2.Devel Costs	
Sale Data			13.Substations					3.Swampy	
			14.Transm Lines					4.Size/Shape	
Sale Date 10/13/2017			15.Dist System					5.Access	
Price			Square Foot	Square Feet	Effective	Influence	Code	6.R/W thru Lot	
Sale Type 2 Land & Buildings									
1.Land 4.Trailer 7.			16.					8.Location	
2.L & B 5.Other 8.			17.TrnsCan Trans					9.Fractional Sha	
3.Bldg 6.Comm 9.			18.TrnsCan Rds/Im					Acres	
Financing 9 Unknown			19.Condominium					30.Softwood (TG)	
1.Convent 4.Seller 7.Bank or Re			20.Tarred Drivewa					31.Mixedwood (TG)	
2.FHA/VA 5.Private 8.Divorce			Fract. Acre	Acres/Sites	Effective	Influence	Code	32.Hardwood (TG)	
3.Assumed 6.Cash 9.Unknown								21.Base Lot 1st A	21
Validity 2 Related Parties			22.Secondary Acre	46	1.00	100	%	0	
1.Valid 4.Bk Repo 7.Abutts			23.Remote Water						
2.Related 5.Partial 8.Other			Acres						
3.Distress 6.Exempt 9.Question				24.Next 3-10 Acre					
Verified 5 Public Record			25.Next 11-15 Acr						
1.Buyer 4.Agent 7.Family			26.16+ (Undevel A						
2.Seller 5.Pub Rec 8.Other			27.Below 1146Elev						
3.Lender 6.MLS 9.			28.Gravel Pits						
			29.Unforested Vac						
			Total Acreage 0.75					44.Water Availabl	
								45.Septic Availab	
								46.Wtr&Septic Ava	


Eustis

Map Lot U12-009

Account 645

Location 14 KENS WAY

Card 1 Of 1 7/03/2023

Building Style 7 Camp/Cottage	SF Bsmt Living 0	Layout 1 Typical
1.Ranch/Co 5.A-Frame 9.Other	Fin Bsmt Grade 0 0	1.Typical 4.O-Built 7.
2.Gambrel 6.Apt.Bldg 10.Daylt.B	OPEN-5-CUSTOMIZE 0	2.Inadeq 5.Camp 8.
3.R Ranch 7.Camp 11.	Heat Type 100% 2 Combination	3.Poor 6. 9.
4.Cape/Col 8.Log 12.	1.HWBB 5.FWA 9.No Heat	Attic 9 None
Dwelling Units 1	2.Combo 6.Stove 10.Geo	1.1/4 Fin 4.Full Fin 7.
Other Units 0	3.Radiant 7.Electric 11.	2.1/2 Fin 5.FI/Stair 8.CS
Stories 1 One Story	4.Monitor 8.FI/Wall 12.	3.3/4 Fin 6. 9.None
1.1 4.1 & 1/2 7.1.S/w/lf	Cool Type 0% 9 None	Insulation 4 Minimal
2.2 5.1 & 3/4 8.1 & 1/4	1.A/C 4.W&C Air 7.	1.Full 4.Minimal 7.
3.3 6.2 & 1/2 9.	2.Evapor 5. 8.	2.Heavy 5.Partial 8.
Exterior Walls 7 Log/Inc.Fake Log	3.H Pump 6. 9.None	3.Capped 6. 9.None
1.Clbd/Shg 5.B/B/T111 9.Other	Kitchen Style 5 Basic	Unfinished % 0%
2.Vin/Al 6.Brick 10.None	1.Modern 4.Obsolete 7.	Grade & Factor 3 Average 100%
3.Masonite 7.Log 11.Boards	2.Typical 5.Basic 8.	1.E Grade 4.C+ Grade 7.A+ Grade
4.Asb/Asp 8.Concrete 12.	3.Old Type 6.No Water 9.None	2.D Grade 5.B Grade 8.
Roof Surface 1 Steel	Bath(s) Style 5 Basic	3.C Grade 6.A Grade 9.Same
1.Steel 4.Asphalt 7.Rubber	1.Modern 4.Obsolete 7.Bio/Chem	SQFT (Footprint) 704
2.Vented 5.Wood 8.	2.Typical 5.Basic 8.Privy	Condition 4 Average
3.Tin/Alum 6.Rolled 9.Other	3.Old Type 6. 9.None	1.Poor 4.Avg 7.V G
SF Masonry Trim 0	# Rooms 3	2.Fair 5.Avg+ 8.Exc
ELECTICAL 4	# Bedrooms 1	3.Avg- 6.Good 9.Same
OPEN-4- 0	# Full Baths 1	Phys. % Good 0%
Year Built 1963	# Half Baths 1	Funct. % Good 100%
Year Remodeled 2014	# Addn Fixtures 0	Functional Code 9 None
Foundation 7 Partial/Posts	# Fireplaces 0	1.Incomp 4.Bsmt 7.C Wall
1.Concrete 4.Wood 7.Partial		2.O-Built 5.Size 8.LongTerm
2.C Block 5.Slab 8.ledge/ro		3.Damaged 6.Bath 9.None
3.Gran/Roc 6.Piers 9.Pier/Pad		Econ. % Good 100%
Basement 1 1/4 Basement		Economic Code None
1.1/4 Bmt 4.Full Bmt 7.Dirt Fl		0.None 3.No Power 6.Comment
2.1/2 Bmt 5.Crawl Sp 8.S Level		1.Location 4.Size 7.Uti Easm
3.3/4 Bmt 6.Fnd noB/ 9.None		2.Encroach 5.Condition 8.Incmlplet
Bsmt Gar # Cars 0		Entrance Code 3 Information Only
Wet Basement 1 Dry Basement		1.Interior 4.Vacant 7.
1.Dry 4. 7.		2.Refusal 5.Estimate 8.
2.Damp 5.Crawl Sp 8.SPump	3.Informed 6. 9.	
3.Wet 6. 9.None	Information Code 1 Owner	
	1.Owner 4.Agent 7.Inspect	
	2.Relative 5.Estimate 8.	
	3.Tenant 6.Other 9.	

Date Inspected 5/30/2017

Additions, Outbuildings & Improvements							
Type	Year	Units	Grade	Cond	Phys.	Funct.	Sound Value
24 Frame Shed	1970	60	2 100	3	0 %	100 %	1.1 S Frame add
23 Frame Garage	1996	572	3 100	3	0 %	100 %	2.2 S Frame add
71 8 Ohead Door	1998	2	3 100	3	0 %	100 %	3.3 S Frame add
5 1 & 3/4 S.add-on	2014	816	3 100	9	0 %	80 %	4.1 & 1/2 S add-
15 Roof Overhang	2016	288	3 100	4	0 %	100 %	5.1 & 3/4 S add-
					%	%	6.2 & 1/2 S add-
					%	%	21.Open Frame Por
					%	%	22.Encl Frame Por
					%	%	23.Frame Garage
					%	%	24.Frame Shed
					%	%	25.2S w/ba/no bsm
					%	%	26.1SFr Overhang
					%	%	27.Unfin Basement
					%	%	28.1 S 0 ba/0 bs
					%	%	29.Finished Attic



Pidgeon, William J
550 Park Blvd Unit 2403
SAN DIAGO CA 92101

B3490P63 B4058P33

Previous Owner
WARD, VIRGIL
SYNNEFAKIS, LINDA
P.O. Box 261
OWLS HEAD ME 04854
Sale Date: 10/30/2012

Inspection Witnessed By:

X	Date	Date Insp.
No./Date	Description	Date Insp.

Notes:

Eustis

Property Data			Assessment Record						
Neighborhood 16 Eustis Ridge			Year	Land	Buildings	Exempt	Total		
Tree Growth Year 0			2010	35,600	33,400	0	69,000		
X Coordinate 0			2011	35,600	33,900	0	69,500		
Y Coordinate 0			2012	33,600	35,700	0	69,300		
Zone/Land Use 11 Residential/Rec.			2013	36,000	32,200	0	68,200		
Secondary Zone			2014	36,000	32,400	0	68,400		
Topography 7 Inclining			2015	36,000	31,700	0	67,700		
1.Level 4.Below St 7.Incline			2016	35,100	31,200	0	66,300		
2.Rolling 5.Low 8.			2017	35,100	30,800	0	65,900		
3.Above St 6.Swampy 9.			2018	35,100	30,800	0	65,900		
Utilities 3 Septic Disposal& 5 Dug Well &			2019	35,100	30,300	0	65,400		
1.W & S 4.Dr Well 7.Cspool			2020	35,100	30,300	0	65,400		
2.T Water 5.Dug Well 8.Water			2021	35,100	29,800	0	64,900		
3.Septic 6.Privy 9.None			2022	45,900	38,200	0	84,100		
Street 1 Paved			2023	45,900	52,200	0	98,100		
1.Paved 4.R/W 7.			Land Data						
2.Semi Imp 5.Sub Rd 8.			Front Foot	Type	Effective		Influence		Influence Codes
3.Gravel 6.Priv Rd 9.None					Frontage	Depth	Factor	Code	
STATUS TG-F&O 0			11.Water Departme			%		1.Second Zone	
Bldg Incomplete 0			12.Undergrd Servi			%		2.Devel Costs	
Sale Data			13.Substations			%		3.Swampy	
			14.Transm Lines			%		4.Size/Shape	
Sale Date 10/30/2012			15.Dist System			%		5.Access	
Price 40,000						%		6.R/W thru Lot	
Sale Type 2 Land & Buildings						%		7.Restricted	
1.Land 4.Trailer 7.			Square Foot	Square Feet				8.Location	
2.L & B 5.Other 8.							%	9.Fractional Sha	
3.Bldg 6.Comm 9.						%	Acres		
Financing 9 Unknown			16.			%	30.Softwood (TG)		
1.Convent 4.Seller 7.Bank or Re			17.TrnsCan Trans			%	31.Mixedwood (TG)		
2.FHA/VA 5.Private 8.Divorce			18.TrnsCan Rds/Im			%	32.Hardwood (TG)		
3.Assumed 6.Cash 9.Unknown			19.Condominium			%	33.Waste L /R Pro		
Validity 9 Questionable....			20.Tarred Drivewa			%	34.Roads/Unforest		
1.Valid 4.Bk Repo 7.Abutts			Fract. Acre	Acreege/Sites				35.Eustis Dam	
2.Related 5.Partial 8.Other				21.Base Lot 1st A	21	0.46	100 %	0	36.ReEnergyWater
3.Distress 6.Exempt 9.Question			22.Secondary Acre	46	1.00	100 %	0	37.ReEnergy Site	
Verified 5 Public Record			23.Remote Water			%		38.ReEnergyTransm	
1.Buyer 4.Agent 7.Family			Acres			%		39.Deeded R/W to	
2.Seller 5.Pub Rec 8.Other			24.Next 3-10 Acre			%		40.S Lumber Site	
3.Lender 6.MLS 9.			25.Next 11-15 Acr			%		41.Demolition Cha	
			26.16+ (Undevel A			%		42.Privy/H Tank/	
			27.Below 1146Elev			%		43.Comm Imp Lot	
			28.Gravel Pits	Total Acreege 0.46				44.Water Availabl	
			29.Unforested Vac			%		45.Septic Availab	
						%		46.Wtr&Septic Ava	


Eustis

Map Lot R06-024

Account 856

Location 322 EUSTIS RIDGE

Card 1 Of 1 7/03/2023

Building Style 7 Camp/Cottage	SF Bsmt Living 0	Layout 2 Inadequate
1.Ranch/Co 5.A-Frame 9.Other	Fin Bsmt Grade 0 0	1.Typical 4.O-Built 7.
2.Gambrel 6.Apt.Bldg 10.Daylt.B	OPEN-5-CUSTOMIZE 0	2.Inadeq 5.Camp 8.
3.R Ranch 7.Camp 11.	Heat Type 100% 6 Stove	3.Poor 6. 9.
4.Cape/Col 8.Log 12.	1.HWBB 5.FWA 9.No Heat	Attic 9 None
Dwelling Units 1	2.Combo 6.Stove 10.Geo	1.1/4 Fin 4.Full Fin 7.
Other Units 0	3.Radiant 7.Electric 11.	2.1/2 Fin 5.FI/Stair 8.CS
Stories 1 One Story	4.Monitor 8.FI/Wall 12.	3.3/4 Fin 6. 9.None
1.1 4.1 & 1/2 7.1.S/w/lf	Cool Type 0% 9 None	Insulation 4 Minimal
2.2 5.1 & 3/4 8.1 & 1/4	1.A/C 4.W&C Air 7.	1.Full 4.Minimal 7.
3.3 6.2 & 1/2 9.	2.Evapor 5. 8.	2.Heavy 5.Partial 8.
Exterior Walls 7 Log/Inc.Fake Log	3.H Pump 6. 9.None	3.Capped 6. 9.None
1.Clbd/Shg 5.B/B/T111 9.Other	Kitchen Style 5 Basic	Unfinished % 0%
2.Vin/Al 6.Brick 10.None	1.Modern 4.Obsolete 7.	Grade & Factor 3 Average 100%
3.Masonite 7.Log 11.Boards	2.Typical 5.Basic 8.	1.E Grade 4.C+ Grade 7.A+ Grade
4.Asb/Asp 8.Concrete 12.	3.Old Type 6.No Water 9.None	2.D Grade 5.B Grade 8.
Roof Surface 4 Asphalt Shingles	Bath(s) Style 5 Basic	3.C Grade 6.A Grade 9.Same
1.Steel 4.Asphalt 7.Rubber	1.Modern 4.Obsolete 7.Bio/Chem	SQFT (Footprint) 512
2.Vented 5.Wood 8.	2.Typical 5.Basic 8.Privy	Condition 4 Average
3.Tin/Alum 6.Rolled 9.Other	3.Old Type 6. 9.None	1.Poor 4.Avg 7.V G
SF Masonry Trim 0	# Rooms 2	2.Fair 5.Avg+ 8.Exc
ELECTICAL 3	# Bedrooms 1	3.Avg- 6.Good 9.Same
OPEN-4- 0	# Full Baths 1	Phys. % Good 0%
Year Built 1966	# Half Baths 0	Funct. % Good 100%
Year Remodeled 1989	# Addn Fixtures 0	Functional Code 9 None
Foundation 1 Concrete	# Fireplaces 0	1.Incomp 4.Bsmt 7.C Wall
1.Concrete 4.Wood 7.Partial		2.O-Built 5.Size 8.LongTerm
2.C Block 5.Slab 8.ledge/ro		3.Damaged 6.Bath 9.None
3.Gran/Roc 6.Piers 9.Pier/Pad		Econ. % Good 100%
Basement 4 Full Basement		Economic Code None
1.1/4 Bmt 4.Full Bmt 7.Dirt Fl		0.None 3.No Power 6.Comment
2.1/2 Bmt 5.Crawl Sp 8.S Level		1.Location 4.Size 7.Uti Easm
3.3/4 Bmt 6.Fnd noB/ 9.None		2.Encroach 5.Conditon 8.Incmlplet
Bsmt Gar # Cars 0		Entrance Code 3 Information Only
Wet Basement 1 Dry Basement		1.Interior 4.Vacant 7.
1.Dry 4. 7.		2.Refusal 5.Estimate 8.
2.Damp 5.Crawl Sp 8.SPump	3.Informed 6. 9.	
3.Wet 6. 9.None	Information Code 1 Owner	
	1.Owner 4.Agent 7.Inspect	
	2.Relative 5.Estimate 8.	
	3.Tenant 6.Other 9.	

Date Inspected 11/30/1990

Additions, Outbuildings & Improvements							
Type	Year	Units	Grade	Cond	Phys.	Funct.	Sound Value
					%	%	1.1 S Frame add
					%	%	2.2 S Frame add
					%	%	3.3 S Frame add
					%	%	4.1 & 1/2 S add
					%	%	5.1 & 3/4 S add
					%	%	6.2 & 1/2 S add
					%	%	21.Open Frame Por
					%	%	22.Encl Frame Por
					%	%	23.Frame Garage
					%	%	24.Frame Shed
					%	%	25.2S w/ba/no bsm
					%	%	26.1SFr Overhang
					%	%	27.Unfin Basement
					%	%	28.1 S 0 ba/0 bs
					%	%	29.Finished Attic



Pilsbury, Thomas C
York, Stanley A
P.O. Box 51
Palemo, ME 04354

B2707P135

Previous Owner
LESSARD, CHRIS
LESSARD, RICHARD & MICHAEL
43 JOHNSON ROAD
WOLFEBORO, NH 04240
Sale Date: 12/30/2005

Inspection Witnessed By:

No./Date	Description	Date Insp.
X		

Notes:

Eustis

Property Data			Assessment Record						
Neighborhood 87 Arnold Trail.			Year	Land	Buildings	Exempt	Total		
Tree Growth Year 0			2010	27,500	107,600	0	135,100		
X Coordinate 0			2011	27,500	109,800	0	137,300		
Y Coordinate 0			2012	27,800	116,500	0	144,300		
Zone/Land Use 11 Residential/Rec.			2013	28,300	111,000	0	139,300		
Secondary Zone			2014	28,300	113,400	0	141,700		
Topography 1 Level			2015	28,300	112,300	0	140,600		
1.Level 4.Below St 7.Incline			2016	28,300	111,200	0	139,500		
2.Rolling 5.Low 8.			2017	28,300	110,800	0	139,100		
3.Above St 6.Swampy 9.			2018	28,300	109,900	0	138,200		
Utilities 3 Septic Disposal& 5 Dug Well &			2019	28,300	109,500	0	137,800		
1.W & S 4.Dr Well 7.Cspool			2020	28,300	108,600	0	136,900		
2.T Water 5.Dug Well 8.Water			2021	28,300	108,300	0	136,600		
3.Septic 6.Privy 9.None			2022	35,900	140,300	0	176,200		
Street 1 Paved			2023	35,900	155,900	0	191,800		
1.Paved 4.R/W 7.			Land Data						
2.Semi Imp 5.Sub Rd 8.			Front Foot	Type	Effective		Influence		Influence Codes
3.Gravel 6.Priv Rd 9.None					Frontage	Depth	Factor	Code	
STATUS TG-F&O 0			11.Water Departme			%		1.Second Zone	
Bldg Incomplete 0			12.Undergrd Servi			%		2.Devel Costs	
Sale Data			13.Substations			%		3.Swampy	
			14.Transm Lines			%		4.Size/Shape	
Sale Date 12/30/2005			15.Dist System			%		5.Access	
Price 125,000						%		6.R/W thru Lot	
Sale Type 2 Land & Buildings						%		7.Restricted	
1.Land 4.Trailer 7.			Square Foot	Square Feet				8.Location	
2.L & B 5.Other 8.							%	9.Fractional Sha	
3.Bldg 6.Comm 9.						%	Acres		
Financing 9 Unknown			16.			%	30.Softwood (TG)		
1.Convent 4.Seller 7.Bank or Re			17.TrnsCan Trans			%	31.Mixedwood (TG)		
2.FHA/VA 5.Private 8.Divorce			18.TrnsCan Rds/Im			%	32.Hardwood (TG)		
3.Assumed 6.Cash 9.Unknown			19.Condominium			%	33.Waste L /R Pro		
Validity 1 Arms Length Sale			20.Tarred Drivewa			%	34.Roads/Unforest		
1.Valid 4.Bk Repo 7.Abutts			Fract. Acre	Acreege/Sites				35.Eustis Dam	
2.Related 5.Partial 8.Other				21.Base Lot 1st A	21	0.65	100 %	0	36.ReEnergyWater
3.Distress 6.Exempt 9.Question			22.Secondary Acre	46	1.00	100 %	0	37.ReEnergy Site	
Verified 5 Public Record			23.Remote Water			%		38.ReEnergy/Transm	
1.Buyer 4.Agent 7.Family			Acres			%		39.Deeded R/W to	
2.Seller 5.Pub Rec 8.Other			24.Next 3-10 Acre			%		40.S Lumber Site	
3.Lender 6.MLS 9.			25.Next 11-15 Acr			%		41.Demolition Cha	
			26.16+ (Undevel A			%		42.Privy/H Tank/	
			27.Below 1146Elev			%		43.Comm Imp Lot	
			28.Gravel Pits	Total Acreage 0.65				44.Water Availabl	
			29.Unforested Vac					45.Septic Availab	
						%		46.Wtr&Septic Ava	


Eustis

Map Lot R02-003-A

Account 449

Location 820 ARNOLD TRAIL

Card 1 Of 1 7/03/2023

Building Style 1 Conven/Ranch	SF Bsmt Living 0	Layout 1 Typical
1.Ranch/Co 5.A-Frame 9.Other	Fin Bsmt Grade 0 0	1.Typical 4.O-Built 7.
2.Gambrel 6.Apt.Bldg 10.Daylt.B	OPEN-5-CUSTOMIZE 0	2.Inadeq 5.Camp 8.
3.R Ranch 7.Camp 11.	Heat Type 100% 2 Combination	3.Poor 6. 9.
4.Cape/Col 8.Log 12.	1.HWBB 5.FWA 9.No Heat	Attic 8 Crawl Space
Dwelling Units 1	2.Combo 6.Stove 10.Geo	1.1/4 Fin 4.Full Fin 7.
Other Units 0	3.Radiant 7.Electric 11.	2.1/2 Fin 5.FI/Stair 8.CS
Stories 1 One Story	4.Monitor 8.FI/Wall 12.	3.3/4 Fin 6. 9.None
1.1 4.1 & 1/2 7.1.S/w/lf	Cool Type 0% 9 None	Insulation 1 Full
2.2 5.1 & 3/4 8.1 & 1/4	1.A/C 4.W&C Air 7.	1.Full 4.Minimal 7.
3.3 6.2 & 1/2 9.	2.Evapor 5. 8.	2.Heavy 5.Partial 8.
Exterior Walls 9 Other	3.H Pump 6. 9.None	3.Capped 6. 9.None
1.Clbd/Shg 5.B/B/T111 9.Other	Kitchen Style 2 Typical	Unfinished % 0%
2.Vin/Al 6.Brick 10.None	1.Modern 4.Obsolete 7.	Grade & Factor 3 Average 100%
3.Masonite 7.Log 11.Boards	2.Typical 5.Basic 8.	1.E Grade 4.C+ Grade 7.A+ Grade
4.Asb/Asp 8.Concrete 12.	3.Old Type 6.No Water 9.None	2.D Grade 5.B Grade 8.
Roof Surface 4 Asphalt Shingles	Bath(s) Style 2 Typical Bath(s)	3.C Grade 6.A Grade 9.Same
1.Steel 4.Asphalt 7.Rubber	1.Modern 4.Obsolete 7.Bio/Chem	SQFT (Footprint) 816
2.Vented 5.Wood 8.	2.Typical 5.Basic 8.Privy	Condition 5 Average +
3.Tin/Alum 6.Rolled 9.Other	3.Old Type 6. 9.None	1.Poor 4.Avg 7.V G
SF Masonry Trim 0	# Rooms 4	2.Fair 5.Avg+ 8.Exc
ELECTICAL 0	# Bedrooms 2	3.Avg- 6.Good 9.Same
OPEN-4- 0	# Full Baths 1	Phys. % Good 0%
Year Built 1992	# Half Baths 0	Funct. % Good 100%
Year Remodeled 2002	# Addn Fixtures 0	Functional Code 9 None
Foundation 1 Concrete	# Fireplaces 0	1.Incomp 4.Bsmt 7.C Wall
1.Concrete 4.Wood 7.Partial		2.O-Built 5.Size 8.LongTerm
2.C Block 5.Slab 8.ledge/ro		3.Damaged 6.Bath 9.None
3.Gran/Roc 6.Piers 9.Pier/Pad		Econ. % Good 100%
Basement 4 Full Basement		Economic Code None
1.1/4 Bmt 4.Full Bmt 7.Dirt Fl		0.None 3.No Power 6.Comment
2.1/2 Bmt 5.Crawl Sp 8.S Level		1.Location 4.Size 7.Uti Easm
3.3/4 Bmt 6.Fnd noB/ 9.None		2.Encroach 5.Condition 8.Incmlplet
Bsmt Gar # Cars 0		Entrance Code 5 Estimated
Wet Basement 1 Dry Basement		1.Interior 4.Vacant 7.
1.Dry 4. 7.		2.Refusal 5.Estimate 8.
2.Damp 5.Crawl Sp 8.SPump	3.Informed 6. 9.	
3.Wet 6. 9.None	Information Code 5 Estimate	
	1.Owner 4.Agent 7.Inspect	
	2.Relative 5.Estimate 8.	
	3.Tenant 6.Other 9.	

Date Inspected 9/26/1996

Additions, Outbuildings & Improvements							
Type	Year	Units	Grade	Cond	Phys.	Funct.	Sound Value
68 Wood Deck	1998	25	3 100	3	0 %	100 %	1.1 S Frame add- 2.2 S Frame add- 3.3 S Frame add-
24 Frame Shed	1990	140	3 100	3	0 %	100 %	4.1 & 1/2 S add- 5.1 & 3/4 S add- 6.2 & 1/2 S add-
23 Frame Garage	1996	784	3 100	4	0 %	88 %	21.Open Frame Por 22.Encl Frame Por 23.Frame Garage
71 8 Ohead Door	1996	2	3 100	4	0 %	100 %	24.Frame Shed
1 1 S.Frame add-on	2000	330	3 100	5	0 %	88 %	25.2S w/ba/no bsm 26.1SFr Overhang 27.Unfin Basement
68 Wood Deck	1998	25	3 100	4	0 %	100 %	28.1 S 0 ba/0 bs 29.Finished Attic
18 Bulkhead.....	1998	48	3 100	4	0 %	100 %	
68 Wood Deck	2000	278	3 100	4	0 %	100 %	
68 Wood Deck	2002	80	3 100	4	0 %	100 %	



Plante, Donald A
 Plante, Marianne
 PO BOX 164
 EUSTIS ME 04936

B2629P221

Previous Owner
 RYAN, MARK A.
 RYAN, KIMBERLY A.
 1 FIELDSTONE LANE
 PHIPPSBURG, ME 04562
 Sale Date: 7/15/2005

Inspection Witnessed By:

X	Date	Date Insp.
No./Date	Description	Date Insp.

Notes:

Eustis

Property Data			Assessment Record						
Neighborhood 38 Lower E.Ridge			Year	Land	Buildings	Exempt	Total		
Tree Growth Year 0			2010	71,100	114,300	16,000	169,400		
X Coordinate 0			2011	71,100	117,500	16,000	172,600		
Y Coordinate 0			2012	59,400	124,100	16,000	167,500		
Zone/Land Use 11 Residential/Rec.			2013	56,700	116,600	16,000	157,300		
Secondary Zone			2014	51,100	123,900	16,000	159,000		
Topography 2 Rolling			2015	51,100	122,400	16,000	157,500		
1.Level 4.Below St 7.Incline			2016	49,100	122,300	21,000	150,400		
2.Rolling 5.Low 8.			2017	49,100	121,000	26,000	144,100		
3.Above St 6.Swampy 9.			2018	49,100	119,600	26,000	142,700		
Utilities 9 None			2019	49,100	119,600	26,000	142,700		
1.W & S 4.Dr Well 7.Cspool			2020	49,100	118,200	31,000	136,300		
2.T Water 5.Dug Well 8.Water			2021	49,100	118,200	31,000	136,300		
3.Septic 6.Privy 9.None			2022	62,000	151,800	31,000	182,800		
Street 1 Paved			2023	62,000	183,700	31,000	214,700		
1.Paved 4.R/W 7.			Land Data						
2.Semi Imp 5.Sub Rd 8.			Front Foot	Type	Effective		Influence		Influence Codes
3.Gravel 6.Priv Rd 9.None					Frontage	Depth	Factor	Code	
STATUS TG-F&O 0			11.Water Departme					1.Second Zone	
Bldg Incomplete 0			12.Undergrd Servi					2.Devel Costs	
Sale Data			13.Substations					3.Swampy	
			14.Transm Lines					4.Size/Shape	
Sale Date 7/15/2005			15.Dist System					5.Access	
Price 194,000			Square Foot	Square Feet				6.R/W thru Lot	
Sale Type 2 Land & Buildings								7.Restricted	
1.Land 4.Trailer 7.			16.					8.Location	
2.L & B 5.Other 8.								9.Fractional Sha	
3.Bldg 6.Comm 9.			17.TrnsCan Trans					Acres	
Financing 9 Unknown								18.TrnsCan Rds/Im	
1.Convent 4.Seller 7.Bank or Re			19.Condominium					31.Mixedwood (TG)	
2.FHA/VA 5.Private 8.Divorce			20.Tarred Drivewa					32.Hardwood (TG)	
3.Assumed 6.Cash 9.Unknown			Fract. Acre	Acreege/Sites				33.Waste L /R Pro	
Validity 1 Arms Length Sale								21.Base Lot 1st A	21
1.Valid 4.Bk Repo 7.Abutts			22.Secondary Acre	22	1.00	100	%	0	
2.Related 5.Partial 8.Other			23.Remote Water	24	0.62	100	%	0	
3.Distress 6.Exempt 9.Question			Acres					34.Roads/Unforest	
Verified 5 Public Record								24.Next 3-10 Acre	46
1.Buyer 4.Agent 7.Family			25.Next 11-15 Acr					35.Eustis Dam	
2.Seller 5.Pub Rec 8.Other			26.16+ (Undevel A					36.ReEnergyWater	
3.Lender 6.MLS 9.			27.Below 1146Elev					37.ReEnergy Site	
			28.Gravel Pits					38.ReEnergy/Transm	
			29.Unforested Vac					39.Deeded R/W to	
			Total Acreage		2.62			40.S Lumber Site	
								41.Demolition Cha	
								42.Privy/H Tank/	
								43.Comm Imp Lot	
								44.Water Availabl	
								45.Septic Availab	
								46.Wtr&Septic Ava	


Eustis

Map Lot R03-003

Account 319

Location 16 CONNOR LANE

Card 1 Of 1 7/03/2023

Building Style 1 Conven/Ranch	SF Bsmt Living 0	Layout 1 Typical
1.Ranch/Co 5.A-Frame 9.Other	Fin Bsmt Grade 0 0	1.Typical 4.O-Built 7.
2.Gambrel 6.Apt.Bldg 10.Daylt.B	OPEN-5-CUSTOMIZE 0	2.Inadeq 5.Camp 8.
3.R Ranch 7.Camp 11.	Heat Type 100% 1 Hot Water BB	3.Poor 6. 9.
4.Cape/Col 8.Log 12.	1.HWBB 5.FWA 9.No Heat	Attic 9 None
Dwelling Units 1	2.Combo 6.Stove 10.Geo	1.1/4 Fin 4.Full Fin 7.
Other Units 0	3.Radiant 7.Electric 11.	2.1/2 Fin 5.FI/Stair 8.CS
Stories 1 One Story	4.Monitor 8.FI/Wall 12.	3.3/4 Fin 6. 9.None
1.1 4.1 & 1/2 7.1.S/w/lf	Cool Type 0% 9 None	Insulation 1 Full
2.2 5.1 & 3/4 8.1 & 1/4	1.A/C 4.W&C Air 7.	1.Full 4.Minimal 7.
3.3 6.2 & 1/2 9.	2.Evapor 5. 8.	2.Heavy 5.Partial 8.
Exterior Walls 7 Log/Inc.Fake Log	3.H Pump 6. 9.None	3.Capped 6. 9.None
1.Clbd/Shg 5.B/B/T111 9.Other	Kitchen Style 2 Typical	Unfinished % 0%
2.Vin/Al 6.Brick 10.None	1.Modern 4.Obsolete 7.	Grade & Factor 3 Average 100%
3.Masonite 7.Log 11.Boards	2.Typical 5.Basic 8.	1.E Grade 4.C+ Grade 7.A+ Grade
4.Asb/Asp 8.Concrete 12.	3.Old Type 6.No Water 9.None	2.D Grade 5.B Grade 8.
Roof Surface 1 Steel	Bath(s) Style 2 Typical Bath(s)	3.C Grade 6.A Grade 9.Same
1.Steel 4.Asphalt 7.Rubber	1.Modern 4.Obsolete 7.Bio/Chem	SQFT (Footprint) 1232
2.Vented 5.Wood 8.	2.Typical 5.Basic 8.Privy	Condition 4 Average
3.Tin/Alum 6.Rolled 9.Other	3.Old Type 6. 9.None	1.Poor 4.Avg 7.V G
SF Masonry Trim 0	# Rooms 5	2.Fair 5.Avg+ 8.Exc
ELECTICAL 1	# Bedrooms 3	3.Avg- 6.Good 9.Same
OPEN-4- 0	# Full Baths 1	Phys. % Good 0%
Year Built 2002	# Half Baths 0	Funct. % Good 100%
Year Remodeled 0	# Addn Fixtures 0	Functional Code 9 None
Foundation 1 Concrete	# Fireplaces 0	1.Incomp 4.Bsmt 7.C Wall
1.Concrete 4.Wood 7.Partial		2.O-Built 5.Size 8.LongTerm
2.C Block 5.Slab 8.ledge/ro		3.Damaged 6.Bath 9.None
3.Gran/Roc 6.Piers 9.Pier/Pad		Econ. % Good 100%
Basement 4 Full Basement		Economic Code None
1.1/4 Bmt 4.Full Bmt 7.Dirt FI		0.None 3.No Power 6.Comment
2.1/2 Bmt 5.Crawl Sp 8.S Level		1.Location 4.Size 7.Uti Easm
3.3/4 Bmt 6.Fnd noB/ 9.None		2.Encroach 5.Condition 8.Incmlplet
Bsmt Gar # Cars 0		Entrance Code 0
Wet Basement 2 Damp Basement		1.Interior 4.Vacant 7.
1.Dry 4. 7.		2.Refusal 5.Estimate 8.
2.Damp 5.Crawl Sp 8.SPump		3.Informed 6. 9.
3.Wet 6. 9.None		Information Code 0
		1.Owner 4.Agent 7.Inspect
		2.Relative 5.Estimate 8.
		3.Tenant 6.Other 9.

Date Inspected 4/22/2003

Additions, Outbuildings & Improvements

Type	Year	Units	Grade	Cond	Phys.	Funct.	Sound Value
79 Opn/Frm Wood	2012	200	3 100	4	0 %	50 %	
23 Frame Garage	2002	576	3 100	4	0 %	100 %	
71 8 Ohead Door	2002	1	3 100	4	0 %	100 %	
22 Encl Frame Porch	2010	224	3 100	4	0 %	100 %	
15 Roof Overhang	2010	144	3 100	4	0 %	100 %	
					%	%	1.1 S Frame add
					%	%	2.2 S Frame add
					%	%	3.3 S Frame add
					%	%	4.1 & 1/2 S add
					%	%	5.1 & 3/4 S add
					%	%	6.2 & 1/2 S add
					%	%	21.Open Frame Por
					%	%	22.Encl Frame Por
					%	%	23.Frame Garage
					%	%	24.Frame Shed
					%	%	25.2S w/ba/no bsm
					%	%	26.1SFr Overhang
					%	%	27.Unfin Basement
					%	%	28.1 S 0 ba/0 bs
					%	%	29.Finished Attic



PLEAU, JILL
21 NAZAROFF LN
GREENE ME 04236

B2270P254 B3189P52 B4386P317

Previous Owner
AUCOIN, JEREMY F
Aucoin, Christine E. Smith J.T.
P.O. Box 1654
Wolfboro, NH 03894
Sale Date: 10/19/2021

Inspection Witnessed By:

X	Date	Description	Date Insp.

Notes:

Eustis

Property Data			Assessment Record						
Neighborhood 59 Tim Brook Lots			Year	Land	Buildings	Exempt	Total		
Tree Growth Year 0			2010	38,600	59,700	0	98,300		
X Coordinate 0			2011	38,600	63,000	0	101,600		
Y Coordinate 0			2012	38,800	66,600	0	105,400		
Zone/Land Use 11 Residential/Rec.			2013	37,000	63,200	0	100,200		
Secondary Zone			2014	36,800	63,600	0	100,400		
Topography 2 Rolling			2015	36,800	62,500	0	99,300		
1.Level 4.Below St 7.Incline			2016	36,700	61,800	0	98,500		
2.Rolling 5.Low 8.			2017	36,700	61,800	0	98,500		
3.Above St 6.Swampy 9.			2018	36,700	61,100	0	97,800		
Utilities 9 None			2019	36,700	61,100	0	97,800		
1.W & S 4.Dr Well 7.Cspool			2020	36,700	61,100	0	97,800		
2.T Water 5.Dug Well 8.Water			2021	36,700	60,400	0	97,100		
3.Septic 6.Privy 9.None			2022	46,900	78,500	0	125,400		
Street 5 Subdivision Rd.			2023	46,900	126,900	0	173,800		
1.Paved 4.R/W 7.			Land Data						
2.Semi Imp 5.Sub Rd 8.			Front Foot	Type	Effective		Influence		Influence Codes
3.Gravel 6.Priv Rd 9.None					Frontage	Depth	Factor	Code	
STATUS TG-F&O 0			11.Water Departme			%		1.Second Zone	
Bldg Incomplete 0			12.Undergrd Servi			%		2.Devel Costs	
Sale Data			13.Substations			%		3.Swampy	
Sale Date 10/19/2021			14.Transm Lines			%		4.Size/Shape	
Price 245,000			15.Dist System			%		5.Access	
Sale Type 2 Land & Buildings			Square Foot		Square Feet				6.R/W thru Lot
1.Land 4.Trailer 7.									7.Restricted
2.L & B 5.Other 8.			16.			%		8.Location	
3.Bldg 6.Comm 9.			17.TrnsCan Trans			%		9.Fractional Sha	
Financing 9 Unknown			18.TrnsCan Rds/Im			%		Acres	
1.Convent 4.Seller 7.Bank or Re			19.Condominium			%		30.Softwood (TG)	
2.FHA/VA 5.Private 8.Divorce			20.Tarred Drivewa			%		31.Mixedwood (TG)	
3.Assumed 6.Cash 9.Unknown			Fract. Acre	Acreeage/Sites				32.Hardwood (TG)	
Validity 1 Arms Length Sale				21.Base Lot 1st A	21	1.00	100 %	0	33.Waste L /R Pro
1.Valid 4.Bk Repo 7.Abutts			22.Secondary Acre	22	0.06	100 %	0	34.Roads/Unforest	
2.Related 5.Partial 8.Other			23.Remote Water	46	1.00	100 %	0	35.Eustis Dam	
3.Distress 6.Exempt 9.Question			Acres					36.ReEnergyWater	
Verified 5 Public Record				24.Next 3-10 Acre			%		37.ReEnergy Site
1.Buyer 4.Agent 7.Family			25.Next 11-15 Acr			%		38.ReEnergyTransm	
2.Seller 5.Pub Rec 8.Other			26.16+ (Undevel A			%		39.Deeded R/W to	
3.Lender 6.MLS 9.			27.Below 1146Elev			%		40.S Lumber Site	
			28.Gravel Pits			%		41.Demolition Cha	
			29.Unforested Vac			%		42.Privy/H Tank/	
			Total Acreage		1.06				
								43.Comm Imp Lot	
								44.Water Availabl	
								45.Septic Availab	
								46.Wtr&Septic Ava	

Eustis

Map Lot R05-006-006

Account 986

Location 18 TIM BROOK ROAD

Card 1

Of 1

7/03/2023

Building Style 2 Gambrel/Garrison	SF Bsmt Living 0	Layout 1 Typical
1.Ranch/Co 5.A-Frame 9.Other	Fin Bsmt Grade 0 0	1.Typical 4.O-Built 7.
2.Gambrel 6.Apt.Bldg 10.Daylt.B	OPEN-5-CUSTOMIZE 0	2.Inadeq 5.Camp 8.
3.R Ranch 7.Camp 11.	Heat Type 100% 4 Gas/Oil Monitor	3.Poor 6. 9.
4.Cape/Col 8.Log 12.	1.HWBB 5.FWA 9.No Heat	Attic 9 None
Dwelling Units 1	2.Combo 6.Stove 10.Geo	1.1/4 Fin 4.Full Fin 7.
Other Units 0	3.Radiant 7.Electric 11.	2.1/2 Fin 5.FI/Stair 8.CS
Stories 7 One Story W/Loft	4.Monitor 8.FI/Wall 12.	3.3/4 Fin 6. 9.None
1.1 4.1 & 1/2 7.1.S/w/lf	Cool Type 0% 9 None	Insulation 1 Full
2.2 5.1 & 3/4 8.1 & 1/4	1.A/C 4.W&C Air 7.	1.Full 4.Minimal 7.
3.3 6.2 & 1/2 9.	2.Evapor 5. 8.	2.Heavy 5.Partial 8.
Exterior Walls 2 Vinyl/Aluminum	3.H Pump 6. 9.None	3.Capped 6. 9.None
1.Clbd/Shg 5.B/B/T111 9.Other	Kitchen Style 2 Typical	Unfinished % 40%
2.Vin/Al 6.Brick 10.None	1.Modern 4.Obsolete 7.	Grade & Factor 3 Average 100%
3.Masonite 7.Log 11.Boards	2.Typical 5.Basic 8.	1.E Grade 4.C+ Grade 7.A+ Grade
4.Asb/Asp 8.Concrete 12.	3.Old Type 6.No Water 9.None	2.D Grade 5.B Grade 8.
Roof Surface 1 Steel	Bath(s) Style 2 Typical Bath(s)	3.C Grade 6.A Grade 9.Same
1.Steel 4.Asphalt 7.Rubber	1.Modern 4.Obsolete 7.Bio/Chem	SQFT (Footprint) 936
2.Vented 5.Wood 8.	2.Typical 5.Basic 8.Privy	Condition 5 Average +
3.Tin/Alum 6.Rolled 9.Other	3.Old Type 6. 9.None	1.Poor 4.Avg 7.V G
SF Masonry Trim 0	# Rooms 5	2.Fair 5.Avg+ 8.Exc
ELECTICAL 1	# Bedrooms 2	3.Avg- 6.Good 9.Same
OPEN-4- 0	# Full Baths 1	Phys. % Good 0%
Year Built 1999	# Half Baths 0	Funct. % Good 100%
Year Remodeled 0	# Addn Fixtures 0	Functional Code 9 None
Foundation 1 Concrete	# Fireplaces 0	1.Incomp 4.Bsmt 7.C Wall
1.Concrete 4.Wood 7.Partial		2.O-Built 5.Size 8.LongTerm
2.C Block 5.Slab 8.ledge/ro		3.Damaged 6.Bath 9.None
3.Gran/Roc 6.Piers 9.Pier/Pad		Econ. % Good 100%
Basement 5 Crawl Space		Economic Code None
1.1/4 Bmt 4.Full Bmt 7.Dirt Fl		0.None 3.No Power 6.Comment
2.1/2 Bmt 5.Crawl Sp 8.S Level		1.Location 4.Size 7.Uti Easm
3.3/4 Bmt 6.Fnd noB/ 9.None		2.Encroach 5.Condition 8.Incmlpt
Bsmt Gar # Cars 0		Entrance Code 0
Wet Basement 1 Dry Basement		1.Interior 4.Vacant 7.
1.Dry 4. 7.		2.Refusal 5.Estimate 8.
2.Damp 5.Crawl Sp 8.SPump	3.Informed 6. 9.	
3.Wet 6. 9.None	Information Code 0	
	1.Owner 4.Agent 7.Inspect	
	2.Relative 5.Estimate 8.	
	3.Tenant 6.Other 9.	

Date Inspected

Additions, Outbuildings & Improvements

Type	Year	Units	Grade	Cond	Phys.	Funct.	Sound Value
24 Frame Shed	2003	100	3 100	3	0 %	100 %	
					%	%	1.1 S Frame add-
					%	%	2.2 S Frame add-
					%	%	3.3 S Frame add-
					%	%	4.1 & 1/2 S add-
					%	%	5.1 & 3/4 S add-
					%	%	6.2 & 1/2 S add-
					%	%	21.Open Frame Por
					%	%	22.Encl Frame Por
					%	%	23.Frame Garage
					%	%	24.Frame Shed
					%	%	25.2S w/ba/no bsm
					%	%	26.1SFr Overhang
					%	%	27.Unfin Basement
					%	%	28.1 S 0 ba/0 bs
					%	%	29.Finished Attic



PLUM CREEK MAINE TIMBERLANDS, LLC
 C/O WEYERHAEUSER CO.
 TAX DEPARTMENT
 SEATTLE WA 98104

B120P6 B1799P165

Property Data			Assessment Record						
Neighborhood 26 Tree Growth			Year	Land	Buildings	Exempt	Total		
Tree Growth Year 1973			2010	1,547,000	0	0	1,547,000		
X Coordinate 0			2011	1,718,900	0	0	1,718,900		
Y Coordinate 0			2012	1,653,100	0	0	1,653,100		
Zone/Land Use 14 Rural Woodland 1			2013	1,681,200	0	0	1,681,200		
Secondary Zone			2014	1,724,400	0	0	1,724,400		
Topography 2 Rolling			2015	1,713,300	0	0	1,713,300		
1.Level 4.Below St 7.Incline			2016	1,950,500	0	0	1,950,500		
2.Rolling 5.Low 8.			2017	2,039,100	0	0	2,039,100		
3.Above St 6.Swampy 9.			2018	1,967,100	0	0	1,967,100		
Utilities 9 None			2019	1,811,800	0	0	1,811,800		
1.W & S 4.Dr Well 7.Cspool			2020	1,816,300	0	0	1,816,300		
2.T Water 5.Dug Well 8.Water			2021	1,558,400	0	0	1,558,400		
3.Septic 6.Privy 9.None			2022	1,545,700	0	0	1,545,700		
Street 9 None			2023	1,553,800	0	0	1,553,800		
1.Paved 4.R/W 7.			Land Data						
2.Semi Imp 5.Sub Rd 8.			Front Foot	Type	Effective		Influence		Influence Codes
3.Gravel 6.Priv Rd 9.None					Frontage	Depth	Factor	Code	
STATUS TG-F&O 3			11.Water Departme			%		1.Second Zone	
Bldg Incomplete 0			12.Undergrd Servi			%		2.Devel Costs	
Sale Data			13.Substations			%		3.Swampy	
			14.Transm Lines			%		4.Size/Shape	
Sale Date 11/01/1998			15.Dist System			%		5.Access	
Price			Square Foot		Square Feet			6.R/W thru Lot	
Sale Type							%		7.Restricted
1.Land 4.Trailer 7.			16.					8.Location	
2.L & B 5.Other 8.							%		9.Fractional Sha
3.Bldg 6.Comm 9.			17.TrnsCan Trans					Acres	
Financing							%		30.Softwood (TG)
1.Convent 4.Seller 7.Bank or Re			18.TrnsCan Rds/Im			%		31.Mixedwood (TG)	
2.FHA/VA 5.Private 8.Divorce			19.Condominium			%		32.Hardwood (TG)	
3.Assumed 6.Cash 9.Unknown			20.Tarred Drivewa			%		33.Waste L /R Pro	
Validity			Fract. Acre		Acreeage/Sites			34.Roads/Unforest	
1.Valid 4.Bk Repo 7.Abutts							%		35.Eustis Dam
2.Related 5.Partial 8.Other			21.Base Lot 1st A	30	3393.00	100	%	0	36.ReEnergyWater
3.Distress 6.Exempt 9.Question			22.Secondary Acre	31	2120.00	100	%	0	37.ReEnergy Site
Verified			23.Remote Water	32	583.00	100	%	0	38.ReEnergy/Transm
1.Buyer 4.Agent 7.Family			Acres			%			39.Deeded R/W to
2.Seller 5.Pub Rec 8.Other			24.Next 3-10 Acre			%			40.S Lumber Site
3.Lender 6.MLS 9.			25.Next 11-15 Acr			%			41.Demolition Cha
			26.16+ (Undevel A			%			42.Privy/H Tank/
			27.Below 1146Elev			%			43.Comm Imp Lot
			28.Gravel Pits			%			44.Water Availabl
			29.Unforested Vac			%			45.Septic Availab
			Total Acreage		6,096.00				46.Wtr&Septic Ava

Inspection Witnessed By:

X	Date	Date Insp.
No./Date	Description	Date Insp.

Notes:

Eustis

Map Lot R04-002 & R05-007


Account 711

Location SCOTT ROAD

Card 1

Of 1

7/03/2023

Building Style	SF Bsmt Living			Layout				
1.Ranch/Co	5.A-Frame	9.Other	Fin Bsmt Grade	1.Typical	4.O-Built	7.		
2.Gambrel	6.Apt.Bldg	10.Daylt.B	OPEN-5-CUSTOMIZE	2.Inadeq	5.Camp	8.		
3.R Ranch	7.Camp	11.	Heat Type	3.Poor	6.	9.		
4.Cape/Col	8.Log	12.	1.HWBB	5.FWA	9.No Heat			
Dwelling Units	2.Combo			Attic				
Other Units	3.Radiant			1.1/4 Fin	4.Full Fin	7.		
Stories	4.Monitor			2.1/2 Fin	5.F/Stair	8.CS		
1.1	4.1 & 1/2	7.1.S/w/lf	Cool Type	3.3/4 Fin	6.	9.None		
2.2	5.1 & 3/4	8.1 & 1/4	1.A/C	Insulation				
3.3	6.2 & 1/2	9.	2.Evapor	1.Full	4.Minimal	7.		
Exterior Walls	3.H Pump			2.Heavy	5.Partial	8.		
1.Clbd/Shg	5.B/B/T111	9.Other	Kitchen Style	3.Capped	6.	9.None		
2.Vin/Al	6.Brick	10.None	1.Modern	Unfinished %				
3.Masonite	7.Log	11.Boards	2.Typical	Grade & Factor				
4.Asb/Asp	8.Concrete	12.	3.Old Type	1.E Grade	4.C+ Grade	7.A+ Grade		
Roof Surface	Bath(s) Style			2.D Grade	5.B Grade	8.		
1.Steel	4.Asphalt	7.Rubber	1.Modern	3.C Grade	6.A Grade	9.Same		
2.Vented	5.Wood	8.	2.Typical	SQFT (Footprint)				
3.Tin/Alum	6.Rolled	9.Other	3.Old Type	Condition				
SF Masonry Trim	# Rooms			1.Poor	4.Avg	7.V G		
ELECTICAL	# Bedrooms			2.Fair	5.Avg+	8.Exc		
OPEN-4-	# Full Baths			3.Avg-	6.Good	9.Same		
Year Built	# Half Baths			Phys. % Good				
Year Remodeled	# Addn Fixtures			Funct. % Good				
Foundation	# Fireplaces			Functional Code				
1.Concrete	4.Wood	7.Partial		1.Incomp	4.Bsmt	7.C Wall		
2.C Block	5.Slab	8.ledge/ro		2.O-Built	5.Size	8.LongTerm		
3.Gran/Roc	6.Piers	9.Pier/Pad		3.Damaged	6.Bath	9.None		
Basement	Econ. % Good			Economic Code				
1.1/4 Bmt	4.Full Bmt	7.Dirt Fl		0.None	3.No Power	6.Comment		
2.1/2 Bmt	5.Crawl Sp	8.S Level		1.Location	4.Size	7.Uti Easm		
3.3/4 Bmt	6.Fnd noB/	9.None		2.Encroach	5.Condition	8.Incmlpt		
Bsmt Gar # Cars	Entrance Code 0			1.Interior				
Wet Basement	1.Dry			4.Vacant	7.			
1.Dry	4.	7.		2.Refusal	5.Estimate	8.		
2.Damp	5.Crawl Sp	8.SPump	3.Informed	6.	9.			
3.Wet	6.	9.None	Information Code 0					
Date Inspected				1.Owner	4.Agent	7.Inspect		
				2.Relative	5.Estimate	8.		
				3.Tenant	6.Other	9.		
Additions, Outbuildings & Improvements				1.1 S Frame add-				
Type	Year	Units	Grade	Cond	Phys.	Funct.	Sound Value	
					%	%	2.2 S Frame add-	
					%	%	3.3 S Frame add-	
					%	%	4.1 & 1/2 S add-	
					%	%	5.1 & 3/4 S add-	
					%	%	6.2 & 1/2 S add-	
					%	%	21.Open Frame Por	
					%	%	22.Encl Frame Por	
					%	%	23.Frame Garage	
					%	%	24.Frame Shed	
					%	%	25.2S w/ba/no bsm	
					%	%	26.1SFr Overhang	
					%	%	27.Unfin Basement	
					%	%	28.1 S 0 ba/0 bs	
					%	%	29.Finished Attic	

PLUM CREEK MAINE TIMBERLANDS, LLC
 C/O WEYERHAEUSER COMPANY
 TAX DEPARTMENT
 SEATTLE WA 98104

B1855P153

Property Data			Assessment Record						
Neighborhood 21 Flagstaff Lake			Year	Land	Buildings	Exempt	Total		
Tree Growth Year 0			2010	30,500	0	0	30,500		
X Coordinate 0			2011	30,500	0	0	30,500		
Y Coordinate 0			2012	30,500	0	0	30,500		
Zone/Land Use 14 Rural Woodland 1			2013	30,500	0	0	30,500		
Secondary Zone 43 & Ltd. Resource Prot			2014	30,500	0	0	30,500		
Topography 2 Rolling			2015	30,500	0	0	30,500		
1.Level 4.Below St 7.Incline			2016	30,500	0	0	30,500		
2.Rolling 5.Low 8.			2017	30,500	0	0	30,500		
3.Above St 6.Swampy 9.			2018	73,000	0	0	73,000		
Utilities 9 None 9 None			2019	73,000	0	0	73,000		
1.W & S 4.Dr Well 7.Cspool			2020	73,000	0	0	73,000		
2.T Water 5.Dug Well 8.Water			2021	73,000	0	0	73,000		
3.Septic 6.Privy 9.None			2022	131,400	0	0	131,400		
Street 6 Private Rd.....			2023	131,400	0	0	131,400		
1.Paved 4.R/W 7.			Land Data						
2.Semi Imp 5.Sub Rd 8.			Front Foot	Type	Effective		Influence		Influence Codes
3.Gravel 6.Priv Rd 9.None					Frontage	Depth	Factor	Code	
STATUS TG-F&O 0			11.Water Departme			%		1.Second Zone	
Bldg Incomplete 0			12.Undergrd Servi			%		2.Devel Costs	
Sale Data			13.Substations			%		3.Swampy	
			14.Transm Lines			%		4.Size/Shape	
Sale Date 6/01/1999			15.Dist System			%		5.Access	
Price			Square Foot		Square Feet			6.R/W thru Lot	
Sale Type							%		7.Restricted
1.Land 4.Trailer 7.			16.					8.Location	
2.L & B 5.Other 8.							%		9.Fractional Sha
3.Bldg 6.Comm 9.			17.TrnsCan Trans					Acres	
Financing							%		30.Softwood (TG)
1.Convent 4.Seller 7.Bank or Re			18.TrnsCan Rds/Im			%		31.Mixedwood (TG)	
2.FHA/VA 5.Private 8.Divorce			19.Condominium			%		32.Hardwood (TG)	
3.Assumed 6.Cash 9.Unknown			20.Tarred Drivewa			%		33.Waste L /R Pro	
Validity			Fract. Acre		Acreege/Sites			34.Roads/Unforest	
1.Valid 4.Bk Repo 7.Abutts							%		35.Eustis Dam
2.Related 5.Partial 8.Other			21.Base Lot 1st A	23	1.46	100	%	0	
3.Distress 6.Exempt 9.Question			22.Secondary Acre			%		36.ReEnergyWater	
Verified			23.Remote Water			%		37.ReEnergy Site	
1.Buyer 4.Agent 7.Family			Acres			%		38.ReEnergyTransm	
2.Seller 5.Pub Rec 8.Other			24.Next 3-10 Acre			%		39.Deeded R/W to	
3.Lender 6.MLS 9.			25.Next 11-15 Acr			%		40.S Lumber Site	
			26.16+ (Undevel A			%		41.Demolition Cha	
			27.Below 1146Elev			%		42.Privy/H Tank/	
			28.Gravel Pits			%		43.Comm Imp Lot	
			29.Unforested Vac			%		44.Water Availabl	
			Total Acreage		1.46			45.Septic Availab	
								46.Wtr&Septic Ava	

Inspection Witnessed By:

X	Date	Description	Date Insp.
No./Date			

Notes:

Eustis

Map Lot R03-027-A


Account 743

Location NEWELLS ROAD

Card 1

Of 1

7/03/2023

Building Style	SF Bsmt Living	Layout						
1.Ranch/Co 5.A-Frame 9.Other	Fin Bsmt Grade	1.Typical 4.O-Built 7.						
2.Gambrel 6.Apt.Bldg 10.Daylt.B	OPEN-5-CUSTOMIZE	2.Inadeq 5.Camp 8.						
3.R Ranch 7.Camp 11.	Heat Type	3.Poor 6. 9.						
4.Cape/Col 8.Log 12.	1.HWBB 5.FWA 9.No Heat	Attic						
Dwelling Units	2.Combo 6.Stove 10.Geo	1.1/4 Fin 4.Full Fin 7.						
Other Units	3.Radiant 7.Electric 11.	2.1/2 Fin 5.F/Stair 8.CS						
Stories	4.Monitor 8.F/Wall 12.	3.3/4 Fin 6. 9.None						
1.1 4.1 & 1/2 7.1.S/w/lf	Cool Type	Insulation						
2.2 5.1 & 3/4 8.1 & 1/4	1.A/C 4.W&C Air 7.	1.Full 4.Minimal 7.						
3.3 6.2 & 1/2 9.	2.Evapor 5. 8.	2.Heavy 5.Partial 8.						
Exterior Walls	3.H Pump 6. 9.None	3.Capped 6. 9.None						
1.Clbd/Shg 5.B/B/T111 9.Other	Kitchen Style	Unfinished %						
2.Vin/Al 6.Brick 10.None	1.Modern 4.Obsolete 7.	Grade & Factor						
3.Masonite 7.Log 11.Boards	2.Typical 5.Basic 8.	1.E Grade 4.C+ Grade 7.A+ Grade						
4.Asb/Asp 8.Concrete 12.	3.Old Type 6.No Water 9.None	2.D Grade 5.B Grade 8.						
Roof Surface	Bath(s) Style	3.C Grade 6.A Grade 9.Same						
1.Steel 4.Asphalt 7.Rubber	1.Modern 4.Obsolete 7.Bio/Chem	SQFT (Footprint)						
2.Vented 5.Wood 8.	2.Typical 5.Basic 8.Privy	Condition						
3.Tin/Alum 6.Rolled 9.Other	3.Old Type 6. 9.None	1.Poor 4.Avg 7.V G						
SF Masonry Trim	# Rooms	2.Fair 5.Avg+ 8.Exc						
ELECTICAL	# Bedrooms	3.Avg- 6.Good 9.Same						
OPEN-4-	# Full Baths	Phys. % Good						
Year Built	# Half Baths	Funct. % Good						
Year Remodeled	# Addn Fixtures	Functional Code						
Foundation	# Fireplaces	1.Incomp 4.Bsmt 7.C Wall						
1.Concrete 4.Wood 7.Partial		2.O-Built 5.Size 8.LongTerm						
2.C Block 5.Slab 8.ledge/ro		3.Damaged 6.Bath 9.None						
3.Gran/Roc 6.Piers 9.Pier/Pad		Econ. % Good						
Basement		Economic Code						
1.1/4 Bmt 4.Full Bmt 7.Dirt Fl		0.None 3.No Power 6.Comment						
2.1/2 Bmt 5.Crawl Sp 8.S Level		1.Location 4.Size 7.Uti Easm						
3.3/4 Bmt 6.Fnd noB/ 9.None		2.Encroach 5.Condition 8.Incmlpt						
Bsmt Gar # Cars		Entrance Code 0						
Wet Basement		1.Interior 4.Vacant 7.						
1.Dry 4. 7.		2.Refusal 5.Estimate 8.						
2.Damp 5.Crawl Sp 8.SPump	3.Informed 6. 9.							
3.Wet 6. 9.None	Information Code 0							
	1.Owner 4.Agent 7.Inspect							
	2.Relative 5.Estimate 8.							
	3.Tenant 6.Other 9.							
Date Inspected								
Additions, Outbuildings & Improvements								
Type	Year	Units	Grade	Cond	Phys.	Funct.	Sound Value	
					%	%		1.1 S Frame add-
					%	%		2.2 S Frame add-
					%	%		3.3 S Frame add-
					%	%		4.1 & 1/2 S add-
					%	%		5.1 & 3/4 S add-
					%	%		6.2 & 1/2 S add-
					%	%		21.Open Frame Por
					%	%		22.Encl Frame Por
					%	%		23.Frame Garage
					%	%		24.Frame Shed
					%	%		25.2S w/ba/no bsm
					%	%		26.1SFr Overhang
					%	%		27.Unfin Basement
					%	%		28.1 S 0 ba/0 bs
					%	%		29.Finished Attic

PLUM CREEK MAINE TIMBERLANDS,L.L.C
 C/O WEYERHAEUSER CO.
 TAX DEPARTMENT
 SEATTLE WA 98104

B1855P153

Inspection Witnessed By:

X	Date	Date Insp.
No./Date	Description	Date Insp.

Notes:

Eustis

Property Data			Assessment Record						
Neighborhood 26 Tree Growth			Year	Land	Buildings	Exempt	Total		
Tree Growth Year 0			2010	375,700	0	0	375,700		
X Coordinate 0			2011	375,700	0	0	375,700		
Y Coordinate 0			2012	375,700	0	0	375,700		
Zone/Land Use 14 Rural Woodland 1			2013	375,700	0	0	375,700		
Secondary Zone			2014	375,700	0	0	375,700		
Topography 2 Rolling			2015	375,700	0	0	375,700		
1.Level 4.Below St 7.Incline			2016	375,700	0	0	375,700		
2.Rolling 5.Low 8.			2017	375,700	0	0	375,700		
3.Above St 6.Swampy 9.			2018	470,400	0	0	470,400		
Utilities 9 None			2019	470,400	0	0	470,400		
1.W & S 4.Dr Well 7.Cspool			2020	470,400	0	0	470,400		
2.T Water 5.Dug Well 8.Water			2021	470,400	0	0	470,400		
3.Septic 6.Privy 9.None			2022	554,400	0	0	554,400		
Street 9 None			2023	554,400	0	0	554,400		
1.Paved 4.R/W 7.			Land Data						
2.Semi Imp 5.Sub Rd 8.			Front Foot	Type	Effective		Influence		Influence Codes
3.Gravel 6.Priv Rd 9.None					Frontage	Depth	Factor	Code	
STATUS TG-F&O 0			11.Water Departme					1.Second Zone	
Bldg Incomplete 0			12.Undergrd Servi					2.Devel Costs	
Sale Data			13.Substations					3.Swampy	
			14.Transm Lines					4.Size/Shape	
Sale Date 11/01/1998			15.Dist System					5.Access	
Price			Square Foot	Square Feet	 	 	 	6.R/W thru Lot	
Sale Type								7.Restricted	
1.Land 4.Trailer 7.			Fract. Acre	 	 	 	 	8.Location	
2.L & B 5.Other 8.								9.Fractional Sha	
3.Bldg 6.Comm 9.			Acres	 	 	 	 	10.Acres	
Financing								11.Acres	
1.Convent 4.Seller 7.Bank or Re			16.					12.Acres	
2.FHA/VA 5.Private 8.Divorce			17.TrnsCan Trans					13.Acres	
3.Assumed 6.Cash 9.Unknown			18.TrnsCan Rds/Im					14.Acres	
Validity			19.Condominium					15.Acres	
1.Valid 4.Bk Repo 7.Abutts			20.Tarred Drivewa					16.Acres	
2.Related 5.Partial 8.Other			Acres	 	 	 	 	17.Acres	
3.Distress 6.Exempt 9.Question								18.Acres	
Verified			19.Acres					19.Acres	
1.Buyer 4.Agent 7.Family			20.Acres					20.Acres	
2.Seller 5.Pub Rec 8.Other			21.Base Lot 1st A	28	0.00	100	%	0	
3.Lender 6.MLS 9.			22.Secondary Acre	33	336.00	100	%	0	
			23.Remote Water	34	168.00	100	%	0	
			24.Next 3-10 Acre						
			25.Next 11-15 Acr						
			26.16+ (Undevel A						
			27.Below 1146Elev						
			28.Gravel Pits						
			29.Unforested Vac						
				Total Acreage		504.00			
								43.Comm Imp Lot	
								44.Water Availabl	
								45.Septic Availab	
								46.Wtr&Septic Ava	

Eustis

Map Lot R04-002 & R05-007

Account 714

Location SCOTT ROAD

Card 1

Of 1

7/03/2023

Building Style	SF Bsmt Living		Layout					
1.Ranch/Co	5.A-Frame	9.Other	1.Typical	4.O-Built 7.				
2.Gambrel	6.Apt.Bldg	10.Daylt.B	2.Inadeq	5.Camp 8.				
3.R Ranch	7.Camp	11.	3.Poor	6. 9.				
4.Cape/Col	8.Log	12.	Attic					
Dwelling Units	1.HWBB	5.FWA	9.No Heat	1.1/4 Fin 4.Full Fin 7.				
Other Units	2.Combo	6.Stove	10.Geo	2.1/2 Fin 5.FI/Stair 8.CS				
Stories	3.Radiant	7.Electric	11.	3.3/4 Fin 6. 9.None				
1.1	4.1 & 1/2	7.1.S/w/lf	Cool Type					
2.2	5.1 & 3/4	8.1 & 1/4	1.A/C	4.W&C Air 7.				
3.3	6.2 & 1/2	9.	2.Evapor	5. 8.				
Exterior Walls		3.H Pump	6. 9.None	3.Capped 6. 9.None				
1.Clbd/Shg	5.B/B/T111	9.Other	Kitchen Style					
2.Vin/Al	6.Brick	10.None	1.Modern	4.Obsolete 7.				
3.Masonite	7.Log	11.Boards	2.Typical	5.Basic 8.				
4.Asb/Asp	8.Concrete	12.	3.Old Type	6.No Water 9.None				
Roof Surface		Bath(s) Style		Unfinished %				
1.Steel	4.Asphalt	7.Rubber	1.Modern	4.Obsolete 7.Bio/Chem				
2.Vented	5.Wood	8.	2.Typical	5.Basic 8.Privy				
3.Tin/Alum	6.Rolled	9.Other	3.Old Type	6. 9.None				
SF Masonry Trim		# Rooms		Grade & Factor				
ELECTICAL		# Bedrooms		1.E Grade 4.C+ Grade 7.A+ Grade				
OPEN-4-		# Full Baths		2.D Grade 5.B Grade 8.				
Year Built		# Half Baths		3.C Grade 6.A Grade 9.Same				
Year Remodeled		# Addn Fixtures		SQFT (Footprint)				
Foundation		# Fireplaces		Condition				
1.Concrete	4.Wood	7.Partial	1.Poor 4.Avg 7.V G					
2.C Block	5.Slab	8.ledge/ro	2.Fair 5.Avg+ 8.Exc					
3.Gran/Roc	6.Piers	9.Pier/Pad	3.Avg- 6.Good 9.Same					
Basement		Phys. % Good		Functional Code				
1.1/4 Bmt	4.Full Bmt	7.Dirt FI	1.Incomp 4.Bsmt 7.C Wall					
2.1/2 Bmt	5.Crawl Sp	8.S Level	2.O-Built 5.Size 8.LongTerm					
3.3/4 Bmt	6.Fnd noB/	9.None	3.Damaged 6.Bath 9.None					
Bsmt Gar # Cars		Econ. % Good		Economic Code				
Wet Basement		Information Code 0		0.None 3.No Power 6.Comment				
1.Dry	4. 7.	1.Interior 4.Vacant 7.		1.Location 4.Size 7.Uti Easm				
2.Damp	5.Crawl Sp 8.SPump	2.Refusal 5.Estimate 8.		2.Encroach 5.Condition 8.Incmlpt				
3.Wet	6. 9.None	3.Informed 6. 9.		Entrance Code 0				
Date Inspected		Information Code 0		1.Owner 4.Agent 7.Inspect				
		2.Relative 5.Estimate 8.		2.Refusal 5.Estimate 8.				
		3.Tenant 6.Other 9.		3.Tenant 6.Other 9.				
Additions, Outbuildings & Improvements				1.1 S Frame add-				
Type	Year	Units	Grade	Cond	Phys.	Funct.	Sound Value	2.2 S Frame add-
					%	%		3.3 S Frame add-
					%	%		4.1 & 1/2 S add-
					%	%		5.1 & 3/4 S add-
					%	%		6.2 & 1/2 S add-
					%	%		21.Open Frame Por
					%	%		22.Encl Frame Por
					%	%		23.Frame Garage
					%	%		24.Frame Shed
					%	%		25.2S w/ba/no bsm
					%	%		26.1SFr Overhang
					%	%		27.Unfin Basement
					%	%		28.1 S 0 ba/0 bs
					%	%		29.Finished Attic



Plum Creek Maine Timberlands,LLC
 TransCanada Maine Wind Dev.Inc.
 TAX DEPARTMENT
 SEATTLE WA 98104

Previous Owner
 EUSTIS, TOWN OF
 P. O. BOX 350

STRATTON ME 04982
 Sale Date: 5/01/2006

Inspection Witnessed By:

X		Date
No./Date	Description	Date Insp.

Notes:

Eustis

Property Data			Assessment Record						
Neighborhood 6 Rural			Year	Land	Buildings	Exempt	Total		
Tree Growth Year 0			2010	47,500	0	0	47,500		
X Coordinate 0			2011	47,500	0	0	47,500		
Y Coordinate 0			2012	47,500	0	0	47,500		
Zone/Land Use 21 Commercial Use			2013	47,500	0	0	47,500		
Secondary Zone			2014	118,800	0	0	118,800		
Topography 2 Rolling			2015	118,800	0	0	118,800		
1.Level 4.Below St 7.Incline			2016	118,800	0	0	118,800		
2.Rolling 5.Low 8.			2017	118,800	0	0	118,800		
3.Above St 6.Swampy 9.			2018	96,000	0	0	96,000		
Utilities			2019	96,000	0	0	96,000		
1.W & S 4.Dr Well 7.Cspool			2020	96,000	0	0	96,000		
2.T Water 5.Dug Well 8.Water			2021	96,000	0	0	96,000		
3.Septic 6.Privy 9.None			2022	96,000	0	0	96,000		
Street			2023	96,000	0	0	96,000		
1.Paved 4.R/W 7.			Land Data						
2.Semi Imp 5.Sub Rd 8.			Front Foot	Type	Effective		Influence		Influence Codes
3.Gravel 6.Priv Rd 9.None					Frontage	Depth	Factor	Code	
STATUS TG-F&O 0			11.Water Departme					1.Second Zone	
Bldg Incomplete 0			12.Undergrd Servi					2.Devel Costs	
Sale Data			13.Substations					3.Swampy	
			14.Transm Lines					4.Size/Shape	
Sale Date			15.Dist System					5.Access	
Price			Square Foot	Square Feet	 	 	 	6.R/W thru Lot	
Sale Type								7.Restricted	
1.Land 4.Trailer 7.			Fract. Acre	 	 	 	 	8.Location	
2.L & B 5.Other 8.								9.Fractional Sha	
3.Bldg 6.Comm 9.			16.					Acres	
Financing			17.TrnsCan Trans					30.Softwood (TG)	
1.Convent 4.Seller 7.Bank or Re			18.TrnsCan Rds/Im					31.Mixedwood (TG)	
2.FHA/VA 5.Private 8.Divorce			19.Condominium					32.Hardwood (TG)	
3.Assumed 6.Cash 9.Unknown			20.Tarred Drivewa					33.Waste L /R Pro	
Validity			Acres/Sites	 	 	 	 	34.Roads/Unforest	
1.Valid 4.Bk Repo 7.Abutts								35.Eustis Dam	
2.Related 5.Partial 8.Other			21.Base Lot 1st A	47	32.00	100	%	36.ReEnergyWater	
3.Distress 6.Exempt 9.Question			22.Secondary Acre					37.ReEnergy Site	
Verified			23.Remote Water					38.ReEnergyTransm	
1.Buyer 4.Agent 7.Family			Acres					39.Deeded R/W to	
2.Seller 5.Pub Rec 8.Other			24.Next 3-10 Acre					40.S Lumber Site	
3.Lender 6.MLS 9.			25.Next 11-15 Acr					41.Demolition Cha	
			26.16+ (Undevel A					42.Privy/H Tank/	
			27.Below 1146Elev					43.Comm Imp Lot	
			28.Gravel Pits					44.Water Availabl	
			29.Unforested Vac					45.Septic Availab	
			Total Acreage		32.00	46.Wtr&Septic Ava			

Eustis

Map Lot R12-003


Account 430

Location TIM POND TOWN LINE

Card 1

Of 1

7/03/2023

Building Style	SF Bsmt Living						Layout				
1.Ranch/Co	5.A-Frame	9.Other	Fin Bsmt Grade				1.Typical	4.O-Built	7.		
2.Gambrel	6.Apt.Bldg	10.Daylt.B	OPEN-5-CUSTOMIZE						2.Inadeq	5.Camp	8.
3.R Ranch	7.Camp	11.	Heat Type						3.Poor	6.	9.
4.Cape/Col	8.Log	12.	1.HWBB	5.FWA	9.No Heat	Attic					
Dwelling Units			2.Combo	6.Stove	10.Geo	1.1/4 Fin	4.Full Fin	7.			
Other Units			3.Radiant	7.Electric	11.	2.1/2 Fin	5.F/Stair	8.CS			
Stories			4.Monitor	8.F/Wall	12.	3.3/4 Fin	6.	9.None			
1.1	4.1 & 1/2	7.1.S/w/lf	Cool Type			Insulation					
2.2	5.1 & 3/4	8.1 & 1/4	1.A/C	4.W&C Air	7.	1.Full	4.Minimal	7.			
3.3	6.2 & 1/2	9.	2.Evapor	5.	8.	2.Heavy	5.Partial	8.			
Exterior Walls			3.H Pump	6.	9.None	3.Capped	6.	9.None			
1.Clbd/Shg	5.B/B/T111	9.Other	Kitchen Style			Unfinished %					
2.Vin/Al	6.Brick	10.None	1.Modern	4.Obsolete	7.	Grade & Factor					
3.Masonite	7.Log	11.Boards	2.Typical	5.Basic	8.	1.E Grade	4.C+ Grade	7.A+ Grade			
4.Asb/Asp	8.Concrete	12.	3.Old Type	6.No Water	9.None	2.D Grade	5.B Grade	8.			
Roof Surface			Bath(s) Style			3.C Grade	6.A Grade	9.Same			
1.Steel	4.Asphalt	7.Rubber	1.Modern	4.Obsolete	7.Bio/Chem	SQFT (Footprint)					
2.Vented	5.Wood	8.	2.Typical	5.Basic	8.Privy	Condition					
3.Tin/Alum	6.Rolled	9.Other	3.Old Type	6.	9.None	1.Poor	4.Avg	7.V G			
SF Masonry Trim			# Rooms			2.Fair	5.Avg+	8.Exc			
ELECTICAL			# Bedrooms			3.Avg-	6.Good	9.Same			
OPEN-4-			# Full Baths			Phys. % Good					
Year Built			# Half Baths			Funct. % Good					
Year Remodeled			# Addn Fixtures			Functional Code					
Foundation			# Fireplaces			1.Incomp	4.Bsmt	7.C Wall			
1.Concrete	4.Wood	7.Partial							2.O-Built	5.Size	8.LongTerm
2.C Block	5.Slab	8.ledge/ro							3.Damaged	6.Bath	9.None
3.Gran/Roc	6.Piers	9.Pier/Pad							Econ. % Good		
Basement									Economic Code		
1.1/4 Bmt	4.Full Bmt	7.Dirt Fl							0.None	3.No Power	6.Comment
2.1/2 Bmt	5.Crawl Sp	8.S Level							1.Location	4.Size	7.Uti Easm
3.3/4 Bmt	6.Fnd noB/	9.None							2.Encroach	5.Condition	8.Incmlplet
Bsmt Gar # Cars									Entrance Code 0		
Wet Basement									Information Code 0		
1.Dry	4.	7.							1.Interior	4.Vacant	7.
2.Damp	5.Crawl Sp	8.SPump	2.Refusal	5.Estimate	8.						
3.Wet	6.	9.None	3.Informed	6.	9.						
Date Inspected			Information Code 0								
			1.Owner	4.Agent	7.Inspect						
			2.Relative	5.Estimate	8.						
			3.Tenant	6.Other	9.						
Additions, Outbuildings & Improvements											
Type	Year	Units	Grade	Cond	Phys.	Funct.	Sound Value				
					%	%		1.1 S Frame add-			
					%	%		2.2 S Frame add-			
					%	%		3.3 S Frame add-			
					%	%		4.1 & 1/2 S add-			
					%	%		5.1 & 3/4 S add-			
					%	%		6.2 & 1/2 S add-			
					%	%		21.Open Frame Por			
					%	%		22.Encl Frame Por			
					%	%		23.Frame Garage			
					%	%		24.Frame Shed			
					%	%		25.2S w/ba/no bsm			
					%	%		26.1SFr Overhang			
					%	%		27.Unfin Basement			
					%	%		28.1 S 0 ba/0 bs			
					%	%		29.Finished Attic			

PLUMMER, BRETT E
SLOAN, NANCY E
40 PLUMMER RD
WESTPORT ISLAND ME 04578

B3006P155 B3542P62 B4058P235 B4505P111

Previous Owner
HANSON, NANCY J
HANSON, PHILLIP N III
26 BLUEBERRY PINES DR
NAPLES ME 04055
Sale Date: 10/28/2022

Previous Owner
Hanson, Philip N. & Ann M.
Hanson, Phillip N., III, Life Estate
67 Amy Road
Poland ME 04274
Sale Date: 1/04/2019

Previous Owner
SCOTT, FRANK H.
SCOTT, VALERIA T.
253 SANFORD RD.
ALFRED ME 04002
Sale Date: 3/13/2008

Inspection Witnessed By:

X	Date	Date Insp.
No./Date	Description	Date Insp.

Notes:

Property Data		
Neighborhood	48 Kerns Subd.	
Tree Growth Year	0	
X Coordinate	0	
Y Coordinate	0	
Zone/Land Use	11 Residential/Rec.	
Secondary Zone		
Topography	7 Inclining	
1.Level	4.Below St	7.Incline
2.Rolling	5.Low	8.
3.Above St	6.Swampy	9.
Utilities	3 Septic Disposal&	5 Dug Well &
1.W & S	4.Dr Well	7.Cspool
2.T Water	5.Dug Well	8.Water
3.Septic	6.Privy	9.None
Street	5 Subdivision Rd.	
1.Paved	4.R/W	7.
2.Semi Imp	5.Sub Rd	8.
3.Gravel	6.Priv Rd	9.None
STATUS TG-F&O	0	
Bldg Incomplete	0	
Sale Data		
Sale Date	10/28/2022	
Price	159,500	
Sale Type	2 Land & Buildings	
1.Land	4.Trailer	7.
2.L & B	5.Other	8.
3.Bldg	6.Comm	9.
Financing	9 Unknown	
1.Convent	4.Seller	7.Bank or Re
2.FHA/VA	5.Private	8.Divorce
3.Assumed	6.Cash	9.Unknown
Validity	1 Arms Length Sale	
1.Valid	4.Bk Repo	7.Abutts
2.Related	5.Partial	8.Other
3.Distress	6.Exempt	9.Question
Verified	5 Public Record	
1.Buyer	4.Agent	7.Family
2.Seller	5.Pub Rec	8.Other
3.Lender	6.MLS	9.

Assessment Record				
Year	Land	Buildings	Exempt	Total
2010	40,400	44,100	0	84,500
2011	40,400	46,100	0	86,500
2012	40,200	48,600	0	88,800
2013	38,400	45,600	0	84,000
2014	37,700	46,300	0	84,000
2015	37,700	46,500	0	84,200
2016	37,100	46,500	0	83,600
2017	37,100	45,900	0	83,000
2018	37,100	45,200	0	82,300
2019	37,100	45,200	0	82,300
2020	37,100	44,600	0	81,700
2021	37,100	44,500	0	81,600
2022	48,100	57,100	0	105,200
2023	48,100	86,900	0	135,000

Land Data						
Front Foot	Type	Effective		Influence		Influence Codes
		Frontage	Depth	Factor	Code	
11.Water Departme				%		1.Second Zone
12.Undergrd Servi				%		2.Devel Costs
13.Substations				%		3.Swampy
14.Transm Lines				%		4.Size/Shape
15.Dist System				%		5.Access
				%		6.R/W thru Lot
				%		7.Restricted
				%		8.Location
				%		9.Fractional Sha
				%		Acres
				%		30.Softwood (TG)
				%		31.Mixedwood (TG)
				%		32.Hardwood (TG)
				%		33.Waste L /R Pro
				%		34.Roads/Unforest
				%		35.Eustis Dam
				%		36.ReEnergyWater
				%		37.ReEnergy Site
				%		38.ReEnergyTransm
				%		39.Deeded R/W to
				%		40.S Lumber Site
				%		41.Demolition Cha
				%		42.Privy/H Tank/
				%		43.Comm Imp Lot
				%		44.Water Availabl
				%		45.Septic Availab
				%		46.Wtr&Septic Ava
Total Acreage		1.24				


Eustis

Map Lot U18-005,006

Account 709

Location 16 PASS ROAD

Card 1 Of 1 7/03/2023

Building Style	8 Log Home/Cabin			SF Bsmt Living	0			Layout	1 Typical		
1.Ranch/Co	5.A-Frame	9.Other		Fin Bsmt Grade	0 0			1.Typical	4.O-Built	7.	
2.Gambrel	6.Apt.Bldg	10.Daylt.B		OPEN-5-CUSTOMIZE 0			2.Inadeq	5.Camp	8.		
3.R Ranch	7.Camp	11.		Heat Type	100% 4 Gas/Oil Monitor			3.Poor	6.	9.	
4.Cape/Col	8.Log	12.		1.HWBB	5.FWA	9.No Heat	Attic 9 None				
Dwelling Units	1			2.Combo	6.Stove	10.Geo	1.1/4 Fin	4.Full Fin	7.		
Other Units	0			3.Radiant	7.Electric	11.	2.1/2 Fin	5.FI/Stair	8.CS		
Stories	7 One Story W/Loft			4.Monitor	8.FI/Wall	12.	3.3/4 Fin	6.	9.None		
1.1	4.1 & 1/2	7.1.S/w/lf		Cool Type	0% 9 None			Insulation 4 Minimal			
2.2	5.1 & 3/4	8.1 & 1/4		1.A/C	4.W&C Air	7.	1.Full	4.Minimal	7.		
3.3	6.2 & 1/2	9.		2.Evapor	5.	8.	2.Heavy	5.Partial	8.		
Exterior Walls 7 Log/Inc.Fake Log				3.H Pump	6.	9.None	3.Capped	6.	9.None		
1.Clbd/Shg	5.B/B/T111	9.Other		Kitchen Style 5 Basic			Unfinished % 0%				
2.Vin/Al	6.Brick	10.None		1.Modern	4.Obsolete	7.	Grade & Factor 3 Average 100%				
3.Masonite	7.Log	11.Boards		2.Typical	5.Basic	8.	1.E Grade	4.C+ Grade	7.A+ Grade		
4.Asb/Asp	8.Concrete	12.		3.Old Type	6.No Water	9.None	2.D Grade	5.B Grade	8.		
Roof Surface 1 Steel				Bath(s) Style 5 Basic			3.C Grade 6.A Grade 9.Same				
1.Steel	4.Asphalt	7.Rubber		1.Modern	4.Obsolete	7.Bio/Chem	SQFT (Footprint) 576				
2.Vented	5.Wood	8.		2.Typical	5.Basic	8.Privy	Condition 4 Average				
3.Tin/Alum	6.Rolled	9.Other		3.Old Type	6.	9.None	1.Poor	4.Avg	7.V G		
SF Masonry Trim 0				# Rooms 3			2.Fair	5.Avg+	8.Exc		
ELECTICAL 3				# Bedrooms 1			3.Avg-	6.Good	9.Same		
OPEN-4- 0				# Full Baths 1			Phys. % Good 0%				
Year Built 1972				# Half Baths 0			Funct. % Good 100%				
Year Remodeled 0				# Addn Fixtures 0			Functional Code 9 None				
Foundation 6 Piers/Posts				# Fireplaces 0			1.Incomp	4.Bsmt	7.C Wall		
1.Concrete	4.Wood	7.Partial									
2.C Block	5.Slab	8.ledge/ro									
3.Gran/Roc	6.Piers	9.Pier/Pad									
Basement 9 0 Bsmt/O Fdtn											
1.1/4 Bmt	4.Full Bmt	7.Dirt Fl									
2.1/2 Bmt	5.Crawl Sp	8.S Level									
3.3/4 Bmt	6.Fnd noB/	9.None									
Bsmt Gar # Cars 0											
Wet Basement 9 No Basement											
1.Dry	4.	7.									
2.Damp	5.Crawl Sp	8.SPump									
3.Wet	6.	9.None									
Date Inspected 10/22/1996											
Additions, Outbuildings & Improvements											
Type	Year	Units	Grade	Cond	Phys.	Funct.	Sound Value				
24 Frame Shed	1988	160	3 100	4	0 %	100 %		1.1 S Frame add			
24 Frame Shed	1980	96	2 100	3	0 %	100 %		2.2 S Frame add			
22 Encl Frame Porch	2014	80	3 100	4	0 %	100 %		3.3 S Frame add			
					%	%		4.1 & 1/2 S add			
					%	%		5.1 & 3/4 S add			
					%	%		6.2 & 1/2 S add			
					%	%		21.Open Frame Por			
					%	%		22.Encl Frame Por			
					%	%		23.Frame Garage			
					%	%		24.Frame Shed			
					%	%		25.2S w/ba/no bsm			
					%	%		26.1SFr Overhang			
					%	%		27.Unfin Basement			
					%	%		28.1 S 0 ba/0 bs			
					%	%		29.Finished Attic			



POHOPEK, MICHAEL
2 FERRY LN N
YORK ME 03909 9998

B2177P54

Inspection Witnessed By:

X	Date	Date Insp.
No./Date	Description	Date Insp.

Notes:

Eustis

Property Data			Assessment Record						
Neighborhood 49 Glidden Subd.			Year	Land	Buildings	Exempt	Total		
Tree Growth Year 0			2010	44,000	47,700	0	91,700		
X Coordinate 0			2011	44,000	49,500	0	93,500		
Y Coordinate 0			2012	43,300	52,200	0	95,500		
Zone/Land Use 11 Residential/Rec.			2013	41,500	49,900	0	91,400		
Secondary Zone			2014	40,000	51,800	0	91,800		
Topography 1 Level			2015	40,000	51,200	0	91,200		
1.Level 4.Below St 7.Incline			2016	38,800	51,200	0	90,000		
2.Rolling 5.Low 8.			2017	38,800	51,000	0	89,800		
3.Above St 6.Swampy 9.			2018	38,800	50,800	0	89,600		
Utilities 3 Septic Disposal& 5 Dug Well &			2019	38,800	50,800	0	89,600		
1.W & S 4.Dr Well 7.Cspool			2020	38,800	50,600	0	89,400		
2.T Water 5.Dug Well 8.Water			2021	38,800	50,400	0	89,200		
3.Septic 6.Privy 9.None			2022	51,500	65,500	0	117,000		
Street 5 Subdivision Rd.			2023	51,500	85,900	0	137,400		
1.Paved 4.R/W 7.			Land Data						
2.Semi Imp 5.Sub Rd 8.			Front Foot	Type	Effective		Influence		Influence Codes
3.Gravel 6.Priv Rd 9.None					Frontage	Depth	Factor	Code	
STATUS TG-F&O 0			11.Water Departme			%		1.Second Zone	
Bldg Incomplete 0			12.Undergrd Servi			%		2.Devel Costs	
Sale Data			13.Substations			%		3.Swampy	
			14.Transm Lines			%		4.Size/Shape	
Sale Date 8/01/2002			15.Dist System			%		5.Access	
Price 54,000			Square Foot		Square Feet			6.R/W thru Lot	
Sale Type 2 Land & Buildings								%	7.Restricted
1.Land 4.Trailer 7.			16.			%		8.Location	
2.L & B 5.Other 8.			17.TrnsCan Trans			%		9.Fractional Sha	
3.Bldg 6.Comm 9.			18.TrnsCan Rds/Im			%		Acres	
Financing 9 Unknown			19.Condominium			%		30.Softwood (TG)	
1.Convent 4.Seller 7.Bank or Re			20.Tarred Drivewa			%		31.Mixedwood (TG)	
2.FHA/VA 5.Private 8.Divorce			Fract. Acre	Acreege/Sites				32.Hardwood (TG)	
3.Assumed 6.Cash 9.Unknown							%	33.Waste L /R Pro	
Validity 1 Arms Length Sale			21.Base Lot 1st A	21	1.00	100	%	0	
1.Valid 4.Bk Repo 7.Abutts			22.Secondary Acre	22	0.50	100	%	0	
2.Related 5.Partial 8.Other			23.Remote Water	33	2.60	100	%	0	
3.Distress 6.Exempt 9.Question			Acres	46	1.00	100	%	0	
Verified 5 Public Record			24.Next 3-10 Acre				%		
1.Buyer 4.Agent 7.Family			25.Next 11-15 Acr				%		
2.Seller 5.Pub Rec 8.Other			26.16+ (Undevel A				%		
3.Lender 6.MLS 9.			27.Below 1146Elev				%		
			28.Gravel Pits	Total Acreage 4.10					
			29.Unforested Vac						
								34.Roads/Unforest	
								35.Eustis Dam	
								36.ReEnergyWater	
								37.ReEnergy Site	
								38.ReEnergyTransm	
								39.Deeded R/W to	
								40.S Lumber Site	
								41.Demolition Cha	
								42.Privy/H Tank/	
								43.Comm Imp Lot	
								44.Water Availabl	
								45.Septic Availab	
								46.Wtr&Septic Ava	


Eustis

Map Lot U18-048

Account 668

Location 31 GLIDDEN ROAD

Card 1 Of 1 7/03/2023

Building Style 7 Camp/Cottage	SF Bsmt Living 0	Layout 1 Typical
1.Ranch/Co 5.A-Frame 9.Other	Fin Bsmt Grade 0 0	1.Typical 4.O-Built 7.
2.Gambrel 6.Apt.Bldg 10.Daylt.B	OPEN-5-CUSTOMIZE 0	2.Inadeq 5.Camp 8.
3.R Ranch 7.Camp 11.	Heat Type 100% 2 Combination	3.Poor 6. 9.
4.Cape/Col 8.Log 12.	1.HWBB 5.FWA 9.No Heat	Attic 9 None
Dwelling Units 1	2.Combo 6.Stove 10.Geo	1.1/4 Fin 4.Full Fin 7.
Other Units 0	3.Radiant 7.Electric 11.	2.1/2 Fin 5.FI/Stair 8.CS
Stories 7 One Story W/Loft	4.Monitor 8.FI/Wall 12.	3.3/4 Fin 6. 9.None
1.1 4.1 & 1/2 7.1.S/w/lf	Cool Type 0% 9 None	Insulation 4 Minimal
2.2 5.1 & 3/4 8.1 & 1/4	1.A/C 4.W&C Air 7.	1.Full 4.Minimal 7.
3.3 6.2 & 1/2 9.	2.Evapor 5. 8.	2.Heavy 5.Partial 8.
Exterior Walls 5 B.& B./T-I-II	3.H Pump 6. 9.None	3.Capped 6. 9.None
1.Clbd/Shg 5.B/B/T111 9.Other	Kitchen Style 5 Basic	Unfinished % 0%
2.Vin/Al 6.Brick 10.None	1.Modern 4.Obsolete 7.	Grade & Factor 3 Average 100%
3.Masonite 7.Log 11.Boards	2.Typical 5.Basic 8.	1.E Grade 4.C+ Grade 7.A+ Grade
4.Asb/Asp 8.Concrete 12.	3.Old Type 6.No Water 9.None	2.D Grade 5.B Grade 8.
Roof Surface 3 Tin/Aluminum	Bath(s) Style 5 Basic	3.C Grade 6.A Grade 9.Same
1.Steel 4.Asphalt 7.Rubber	1.Modern 4.Obsolete 7.Bio/Chem	SQFT (Footprint) 512
2.Vented 5.Wood 8.	2.Typical 5.Basic 8.Privy	Condition 4 Average
3.Tin/Alum 6.Rolled 9.Other	3.Old Type 6. 9.None	1.Poor 4.Avg 7.V G
SF Masonry Trim 0	# Rooms 2	2.Fair 5.Avg+ 8.Exc
ELECTICAL 3	# Bedrooms 1	3.Avg- 6.Good 9.Same
OPEN-4- 0	# Full Baths 1	Phys. % Good 0%
Year Built 1940	# Half Baths 0	Funct. % Good 100%
Year Remodeled 1988	# Addn Fixtures 0	Functional Code 9 None
Foundation 1 Concrete	# Fireplaces 0	1.Incomp 4.Bsmt 7.C Wall
1.Concrete 4.Wood 7.Partial		2.O-Built 5.Size 8.LongTerm
2.C Block 5.Slab 8.ledge/ro		3.Damaged 6.Bath 9.None
3.Gran/Roc 6.Piers 9.Pier/Pad		Econ. % Good 100%
Basement 4 Full Basement		Economic Code None
1.1/4 Bmt 4.Full Bmt 7.Dirt Fl		0.None 3.No Power 6.Comment
2.1/2 Bmt 5.Crawl Sp 8.S Level		1.Location 4.Size 7.Uti Easm
3.3/4 Bmt 6.Fnd noB/ 9.None		2.Encroach 5.Condition 8.Incmlpt
Bsmt Gar # Cars 0		Entrance Code 5 Estimated
Wet Basement 1 Dry Basement		1.Interior 4.Vacant 7.
1.Dry 4. 7.		2.Refusal 5.Estimate 8.
2.Damp 5.Crawl Sp 8.SPump	3.Informed 6. 9.	
3.Wet 6. 9.None	Information Code 5 Estimate	
	1.Owner 4.Agent 7.Inspect	
	2.Relative 5.Estimate 8.	
	3.Tenant 6.Other 9.	

Date Inspected 9/03/1996

Additions, Outbuildings & Improvements							
Type	Year	Units	Grade	Cond	Phys.	Funct.	Sound Value
68 Wood Deck	1990	180	3 100	3	0 %	100 %	
23 Frame Garage	1990	576	3 100	3	0 %	100 %	
71 8 Ohead Door	1990	2	3 100	3	0 %	100 %	
					%	%	1.1 S Frame add
					%	%	2.2 S Frame add
					%	%	3.3 S Frame add
					%	%	4.1 & 1/2 S add
					%	%	5.1 & 3/4 S add
					%	%	6.2 & 1/2 S add
					%	%	21.Open Frame Por
					%	%	22.Encl Frame Por
					%	%	23.Frame Garage
					%	%	24.Frame Shed
					%	%	25.2S w/ba/no bsm
					%	%	26.1SFr Overhang
					%	%	27.Unfin Basement
					%	%	28.1 S 0 ba/0 bs
					%	%	29.Finished Attic



Poliquin, Gilbert A
 Poliquin, Diana
 57 Island Cove Lane
 Poland ME 04274

B2157P260

Property Data			Assessment Record						
Neighborhood 9 Caldwell Road			Year	Land	Buildings	Exempt	Total		
Tree Growth Year 0			2010	31,200	62,400	0	93,600		
X Coordinate 0			2011	31,200	65,700	0	96,900		
Y Coordinate 0			2012	30,300	69,200	0	99,500		
Zone/Land Use 11 Residential/Rec.			2013	31,600	66,200	0	97,800		
Secondary Zone			2014	30,400	66,800	0	97,200		
Topography 7 Inclining			2015	30,400	65,300	0	95,700		
1.Level 4.Below St 7.Incline			2016	29,200	65,300	0	94,500		
2.Rolling 5.Low 8.			2017	29,200	64,300	0	93,500		
3.Above St 6.Swampy 9.			2018	29,200	64,300	0	93,500		
Utilities 3 Septic Disposal& 5 Dug Well &			2019	29,200	63,400	0	92,600		
1.W & S 4.Dr Well 7.Cspool			2020	29,200	62,500	0	91,700		
2.T Water 5.Dug Well 8.Water			2021	29,200	62,500	0	91,700		
3.Septic 6.Privy 9.None			2022	37,100	80,100	0	117,200		
Street 1 Paved			2023	37,100	103,200	0	140,300		
1.Paved 4.R/W 7.			Land Data						
2.Semi Imp 5.Sub Rd 8.			Front Foot	Type	Effective		Influence		Influence Codes
3.Gravel 6.Priv Rd 9.None					Frontage	Depth	Factor	Code	
STATUS TG-F&O 0			11.Water Departme				%	1.Second Zone	
Bldg Incomplete 0			12.Undergrd Servi				%	2.Devel Costs	
Sale Data			13.Substations				%	3.Swampy	
			14.Transm Lines				%	4.Size/Shape	
Sale Date			15.Dist System				%	5.Access	
Price			Square Foot		Square Feet			%	6.R/W thru Lot
Sale Type									%
1.Land 4.Trailer 7.			16.				%	8.Location	
2.L & B 5.Other 8.			17.TrnsCan Trans				%	9.Fractional Sha	
3.Bldg 6.Comm 9.			18.TrnsCan Rds/Im				%	Acres	
Financing			19.Condominium				%	30.Softwood (TG)	
1.Convent 4.Seller 7.Bank or Re			20.Tarred Drivewa				%	31.Mixedwood (TG)	
2.FHA/VA 5.Private 8.Divorce			Fract. Acre	Acreege/Sites			%	32.Hardwood (TG)	
3.Assumed 6.Cash 9.Unknown				21.Base Lot 1st A	21	0.58	100	%	33.Waste L /R Pro
Validity			22.Secondary Acre	46	1.00	100	%	34.Roads/Unforest	
1.Valid 4.Bk Repo 7.Abutts			23.Remote Water				%	35.Eustis Dam	
2.Related 5.Partial 8.Other			Acres				%	36.ReEnergyWater	
3.Distress 6.Exempt 9.Question				24.Next 3-10 Acre				%	37.ReEnergy Site
Verified			25.Next 11-15 Acr				%	38.ReEnergyTransm	
1.Buyer 4.Agent 7.Family			26.16+ (Undevel A				%	39.Deeded R/W to	
2.Seller 5.Pub Rec 8.Other			27.Below 1146Elev				%	40.S Lumber Site	
3.Lender 6.MLS 9.			28.Gravel Pits				%	41.Demolition Cha	
			29.Unforested Vac				%	42.Privy/H Tank/	
			Total Acreage		0.58				43.Comm Imp Lot
									44.Water Availabl
									45.Septic Availab
									46.Wtr&Septic Ava

Inspection Witnessed By:

No./Date	Description	Date Insp.
X		

Notes:


Eustis

Map Lot U15-039

Account 924

Location 45 CALDWELL ROAD

Card 1 Of 1 7/03/2023

Building Style 4 Cape/Colonial	SF Bsmt Living 0	Layout 1 Typical
1.Ranch/Co 5.A-Frame 9.Other	Fin Bsmt Grade 0 0	1.Typical 4.O-Built 7.
2.Gambrel 6.Apt.Bldg 10.Daylt.B	OPEN-5-CUSTOMIZE 0	2.Inadeq 5.Camp 8.
3.R Ranch 7.Camp 11.	Heat Type 100% 5 Forced Warm Air	3.Poor 6. 9.
4.Cape/Col 8.Log 12.	1.HWBB 5.FWA 9.No Heat	Attic 8 Crawl Space
Dwelling Units 1	2.Combo 6.Stove 10.Geo	1.1/4 Fin 4.Full Fin 7.
Other Units 0	3.Radiant 7.Electric 11.	2.1/2 Fin 5.FI/Stair 8.CS
Stories 1 One Story	4.Monitor 8.FI/Wall 12.	3.3/4 Fin 6. 9.None
1.1 4.1 & 1/2 7.1.S/w/lf	Cool Type 0% 9 None	Insulation 1 Full
2.2 5.1 & 3/4 8.1 & 1/4	1.A/C 4.W&C Air 7.	1.Full 4.Minimal 7.
3.3 6.2 & 1/2 9.	2.Evapor 5. 8.	2.Heavy 5.Partial 8.
Exterior Walls 1 Clapboard/Shingl	3.H Pump 6. 9.None	3.Capped 6. 9.None
1.Clbd/Shg 5.B/B/T111 9.Other	Kitchen Style 5 Basic	Unfinished % 0%
2.Vin/Al 6.Brick 10.None	1.Modern 4.Obsolete 7.	Grade & Factor 3 Average 100%
3.Masonite 7.Log 11.Boards	2.Typical 5.Basic 8.	1.E Grade 4.C+ Grade 7.A+ Grade
4.Asb/Asp 8.Concrete 12.	3.Old Type 6.No Water 9.None	2.D Grade 5.B Grade 8.
Roof Surface 1 Steel	Bath(s) Style 5 Basic	3.C Grade 6.A Grade 9.Same
1.Steel 4.Asphalt 7.Rubber	1.Modern 4.Obsolete 7.Bio/Chem	SQFT (Footprint) 954
2.Vented 5.Wood 8.	2.Typical 5.Basic 8.Privy	Condition 4 Average
3.Tin/Alum 6.Rolled 9.Other	3.Old Type 6. 9.None	1.Poor 4.Avg 7.V G
SF Masonry Trim 0	# Rooms 4	2.Fair 5.Avg+ 8.Exc
ELECTICAL 3	# Bedrooms 2	3.Avg- 6.Good 9.Same
OPEN-4- 0	# Full Baths 1	Phys. % Good 0%
Year Built 1964	# Half Baths 0	Funct. % Good 100%
Year Remodeled 0	# Addn Fixtures 0	Functional Code 9 None
Foundation 2 Concrete Block	# Fireplaces 0	1.Incomp 4.Bsmt 7.C Wall
1.Concrete 4.Wood 7.Partial		2.O-Built 5.Size 8.LongTerm
2.C Block 5.Slab 8.ledge/ro		3.Damaged 6.Bath 9.None
3.Gran/Roc 6.Piers 9.Pier/Pad		Econ. % Good 100%
Basement 4 Full Basement		Economic Code None
1.1/4 Bmt 4.Full Bmt 7.Dirt FI		0.None 3.No Power 6.Comment
2.1/2 Bmt 5.Crawl Sp 8.S Level		1.Location 4.Size 7.Uti Easm
3.3/4 Bmt 6.Fnd noB/ 9.None		2.Encroach 5.Condition 8.Incmlplet
Bsmt Gar # Cars 0		Entrance Code 0
Wet Basement 1 Dry Basement		1.Interior 4.Vacant 7.
1.Dry 4. 7.		2.Refusal 5.Estimate 8.
2.Damp 5.Crawl Sp 8.SPump	3.Informed 6. 9.	
3.Wet 6. 9.None	Information Code 0	
	1.Owner 4.Agent 7.Inspect	
	2.Relative 5.Estimate 8.	
	3.Tenant 6.Other 9.	

Date Inspected

Additions, Outbuildings & Improvements

Type	Year	Units	Grade	Cond	Phys.	Funct.	Sound Value
24 Frame Shed	1970	100	2 100	3	60 %	100 %	
68 Wood Deck	1970	592	3 100	4	70 %	100 %	
					%	%	1.1 S Frame add
					%	%	2.2 S Frame add
					%	%	3.3 S Frame add
					%	%	4.1 & 1/2 S add
					%	%	5.1 & 3/4 S add
					%	%	6.2 & 1/2 S add
					%	%	21.Open Frame Por
					%	%	22.Encl Frame Por
					%	%	23.Frame Garage
					%	%	24.Frame Shed
					%	%	25.2S w/ba/no bsm
					%	%	26.1SFr Overhang
					%	%	27.Unfin Basement
					%	%	28.1 S 0 ba/0 bs
					%	%	29.Finished Attic



Pollard, Hope E
175 Morse Rd.
New Gloucester, ME 04260

B3184P29
Previous Owner
HURDLE, CALVERT B.
HURDLE, SHIRLEY F.
P.O. BOX 384
NEWCASTLE ME 04553 0384
Sale Date: 9/11/2009

Inspection Witnessed By:

X	Date	Date Insp.
No./Date	Description	Date Insp.

Notes:

Eustis

Property Data			Assessment Record						
Neighborhood 44 Tea Brook			Year	Land	Buildings	Exempt	Total		
Tree Growth Year 0			2010	35,900	47,400	0	83,300		
X Coordinate 0			2011	35,900	49,900	0	85,800		
Y Coordinate 0			2012	36,200	52,600	0	88,800		
Zone/Land Use 11 Residential/Rec.			2013	34,900	49,600	0	84,500		
Secondary Zone			2014	34,900	50,600	0	85,500		
Topography 2 Rolling			2015	34,900	48,900	0	83,800		
1.Level 4.Below St 7.Incline			2016	34,900	48,900	0	83,800		
2.Rolling 5.Low 8.			2017	34,900	48,300	0	83,200		
3.Above St 6.Swampy 9.			2018	34,900	47,700	0	82,600		
Utilities 9 None			2019	34,900	47,600	0	82,500		
1.W & S 4.Dr Well 7.Cspool			2020	34,900	47,000	0	81,900		
2.T Water 5.Dug Well 8.Water			2021	34,900	47,000	0	81,900		
3.Septic 6.Privy 9.None			2022	44,400	60,300	0	104,700		
Street 5 Subdivision Rd.			2023	44,400	89,300	0	133,700		
1.Paved 4.R/W 7.			Land Data						
2.Semi Imp 5.Sub Rd 8.			Front Foot	Type	Effective		Influence		Influence Codes
3.Gravel 6.Priv Rd 9.None					Frontage	Depth	Factor	Code	
STATUS TG-F&O 0			11.Water Departme			%		1.Second Zone	
Bldg Incomplete 0			12.Undergrd Servi			%		2.Devel Costs	
Sale Data			13.Substations			%		3.Swampy	
Sale Date 9/11/2009			14.Transm Lines			%		4.Size/Shape	
Price			15.Dist System			%		5.Access	
Sale Type 2 Land & Buildings			Square Foot		Square Feet				6.R/W thru Lot
1.Land 4.Trailer 7.							%		7.Restricted
2.L & B 5.Other 8.			16.			%		8.Location	
3.Bldg 6.Comm 9.			17.TrnsCan Trans			%		9.Fractional Sha	
Financing 9 Unknown			18.TrnsCan Rds/Im			%		Acres	
1.Convent 4.Seller 7.Bank or Re			19.Condominium			%		30.Softwood (TG)	
2.FHA/VA 5.Private 8.Divorce			20.Tarred Drivewa			%		31.Mixedwood (TG)	
3.Assumed 6.Cash 9.Unknown			Fract. Acre	Acreege/Sites				32.Hardwood (TG)	
Validity 2 Related Parties				21.Base Lot 1st A	21	0.93	100	%	0
1.Valid 4.Bk Repo 7.Abutts			22.Secondary Acre	46	1.00	100	%	0	
2.Related 5.Partial 8.Other			23.Remote Water			%			
3.Distress 6.Exempt 9.Question			Acres			%			
Verified 5 Public Record			24.Next 3-10 Acre			%			
1.Buyer 4.Agent 7.Family			25.Next 11-15 Acr			%			
2.Seller 5.Pub Rec 8.Other			26.16+ (Undevel A			%			
3.Lender 6.MLS 9.			27.Below 1146Elev			%			
			28.Gravel Pits			%			
			29.Unforested Vac			%			
			Total Acreage		0.93				43.Comm Imp Lot
								44.Water Availabl	
								45.Septic Availab	
								46.Wtr&Septic Ava	

Eustis

Map Lot U20-015

Account 313

Location 59 EUSTIS PARKWAY

Card 1 Of 1 7/03/2023

Building Style 7 Camp/Cottage	SF Bsmt Living 0	Layout 1 Typical
1.Ranch/Co 5.A-Frame 9.Other	Fin Bsmt Grade 0 0	1.Typical 4.O-Built 7.
2.Gambrel 6.Apt.Bldg 10.Daylt.B	OPEN-5-CUSTOMIZE 0	2.Inadeq 5.Camp 8.
3.R Ranch 7.Camp 11.	Heat Type 100% 7 Electric	3.Poor 6. 9.
4.Cape/Col 8.Log 12.	1.HWBB 5.FWA 9.No Heat	Attic 9 None
Dwelling Units 1	2.Combo 6.Stove 10.Geo	1.1/4 Fin 4.Full Fin 7.
Other Units 0	3.Radiant 7.Electric 11.	2.1/2 Fin 5.FI/Stair 8.CS
Stories 7 One Story W/Loft	4.Monitor 8.FI/Wall 12.	3.3/4 Fin 6. 9.None
1.1 4.1 & 1/2 7.1.S/w/lf	Cool Type 0% 9 None	Insulation 1 Full
2.2 5.1 & 3/4 8.1 & 1/4	1.A/C 4.W&C Air 7.	1.Full 4.Minimal 7.
3.3 6.2 & 1/2 9.	2.Evapor 5. 8.	2.Heavy 5.Partial 8.
Exterior Walls 5 B.& B./T-I-II	3.H Pump 6. 9.None	3.Capped 6. 9.None
1.Clbd/Shg 5.B/B/T111 9.Other	Kitchen Style 5 Basic	Unfinished % 10%
2.Vin/Al 6.Brick 10.None	1.Modern 4.Obsolete 7.	Grade & Factor 3 Average 100%
3.Masonite 7.Log 11.Boards	2.Typical 5.Basic 8.	1.E Grade 4.C+ Grade 7.A+ Grade
4.Asb/Asp 8.Concrete 12.	3.Old Type 6.No Water 9.None	2.D Grade 5.B Grade 8.
Roof Surface 1 Steel	Bath(s) Style 7 Bio or Chemical	3.C Grade 6.A Grade 9.Same
1.Steel 4.Asphalt 7.Rubber	1.Modern 4.Obsolete 7.Bio/Chem	SQFT (Footprint) 576
2.Vented 5.Wood 8.	2.Typical 5.Basic 8.Privy	Condition 4 Average
3.Tin/Alum 6.Rolled 9.Other	3.Old Type 6. 9.None	1.Poor 4.Avg 7.V G
SF Masonry Trim 0	# Rooms 3	2.Fair 5.Avg+ 8.Exc
ELECTICAL 3	# Bedrooms 1	3.Avg- 6.Good 9.Same
OPEN-4- 0	# Full Baths 1	Phys. % Good 0%
Year Built 1987	# Half Baths 0	Funct. % Good 100%
Year Remodeled 0	# Addn Fixtures 0	Functional Code 9 None
Foundation 6 Piers/Posts	# Fireplaces 0	1.Incomp 4.Bsmt 7.C Wall
1.Concrete 4.Wood 7.Partial		2.O-Built 5.Size 8.LongTerm
2.C Block 5.Slab 8.ledge/ro		3.Damaged 6.Bath 9.None
3.Gran/Roc 6.Piers 9.Pier/Pad		Econ. % Good 100%
Basement 9 0 Bsmt/O Fdtn		Economic Code None
1.1/4 Bmt 4.Full Bmt 7.Dirt Fl		0.None 3.No Power 6.Comment
2.1/2 Bmt 5.Crawl Sp 8.S Level		1.Location 4.Size 7.Uti Easm
3.3/4 Bmt 6.Fnd noB/ 9.None		2.Encroach 5.Condition 8.Incmlplet
Bsmt Gar # Cars 0		Entrance Code 3 Information Only
Wet Basement 9 No Basement		1.Interior 4.Vacant 7.
1.Dry 4. 7.		2.Refusal 5.Estimate 8.
2.Damp 5.Crawl Sp 8.SPump		3.Informed 6. 9.
3.Wet 6. 9.None		Information Code 1 Owner
		1.Owner 4.Agent 7.Inspect
		2.Relative 5.Estimate 8.
		3.Tenant 6.Other 9.

Date Inspected 9/18/1996

Additions, Outbuildings & Improvements

Type	Year	Units	Grade	Cond	Phys.	Funct.	Sound Value
50 Deck w/Roof	1989	144	3 100	3	0 %	100 %	
69 Privy	1987	16	2 100	3	0 %	100 %	
24 Frame Shed	1998	288	2 100	3	0 %	50 %	
24 Frame Shed	2000	192	3 100	3	0 %	100 %	
					%	%	1.1 S Frame add
					%	%	2.2 S Frame add
					%	%	3.3 S Frame add
					%	%	4.1 & 1/2 S add
					%	%	5.1 & 3/4 S add
					%	%	6.2 & 1/2 S add
					%	%	21.Open Frame Por
					%	%	22.Encl Frame Por
					%	%	23.Frame Garage
					%	%	24.Frame Shed
					%	%	25.2S w/ba/no bsm
					%	%	26.1SFr Overhang
					%	%	27.Unfin Basement
					%	%	28.1 S 0 ba/0 bs
					%	%	29.Finished Attic



POND, CHRISTOPHER D
POND, KELLY
6 BROADWAY AVE
NAPLES ME 04055

B2394P319 B4235P246

Previous Owner
Hoffman. Ian M.
1770 FRONT STREET #346

LYNDEN WA 98264
Sale Date: 9/25/2020

Previous Owner
SYLVESTER, RICHARD W.
SYLVESTER, CAROL S.
72 FLETCHER ST.
KENNEBUNK, ME 04043
Sale Date: 6/25/2007

Inspection Witnessed By:

X

Date

No./Date	Description	Date Insp.

Notes:

Eustis

Property Data		
Neighborhood	27 North Branch Riv.	
Tree Growth Year	0	
X Coordinate	0	
Y Coordinate	0	
Zone/Land Use	11 Residential/Rec.	
Secondary Zone	41 & Ltd. Residential	
Topography	2 Rolling	
1.Level	4.Below St	7.Incline
2.Rolling	5.Low	8.
3.Above St	6.Swampy	9.
Utilities	9 None	
1.W & S	4.Dr Well	7.Cspool
2.T Water	5.Dug Well	8.Water
3.Septic	6.Privy	9.None
Street	1 Paved	
1.Paved	4.R/W	7.
2.Semi Imp	5.Sub Rd	8.
3.Gravel	6.Priv Rd	9.None
STATUS TG-F&O	0	
Bldg Incomplete	0	
Sale Data		
Sale Date	9/25/2020	
Price	95,000	
Sale Type	1 Land Only	
1.Land	4.Trailer	7.
2.L & B	5.Other	8.
3.Bldg	6.Comm	9.
Financing	9 Unknown	
1.Convent	4.Seller	7.Bank or Re
2.FHA/VA	5.Private	8.Divorce
3.Assumed	6.Cash	9.Unknown
Validity	1 Arms Length Sale	
1.Valid	4.Bk Repo	7.Abutts
2.Related	5.Partial	8.Other
3.Distress	6.Exempt	9.Question
Verified	5 Public Record	
1.Buyer	4.Agent	7.Family
2.Seller	5.Pub Rec	8.Other
3.Lender	6.MLS	9.

Assessment Record				
Year	Land	Buildings	Exempt	Total
2010	121,000	0	0	121,000
2011	121,000	0	0	121,000
2012	116,500	0	0	116,500
2013	130,000	0	0	130,000
2014	130,000	0	0	130,000
2015	130,000	0	0	130,000
2016	107,500	0	0	107,500
2017	107,500	0	0	107,500
2018	107,500	0	0	107,500
2019	107,500	0	0	107,500
2020	107,500	0	0	107,500
2021	119,000	0	0	119,000
2022	172,100	275,900	0	448,000
2023	172,100	371,800	0	543,900

Land Data						
Front Foot	Type	Effective		Influence		Influence Codes
		Frontage	Depth	Factor	Code	
11.Water Departme				%		1.Second Zone
12.Undergrd Servi				%		2.Devel Costs
13.Substations				%		3.Swampy
14.Transm Lines				%		4.Size/Shape
15.Dist System				%		5.Access
				%		6.R/W thru Lot
				%		7.Restricted
						8.Location
						9.Fractional Sha
Square Foot	Square Feet				Acres	
16.				%		30.Softwood (TG)
17.TrnsCan Trans				%		31.Mixedwood (TG)
18.TrnsCan Rds/Im				%		32.Hardwood (TG)
19.Condominium				%		33.Waste L /R Pro
20.Tarred Drivewa				%		34.Roads/Unforest
				%		35.Eustis Dam
Fract. Acre	Acreage/Sites					
21.Base Lot 1st A	21	1.00	100	%	0	36.ReEnergyWater
22.Secondary Acre	22	1.00	100	%	0	37.ReEnergy Site
23.Remote Water	33	10.10	100	%	0	38.ReEnergyTransm
	46	1.00	100	%	0	39.Deeded R/W to
				%		40.S Lumber Site
				%		41.Demolition Cha
				%		42.Privy/H Tank/
				%		43.Comm Imp Lot
				%		44.Water Availabl
				%		45.Septic Availab
				%		46.Wtr&Septic Ava
Total Acreage		12.10				

Eustis

Map Lot R04-001-B

Account 798

Location 21 PONDEROSA LANE

Card 1

Of 1

7/03/2023

Building Style 1 Conven/Ranch	SF Bsmt Living 0	Layout 1 Typical
1.Ranch/Co 5.A-Frame 9.Other	Fin Bsmt Grade 0 0	1.Typical 4.O-Built 7.
2.Gambrel 6.Apt.Bldg 10.Daylt.B	OPEN-5-CUSTOMIZE 0	2.Inadeq 5.Camp 8.
3.R Ranch 7.Camp 11.	Heat Type 100% 3 Radiant	3.Poor 6. 9.
4.Cape/Col 8.Log 12.	1.HWBB 5.FWA 9.No Heat	Attic 9 None
Dwelling Units 1	2.Combo 6.Stove 10.Geo	1.1/4 Fin 4.Full Fin 7.
Other Units 0	3.Radiant 7.Electric 11.	2.1/2 Fin 5.FI/Stair 8.CS
Stories 5 One & 3/4 Story	4.Monitor 8.FI/Wall 12.	3.3/4 Fin 6. 9.None
1.1 4.1 & 1/2 7.1.S/w/lf	Cool Type 0% 9 None	Insulation 1 Full
2.2 5.1 & 3/4 8.1 & 1/4	1.A/C 4.W&C Air 7.	1.Full 4.Minimal 7.
3.3 6.2 & 1/2 9.	2.Evapor 5. 8.	2.Heavy 5.Partial 8.
Exterior Walls 1 Clapboard/Shingl	3.H Pump 6. 9.None	3.Capped 6. 9.None
1.Clbd/Shg 5.B/B/T111 9.Other	Kitchen Style 1 Modern	Unfinished % 27%
2.Vin/Al 6.Brick 10.None	1.Modern 4.Obsolete 7.	Grade & Factor 4 Above Average
3.Masonite 7.Log 11.Boards	2.Typical 5.Basic 8.	1.E Grade 4.C+ Grade 7.A+ Grade
4.Asb/Asp 8.Concrete 12.	3.Old Type 6.No Water 9.None	2.D Grade 5.B Grade 8.
Roof Surface 4 Asphalt Shingles	Bath(s) Style 1 Modern Bath(s)	3.C Grade 6.A Grade 9.Same
1.Steel 4.Asphalt 7.Rubber	1.Modern 4.Obsolete 7.Bio/Chem	SQFT (Footprint) 1536
2.Vented 5.Wood 8.	2.Typical 5.Basic 8.Privy	Condition 5 Average +
3.Tin/Alum 6.Rolled 9.Other	3.Old Type 6. 9.None	1.Poor 4.Avg 7.V G
SF Masonry Trim 0	# Rooms 12	2.Fair 5.Avg+ 8.Exc
ELECTICAL 1	# Bedrooms 5	3.Avg- 6.Good 9.Same
OPEN-4- 0	# Full Baths 3	Phys. % Good 0%
Year Built 2021	# Half Baths 0	Funct. % Good 100%
Year Remodeled 0	# Addn Fixtures 0	Functional Code 1 Incomplete
Foundation 1 Concrete	# Fireplaces 0	1.Incomp 4.Bsmt 7.C Wall
1.Concrete 4.Wood 7.Partial		2.O-Built 5.Size 8.LongTerm
2.C Block 5.Slab 8.ledge/ro		3.Damaged 6.Bath 9.None
3.Gran/Roc 6.Piers 9.Pier/Pad		Econ. % Good 100%
Basement 4 Full Basement		Economic Code None
1.1/4 Bmt 4.Full Bmt 7.Dirt FI		0.None 3.No Power 6.Comment
2.1/2 Bmt 5.Crawl Sp 8.S Level		1.Location 4.Size 7.Uti Easm
3.3/4 Bmt 6.Fnd noB/ 9.None		2.Encroach 5.Condition 8.Incmlpt
Bsmt Gar # Cars 0		Entrance Code 0
Wet Basement 1 Dry Basement		1.Interior 4.Vacant 7.
1.Dry 4. 7.		2.Refusal 5.Estimate 8.
2.Damp 5.Crawl Sp 8.SPump	3.Informed 6. 9.	
3.Wet 6. 9.None	Information Code 0	
	1.Owner 4.Agent 7.Inspect	
	2.Relative 5.Estimate 8.	
	3.Tenant 6.Other 9.	

Date Inspected

Additions, Outbuildings & Improvements							
Type	Year	Units	Grade	Cond	Phys.	Funct.	Sound Value
					%	%	1.1 S Frame add
					%	%	2.2 S Frame add
					%	%	3.3 S Frame add
					%	%	4.1 & 1/2 S add-
					%	%	5.1 & 3/4 S add-
					%	%	6.2 & 1/2 S add-
					%	%	21.Open Frame Por
					%	%	22.Encl Frame Por
					%	%	23.Frame Garage
					%	%	24.Frame Shed
					%	%	25.2S w/ba/no bsm
					%	%	26.1SFr Overhang
					%	%	27.Unfin Basement
					%	%	28.1 S 0 ba/0 bs
					%	%	29.Finished Attic

POOLER, ASHLEY M
 POOLER, BENJAMIN J
 PO BOX 374
 STRATTON ME 04982

B3929P322

Property Data			Assessment Record																																																																																																																																																																																																												
Neighborhood 14 Old Dead Riv.Rd.			Year	Land	Buildings	Exempt	Total																																																																																																																																																																																																								
Tree Growth Year 0			2018	49,900	0	0	49,900																																																																																																																																																																																																								
X Coordinate 0			2019	67,900	94,800	0	162,700																																																																																																																																																																																																								
Y Coordinate 0			2020	67,900	94,800	25,000	137,700																																																																																																																																																																																																								
Zone/Land Use 11 Residential/Rec.			2021	67,900	120,600	25,000	163,500																																																																																																																																																																																																								
Secondary Zone			2022	100,600	156,800	25,000	232,400																																																																																																																																																																																																								
Topography 2 Rolling			2023	100,600	185,200	25,000	260,800																																																																																																																																																																																																								
1.Level 4.Below St 7.Incline																																																																																																																																																																																																															
2.Rolling 5.Low 8.																																																																																																																																																																																																															
3.Above St 6.Swampy 9.																																																																																																																																																																																																															
Utilities 4 Drilled Well & 3 Septic Disposal&																																																																																																																																																																																																															
1.W & S 4.Dr Well 7.Cspool																																																																																																																																																																																																															
2.T Water 5.Dug Well 8.Water																																																																																																																																																																																																															
3.Septic 6.Prvy 9.None																																																																																																																																																																																																															
Street 5 Subdivision Rd.																																																																																																																																																																																																															
1.Paved 4.R/W 7.																																																																																																																																																																																																															
2.Semi Imp 5.Sub Rd 8.																																																																																																																																																																																																															
3.Gravel 6.Priv Rd 9.None																																																																																																																																																																																																															
STATUS TG-F&O 0			<table border="1"> <thead> <tr> <th rowspan="2">Front Foot</th> <th rowspan="2">Type</th> <th colspan="2">Effective</th> <th colspan="2">Influence</th> <th rowspan="2">Influence Codes</th> </tr> <tr> <th>Frontage</th> <th>Depth</th> <th>Factor</th> <th>Code</th> </tr> </thead> <tbody> <tr> <td>11.Water Departme</td> <td></td> <td></td> <td></td> <td>%</td> <td></td> <td>1.Second Zone</td> </tr> <tr> <td>12.Undergrd Servi</td> <td></td> <td></td> <td></td> <td>%</td> <td></td> <td>2.Devel Costs</td> </tr> <tr> <td>13.Substations</td> <td></td> <td></td> <td></td> <td>%</td> <td></td> <td>3.Swampy</td> </tr> <tr> <td>14.Transm Lines</td> <td></td> <td></td> <td></td> <td>%</td> <td></td> <td>4.Size/Shape</td> </tr> <tr> <td>15.Dist System</td> <td></td> <td></td> <td></td> <td>%</td> <td></td> <td>5.Access</td> </tr> <tr> <td></td> <td></td> <td></td> <td></td> <td>%</td> <td></td> <td>6.R/W thru Lot</td> </tr> <tr> <td></td> <td></td> <td></td> <td></td> <td>%</td> <td></td> <td>7.Restricted</td> </tr> <tr> <td></td> <td></td> <td></td> <td></td> <td>%</td> <td></td> <td>8.Location</td> </tr> <tr> <td></td> <td></td> <td></td> <td></td> <td>%</td> <td></td> <td>9.Fractional Sha</td> </tr> <tr> <td></td> <td></td> <td></td> <td></td> <td>%</td> <td></td> <td>Acres</td> </tr> <tr> <td></td> <td></td> <td></td> <td></td> <td>%</td> <td></td> <td>30.Softwood (TG)</td> </tr> <tr> <td></td> <td></td> <td></td> <td></td> <td>%</td> <td></td> <td>31.Mixedwood (TG)</td> </tr> <tr> <td></td> <td></td> <td></td> <td></td> <td>%</td> <td></td> <td>32.Hardwood (TG)</td> </tr> <tr> <td></td> <td></td> <td></td> <td></td> <td>%</td> <td></td> <td>33.Waste L /R Pro</td> </tr> <tr> <td></td> <td></td> <td></td> <td></td> <td>%</td> <td></td> <td>34.Roads/Unforest</td> </tr> <tr> <td></td> <td></td> <td></td> <td></td> <td>%</td> <td></td> <td>35.Eustis Dam</td> </tr> <tr> <td></td> <td></td> <td></td> <td></td> <td>%</td> <td></td> <td>36.ReEnergyWater</td> </tr> <tr> <td></td> <td></td> <td></td> <td></td> <td>%</td> <td></td> <td>37.ReEnergy Site</td> </tr> <tr> <td></td> <td></td> <td></td> <td></td> <td>%</td> <td></td> <td>38.ReEnergyTransm</td> </tr> <tr> <td></td> <td></td> <td></td> <td></td> <td>%</td> <td></td> <td>39.Deeded R/W to</td> </tr> <tr> <td></td> <td></td> <td></td> <td></td> <td>%</td> <td></td> <td>40.S Lumber Site</td> </tr> <tr> <td></td> <td></td> <td></td> <td></td> <td>%</td> <td></td> <td>41.Demolition Cha</td> </tr> <tr> <td></td> <td></td> <td></td> <td></td> <td>%</td> <td></td> <td>42.Prvy/H Tank/</td> </tr> <tr> <td></td> <td></td> <td></td> <td></td> <td>%</td> <td></td> <td>43.Comm Imp Lot</td> </tr> <tr> <td></td> <td></td> <td></td> <td></td> <td>%</td> <td></td> <td>44.Water Availabl</td> </tr> <tr> <td></td> <td></td> <td></td> <td></td> <td>%</td> <td></td> <td>45.Septic Availab</td> </tr> <tr> <td></td> <td></td> <td></td> <td></td> <td>%</td> <td></td> <td>46.Wtr&Septic Ava</td> </tr> </tbody> </table>					Front Foot	Type	Effective		Influence		Influence Codes	Frontage	Depth	Factor	Code	11.Water Departme				%		1.Second Zone	12.Undergrd Servi				%		2.Devel Costs	13.Substations				%		3.Swampy	14.Transm Lines				%		4.Size/Shape	15.Dist System				%		5.Access					%		6.R/W thru Lot					%		7.Restricted					%		8.Location					%		9.Fractional Sha					%		Acres					%		30.Softwood (TG)					%		31.Mixedwood (TG)					%		32.Hardwood (TG)					%		33.Waste L /R Pro					%		34.Roads/Unforest					%		35.Eustis Dam					%		36.ReEnergyWater					%		37.ReEnergy Site					%		38.ReEnergyTransm					%		39.Deeded R/W to					%		40.S Lumber Site					%		41.Demolition Cha					%		42.Prvy/H Tank/					%		43.Comm Imp Lot					%		44.Water Availabl					%		45.Septic Availab					%		46.Wtr&Septic Ava
Front Foot	Type	Effective								Influence		Influence Codes																																																																																																																																																																																																			
		Frontage	Depth	Factor	Code																																																																																																																																																																																																										
11.Water Departme				%		1.Second Zone																																																																																																																																																																																																									
12.Undergrd Servi				%		2.Devel Costs																																																																																																																																																																																																									
13.Substations				%		3.Swampy																																																																																																																																																																																																									
14.Transm Lines				%		4.Size/Shape																																																																																																																																																																																																									
15.Dist System				%		5.Access																																																																																																																																																																																																									
				%		6.R/W thru Lot																																																																																																																																																																																																									
				%		7.Restricted																																																																																																																																																																																																									
				%		8.Location																																																																																																																																																																																																									
				%		9.Fractional Sha																																																																																																																																																																																																									
				%		Acres																																																																																																																																																																																																									
				%		30.Softwood (TG)																																																																																																																																																																																																									
				%		31.Mixedwood (TG)																																																																																																																																																																																																									
				%		32.Hardwood (TG)																																																																																																																																																																																																									
				%		33.Waste L /R Pro																																																																																																																																																																																																									
				%		34.Roads/Unforest																																																																																																																																																																																																									
				%		35.Eustis Dam																																																																																																																																																																																																									
				%		36.ReEnergyWater																																																																																																																																																																																																									
				%		37.ReEnergy Site																																																																																																																																																																																																									
				%		38.ReEnergyTransm																																																																																																																																																																																																									
				%		39.Deeded R/W to																																																																																																																																																																																																									
				%		40.S Lumber Site																																																																																																																																																																																																									
				%		41.Demolition Cha																																																																																																																																																																																																									
				%		42.Prvy/H Tank/																																																																																																																																																																																																									
				%		43.Comm Imp Lot																																																																																																																																																																																																									
				%		44.Water Availabl																																																																																																																																																																																																									
				%		45.Septic Availab																																																																																																																																																																																																									
				%		46.Wtr&Septic Ava																																																																																																																																																																																																									
Sale Date			Land Data																																																																																																																																																																																																												
Price			Front Foot		Square Foot																																																																																																																																																																																																										
Sale Type			Square Feet		Acreege/Sites																																																																																																																																																																																																										
1.Land 4.Trailer 7.			21.		21																																																																																																																																																																																																										
2.L & B 5.Other 8.			17.TrnsCan Trans		22																																																																																																																																																																																																										
3.Bldg 6.Comm 9.			18.TrnsCan Rds/Im		24																																																																																																																																																																																																										
Financing			19.Condominium		25																																																																																																																																																																																																										
1.Convent 4.Seller 7.Bank or Re			20.Tarred Drivewa		46																																																																																																																																																																																																										
2.FHA/VA 5.Private 8.Divorce			Fract. Acre																																																																																																																																																																																																												
3.Assumed 6.Cash 9.Unknown			21.Base Lot 1st A																																																																																																																																																																																																												
Validity			22.Secondary Acre																																																																																																																																																																																																												
1.Valid 4.Bk Repo 7.Abutts			23.Remote Water																																																																																																																																																																																																												
2.Related 5.Partial 8.Other			Acres																																																																																																																																																																																																												
3.Distress 6.Exempt 9.Question			24.Next 3-10 Acre																																																																																																																																																																																																												
Verified			25.Next 11-15 Acr																																																																																																																																																																																																												
1.Buyer 4.Agent 7.Family			26.16+ (Undevel A																																																																																																																																																																																																												
2.Seller 5.Pub Rec 8.Other			27.Below 1146Elev																																																																																																																																																																																																												
3.Lender 6.MLS 9.			28.Gravel Pits																																																																																																																																																																																																												
			29.Unforested Vac																																																																																																																																																																																																												
			Total Acreage		14.90																																																																																																																																																																																																										

Inspection Witnessed By:

X	Date	Description	Date Insp.

Notes:

Eustis

Map Lot R01-007-2


Account 1102

Location 61 LANDER FARM RD

Card 1

Of 1

7/03/2023

Building Style 3 Raised Ranch	SF Bsmt Living 0	Layout 1 Typical
1.Ranch/Co 5.A-Frame 9.Other	Fin Bsmt Grade 0 0	1.Typical 4.O-Built 7.
2.Gambrel 6.Apt.Bldg 10.Daylt.B	OPEN-5-CUSTOMIZE 0	2.Inadeq 5.Camp 8.
3.R Ranch 7.Camp 11.	Heat Type 100% 1 Hot Water BB	3.Poor 6. 9.
4.Cape/Col 8.Log 12.	1.HWBB 5.FWA 9.No Heat	Attic 9 None
Dwelling Units 1	2.Combo 6.Stove 10.Geo	1.1/4 Fin 4.Full Fin 7.
Other Units 0	3.Radiant 7.Electric 11.	2.1/2 Fin 5.FI/Stair 8.CS
Stories 1 One Story	4.Monitor 8.FI/Wall 12.	3.3/4 Fin 6. 9.None
1.1 4.1 & 1/2 7.1.S/w/lf	Cool Type 0% 9 None	Insulation 1 Full
2.2 5.1 & 3/4 8.1 & 1/4	1.A/C 4.W&C Air 7.	1.Full 4.Minimal 7.
3.3 6.2 & 1/2 9.	2.Evapor 5. 8.	2.Heavy 5.Partial 8.
Exterior Walls 2 Vinyl/Aluminum	3.H Pump 6. 9.None	3.Capped 6. 9.None
1.Clbd/Shg 5.B/B/T111 9.Other	Kitchen Style 2 Typical	Unfinished % 0%
2.Vin/Al 6.Brick 10.None	1.Modern 4.Obsolete 7.	Grade & Factor 3 Average 100%
3.Masonite 7.Log 11.Boards	2.Typical 5.Basic 8.	1.E Grade 4.C+ Grade 7.A+ Grade
4.Asb/Asp 8.Concrete 12.	3.Old Type 6.No Water 9.None	2.D Grade 5.B Grade 8.
Roof Surface 4 Asphalt Shingles	Bath(s) Style 2 Typical Bath(s)	3.C Grade 6.A Grade 9.Same
1.Steel 4.Asphalt 7.Rubber	1.Modern 4.Obsolete 7.Bio/Chem	SQFT (Footprint) 1344
2.Vented 5.Wood 8.	2.Typical 5.Basic 8.Privy	Condition 4 Average
3.Tin/Alum 6.Rolled 9.Other	3.Old Type 6. 9.None	1.Poor 4.Avg 7.V G
SF Masonry Trim 0	# Rooms 7	2.Fair 5.Avg+ 8.Exc
ELECTICAL 0	# Bedrooms 3	3.Avg- 6.Good 9.Same
OPEN-4- 0	# Full Baths 1	Phys. % Good 0%
Year Built 2018	# Half Baths 1	Funct. % Good 100%
Year Remodeled 0	# Addn Fixtures 0	Functional Code 9 None
Foundation 1 Concrete	# Fireplaces 0	1.Incomp 4.Bsmt 7.C Wall
1.Concrete 4.Wood 7.Partial		2.O-Built 5.Size 8.LongTerm
2.C Block 5.Slab 8.ledge/ro		3.Damaged 6.Bath 9.None
3.Gran/Roc 6.Piers 9.Pier/Pad		Econ. % Good 100%
Basement 9 0 Bsmt/O Fdtn		Economic Code None
1.1/4 Bmt 4.Full Bmt 7.Dirt FI		0.None 3.No Power 6.Comment
2.1/2 Bmt 5.Crawl Sp 8.S Level		1.Location 4.Size 7.Uti Easm
3.3/4 Bmt 6.Fnd noB/ 9.None		2.Encroach 5.Condition 8.Incmlpt
Bsmt Gar # Cars 0		Entrance Code 0
Wet Basement 9 No Basement		1.Interior 4.Vacant 7.
1.Dry 4. 7.		2.Refusal 5.Estimate 8.
2.Damp 5.Crawl Sp 8.SPump	3.Informed 6. 9.	
3.Wet 6. 9.None	Information Code 0	
	1.Owner 4.Agent 7.Inspect	
	2.Relative 5.Estimate 8.	
	3.Tenant 6.Other 9.	

Date Inspected

Additions, Outbuildings & Improvements

Type	Year	Units	Grade	Cond	Phys.	Funct.	Sound Value
23 Frame Garage	2020	720	4 100	4	0 %	100 %	1.1 S Frame add
71 8 Ohead Door	2020	2	3 100	4	0 %	100 %	2.2 S Frame add
45 Pole Barn	2022	390	3 100	4	0 %	100 %	3.3 S Frame add
					%	%	4.1 & 1/2 S add
					%	%	5.1 & 3/4 S add
					%	%	6.2 & 1/2 S add
					%	%	21.Open Frame Por
					%	%	22.Encl Frame Por
					%	%	23.Frame Garage
					%	%	24.Frame Shed
					%	%	25.2S w/ba/no bsm
					%	%	26.1SFr Overhang
					%	%	27.Unfin Basement
					%	%	28.1 S 0 ba/0 bs
					%	%	29.Finished Attic

POPOV, ANATOLY JT
CHEREZOVA, GALINA I., ALEX POPOV
47 SCHOOL ST
STRATTON ME 04982

B1924P252 B3896P26

Property Data			Assessment Record						
Neighborhood 2 Stratton Village			Year	Land	Buildings	Exempt	Total		
Tree Growth Year 0			2010	41,600	66,400	10,000	98,000		
X Coordinate 0			2011	41,600	68,400	10,000	100,000		
Y Coordinate 0			2012	38,500	73,300	10,000	101,800		
Zone/Land Use 12 General Develop.			2013	38,200	65,700	10,000	93,900		
Secondary Zone			2014	34,000	66,800	10,000	90,800		
Topography 2 Rolling			2015	34,000	66,600	10,000	90,600		
1.Level 4.Below St 7.Incline			2016	34,000	66,600	15,000	85,600		
2.Rolling 5.Low 8.			2017	34,000	66,600	20,000	80,600		
3.Above St 6.Swampy 9.			2018	34,000	66,500	20,000	80,500		
Utilities 1 Twn.Watr& Septic			2019	34,000	66,500	20,000	80,500		
1.W & S 4.Dr Well 7.Cspool			2020	34,000	66,500	25,000	75,500		
2.T Water 5.Dug Well 8.Water			2021	34,000	66,500	25,000	75,500		
3.Septic 6.Privy 9.None			2022	43,300	233,100	25,000	251,400		
Street 1 Paved			2023	43,300	136,100	25,000	154,400		
1.Paved 4.R/W 7.			Land Data						
2.Semi Imp 5.Sub Rd 8.			Front Foot	Type	Effective		Influence		Influence Codes
3.Gravel 6.Priv Rd 9.None					Frontage	Depth	Factor	Code	
STATUS TG-F&O 0			11.Water Departme			%		1.Second Zone	
Bldg Incomplete 0			12.Undergrd Servi			%		2.Devel Costs	
Sale Data			13.Substations			%		3.Swampy	
Sale Date 6/01/1998			14.Transm Lines			%		4.Size/Shape	
Price 50,000			15.Dist System			%		5.Access	
Sale Type 2 Land & Buildings			Square Foot		Square Feet				6.R/W thru Lot
1.Land 4.Trailer 7.							%		7.Restricted
2.L & B 5.Other 8.			16.			%		8.Location	
3.Bldg 6.Comm 9.			17.TrnsCan Trans			%		9.Fractional Sha	
Financing 3 Assumed Mortgage			18.TrnsCan Rds/Im			%		Acres	
1.Convent 4.Seller 7.Bank or Re			19.Condominium			%		30.Softwood (TG)	
2.FHA/VA 5.Private 8.Divorce			20.Tarred Drivewa			%		31.Mixedwood (TG)	
3.Assumed 6.Cash 9.Unknown			Fract. Acre	Acreege/Sites				32.Hardwood (TG)	
Validity 3 Distressed Sale				21.Base Lot 1st A	21	0.84	100	%	0
1.Valid 4.Bk Repo 7.Abutts			22.Secondary Acre	46	1.00	100	%	0	
2.Related 5.Partial 8.Other			23.Remote Water			%			
3.Distress 6.Exempt 9.Question			Acres			%			
Verified 5 Public Record			24.Next 3-10 Acre			%			
1.Buyer 4.Agent 7.Family			25.Next 11-15 Acr			%			
2.Seller 5.Pub Rec 8.Other			26.16+ (Undevel A			%			
3.Lender 6.MLS 9.			27.Below 1146Elev			%			
			28.Gravel Pits			%			
			29.Unforested Vac			%			
			Total Acreege		0.84				

Inspection Witnessed By:

X	Date	Date Insp.
No./Date	Description	Date Insp.

Notes:

Eustis

Map Lot U03-021


Account 826

Location 47 SCHOOL STREET

Card 1

Of 1

7/03/2023

Building Style 4 Cape/Colonial	SF Bsmt Living 0	Layout 4 Overbuilt
1.Ranch/Co 5.A-Frame 9.Other	Fin Bsmt Grade 0 0	1.Typical 4.O-Built 7.
2.Gambrel 6.Apt.Bldg 10.Daylt.B	OPEN-5-CUSTOMIZE 0	2.Inadeq 5.Camp 8.
3.R Ranch 7.Camp 11.	Heat Type 100% 5 Forced Warm Air	3.Poor 6. 9.
4.Cape/Col 8.Log 12.	1.HWBB 5.FWA 9.No Heat	Attic 8 Crawl Space
Dwelling Units 1	2.Combo 6.Stove 10.Geo	1.1/4 Fin 4.Full Fin 7.
Other Units 0	3.Radiant 7.Electric 11.	2.1/2 Fin 5.FI/Stair 8.CS
Stories 2 Two Story	4.Monitor 8.FI/Wall 12.	3.3/4 Fin 6. 9.None
1.1 4.1 & 1/2 7.1.S/w/lf	Cool Type 0% 9 None	Insulation 4 Minimal
2.2 5.1 & 3/4 8.1 & 1/4	1.A/C 4.W&C Air 7.	1.Full 4.Minimal 7.
3.3 6.2 & 1/2 9.	2.Evapor 5. 8.	2.Heavy 5.Partial 8.
Exterior Walls 1 Clapboard/Shingl	3.H Pump 6. 9.None	3.Capped 6. 9.None
1.Clbd/Shg 5.B/B/T111 9.Other	Kitchen Style 5 Basic	Unfinished % 0%
2.Vin/Al 6.Brick 10.None	1.Modern 4.Obsolete 7.	Grade & Factor 3 Average 100%
3.Masonite 7.Log 11.Boards	2.Typical 5.Basic 8.	1.E Grade 4.C+ Grade 7.A+ Grade
4.Asb/Asp 8.Concrete 12.	3.Old Type 6.No Water 9.None	2.D Grade 5.B Grade 8.
Roof Surface 1 Steel	Bath(s) Style 5 Basic	3.C Grade 6.A Grade 9.Same
1.Steel 4.Asphalt 7.Rubber	1.Modern 4.Obsolete 7.Bio/Chem	SQFT (Footprint) 1330
2.Vented 5.Wood 8.	2.Typical 5.Basic 8.Privy	Condition 3 Below Average
3.Tin/Alum 6.Rolled 9.Other	3.Old Type 6. 9.None	1.Poor 4.Avg 7.V G
SF Masonry Trim 0	# Rooms 8	2.Fair 5.Avg+ 8.Exc
ELECTICAL 3	# Bedrooms 6	3.Avg- 6.Good 9.Same
OPEN-4- 0	# Full Baths 0	Phys. % Good 0%
Year Built 1920	# Half Baths 3	Funct. % Good 100%
Year Remodeled 0	# Addn Fixtures 0	Functional Code 1 Incomplete
Foundation 1 Concrete	# Fireplaces 0	1.Incomp 4.Bsmt 7.C Wall
1.Concrete 4.Wood 7.Partial		2.O-Built 5.Size 8.LongTerm
2.C Block 5.Slab 8.ledge/ro		3.Damaged 6.Bath 9.None
3.Gran/Roc 6.Piers 9.Pier/Pad		Econ. % Good 90%
Basement 1 1/4 Basement		Economic Code None
1.1/4 Bmt 4.Full Bmt 7.Dirt Fl		0.None 3.No Power 6.Comment
2.1/2 Bmt 5.Crawl Sp 8.S Level		1.Location 4.Size 7.Uti Easm
3.3/4 Bmt 6.Fnd noB/ 9.None		2.Encroach 5.Condition 8.Incmlplet
Bsmt Gar # Cars 0		Entrance Code 5 Estimated
Wet Basement 1 Dry Basement		1.Interior 4.Vacant 7.
1.Dry 4. 7.		2.Refusal 5.Estimate 8.
2.Damp 5.Crawl Sp 8.SPump	3.Informed 6. 9.	
3.Wet 6. 9.None	Information Code 5 Estimate	
	1.Owner 4.Agent 7.Inspect	
	2.Relative 5.Estimate 8.	
	3.Tenant 6.Other 9.	

Date Inspected 6/09/1994

Additions, Outbuildings & Improvements							
Type	Year	Units	Grade	Cond	Phys.	Funct.	Sound Value
22 Encl Frame Porch	1990	112	2 100	3	0 %	100 %	
997 12 Mobile Home	1970	12x48	2 100	2	15 %	15 %	1.1 S Frame add 2.2 S Frame add 3.3 S Frame add
997 12 Mobile Home	1975	12x52	2 100	2	15 %	15 %	4.1 & 1/2 S add 5.1 & 3/4 S add 6.2 & 1/2 S add
					%	%	21.Open Frame Por
					%	%	22.Encl Frame Por
					%	%	23.Frame Garage
					%	%	24.Frame Shed
					%	%	25.2S w/ba/no bsm
					%	%	26.1SFr Overhang
					%	%	27.Unfin Basement
					%	%	28.1 S 0 ba/0 bs
					%	%	29.Finished Attic



POULIN, CRAIG A
POULIN, TRACY J
9 King Road
Eustis ME 04936

B809P37 B4093P93

Previous Owner
SCHIPPER, ROBERT M
SCHIPPER, SANDRA L
9 Faith St
Lisbon Falls ME 04252 0099
Sale Date: 6/11/2019

Inspection Witnessed By:

X	Date	Date Insp.
No./Date	Description	Date Insp.

Notes:

Eustis

Property Data			Assessment Record						
Neighborhood 12 King Road			Year	Land	Buildings	Exempt	Total		
Tree Growth Year 0			2010	58,400	146,400	16,000	188,800		
X Coordinate 0			2011	58,400	154,700	16,000	197,100		
Y Coordinate 0			2012	52,800	162,800	16,000	199,600		
Zone/Land Use 13 Mixed Use			2013	51,500	145,100	16,000	180,600		
Secondary Zone 44 & Resource Prot.			2014	43,500	165,100	16,000	192,600		
Topography 1 Level			2015	43,500	164,700	16,000	192,200		
1.Level 4.Below St 7.Incline			2016	41,000	162,700	21,000	182,700		
2.Rolling 5.Low 8.			2017	41,000	160,600	26,000	175,600		
3.Above St 6.Swampy 9.			2018	41,000	160,600	26,000	175,600		
Utilities 3 Septic Disposal & 5 Dug Well &			2019	41,000	158,500	26,000	173,500		
1.W & S 4.Dr Well 7.Cspool			2020	41,000	158,500	0	199,500		
2.T Water 5.Dug Well 8.Water			2021	41,000	156,400	0	197,400		
3.Septic 6.Privy 9.None			2022	55,900	207,700	25,000	238,600		
Street 2 Semi-Improved			2023	55,900	242,200	25,000	273,100		
1.Paved 4.R/W 7.			Land Data						
2.Semi Imp 5.Sub Rd 8.			Front Foot	Type	Effective		Influence		Influence Codes
3.Gravel 6.Priv Rd 9.None					Frontage	Depth	Factor	Code	
STATUS TG-F&O 0			11.Water Departme			%		1.Second Zone	
Bldg Incomplete 0			12.Undergrd Servi			%		2.Devel Costs	
Sale Data			13.Substations			%		3.Swampy	
			14.Transm Lines			%		4.Size/Shape	
Sale Date 6/11/2019			15.Dist System			%		5.Access	
Price 220,000						%		6.R/W thru Lot	
Sale Type 2 Land & Buildings						%		7.Restricted	
1.Land 4.Trailer 7.			Square Foot	Square Feet				8.Location	
2.L & B 5.Other 8.							%	9.Fractional Sha	
3.Bldg 6.Comm 9.						%	Acres		
Financing 9 Unknown			16.			%	30.Softwood (TG)		
1.Convent 4.Seller 7.Bank or Re			17.TrnsCan Trans			%	31.Mixedwood (TG)		
2.FHA/VA 5.Private 8.Divorce			18.TrnsCan Rds/Im			%	32.Hardwood (TG)		
3.Assumed 6.Cash 9.Unknown			19.Condominium			%	33.Waste L /R Pro		
Validity 1 Arms Length Sale			20.Tarred Drivewa			%	34.Roads/Unforest		
1.Valid 4.Bk Repo 7.Abutts			Fract. Acre	Acreege/Sites				35.Eustis Dam	
2.Related 5.Partial 8.Other				21.Base Lot 1st A	21	1.00	100 %	0	36.ReEnergyWater
3.Distress 6.Exempt 9.Question			22.Secondary Acre	22	1.00	100 %	0	37.ReEnergy Site	
Verified 5 Public Record			23.Remote Water	24	0.21	100 %	0	38.ReEnergyTransm	
1.Buyer 4.Agent 7.Family			Acres	24.Next 3-10 Acre	46	1.00	100 %	0	39.Deeded R/W to
2.Seller 5.Pub Rec 8.Other				25.Next 11-15 Acr			%		40.S Lumber Site
3.Lender 6.MLS 9.				26.16+ (Undevel A			%		41.Demolition Cha
				27.Below 1146Elev			%		42.Privy/H Tank/
				28.Gravel Pits			%		43.Comm Imp Lot
				29.Unforested Vac			%		44.Water Availabl
							%		45.Septic Availab
			Total Acreage 2.21					46.Wtr&Septic Ava	

Eustis

Map Lot U09-006-A

Account 706

Location 9 KING ROAD

Card 1 Of 1 7/03/2023

Building Style	2 Gambrel/Garrison			SF Bsmt Living	0			Layout	1 Typical			
1.Ranch/Co	5.A-Frame	9.Other		Fin Bsmt Grade	0 0			1.Typical	4.O-Built	7.		
2.Gambrel	6.Apt.Bldg	10.Daylt.B		OPEN-5-CUSTOMIZE 0			2.Inadeq	5.Camp	8.			
3.R Ranch	7.Camp	11.		Heat Type	100%	1 Hot Water BB	3.Poor	6.	9.			
4.Cape/Col	8.Log	12.		1.HWBB	5.FWA	9.No Heat	Attic 9 None					
Dwelling Units	1			2.Combo	6.Stove	10.Geo	1.1/4 Fin	4.Full Fin	7.			
Other Units	0			3.Radiant	7.Electric	11.	2.1/2 Fin	5.FI/Stair	8.CS			
Stories	4 One & 1/2 Story			4.Monitor	8.FI/Wall	12.	3.3/4 Fin	6.	9.None			
1.1	4.1 & 1/2	7.1.S/w/lf		Cool Type	0%	9 None	Insulation 1 Full					
2.2	5.1 & 3/4	8.1 & 1/4		1.A/C	4.W&C Air	7.	1.Full	4.Minimal	7.			
3.3	6.2 & 1/2	9.		2.Evapor	5.	8.	2.Heavy	5.Partial	8.			
Exterior Walls			7 Log/Inc.Fake Log	3.H Pump	6.	9.None	3.Capped 6. 9.None					
1.Clbd/Shg	5.B/B/T111	9.Other		Kitchen Style 2 Typical			Unfinished % 10%					
2.Vin/Al	6.Brick	10.None		1.Modern	4.Obsolete	7.	Grade & Factor 3 Average 100%					
3.Masonite	7.Log	11.Boards		2.Typical	5.Basic	8.	1.E Grade	4.C+ Grade	7.A+ Grade			
4.Asb/Asp	8.Concrete	12.		3.Old Type	6.No Water	9.None	2.D Grade	5.B Grade	8.			
Roof Surface			4 Asphalt Shingles	Bath(s) Style 2 Typical Bath(s)			3.C Grade 6.A Grade 9.Same					
1.Steel	4.Asphalt	7.Rubber		1.Modern	4.Obsolete	7.Bio/Chem	SQFT (Footprint) 1505					
2.Vented	5.Wood	8.		2.Typical	5.Basic	8.Privy	Condition 4 Average					
3.Tin/Alum	6.Rolled	9.Other		3.Old Type	6.	9.None	1.Poor	4.Avg	7.V G			
SF Masonry Trim			0	# Rooms			6					
ELECTICAL			1	# Bedrooms			3					
OPEN-4-			0	# Full Baths			1					
Year Built			1986	# Half Baths			1					
Year Remodeled			0	# Addn Fixtures			0					
Foundation			1 Concrete	# Fireplaces			1					
1.Concrete	4.Wood	7.Partial		<div style="display: flex; align-items: center; justify-content: center;"> <div style="background-color: #2e7d32; color: white; padding: 10px 20px; font-size: 2em; margin-right: 10px;">T</div> <div style="font-size: 2em; font-weight: bold; margin-right: 10px;">TRIO</div> </div>								
2.C Block	5.Slab	8.ledge/ro										
3.Gran/Roc	6.Piers	9.Pier/Pad										
Basement			4 Full Basement									
1.1/4 Bmt	4.Full Bmt	7.Dirt Fl										
2.1/2 Bmt	5.Crawl Sp	8.S Level										
3.3/4 Bmt	6.Fnd noB/	9.None										
Bsmt Gar # Cars			0									
Wet Basement			1 Dry Basement									
1.Dry	4.	7.										
2.Damp	5.Crawl Sp	8.SPump										
3.Wet	6.	9.None										
Date Inspected			10/22/1996									

Functional Code 9 None		
1.Incomp	4.Bsmt	7.C Wall
2.O-Built	5.Size	8.LongTerm
3.Damaged	6.Bath	9.None
Econ. % Good 100%		
Economic Code None		
0.None	3.No Power	6.Comment
1.Location	4.Size	7.Uti Easm
2.Encroach	5.Condition	8.Incmlplet
Entrance Code 3 Information Only		
1.Interior	4.Vacant	7.
2.Refusal	5.Estimate	8.
3.Informed	6.	9.
Information Code 1 Owner		
1.Owner	4.Agent	7.Inspect
2.Relative	5.Estimate	8.
3.Tenant	6.Other	9.

Additions, Outbuildings & Improvements							
Type	Year	Units	Grade	Cond	Phys.	Funct.	Sound Value
43 1 1/2 S.Garage	1986	676	3 100	4	0 %	100 %	1.1 S Frame add
71 8 Ohead Door	1986	2	3 100	4	0 %	100 %	2.2 S Frame add
22 Encl Frame Porch	1986	80	3 100	4	0 %	100 %	3.3 S Frame add
68 Wood Deck	1986	344	3 100	4	0 %	100 %	4.1 & 1/2 S add
68 Wood Deck	1986	84	3 100	4	0 %	100 %	5.1 & 3/4 S add
45 Pole Barn	2020	250	3 100	4	0 %	100 %	6.2 & 1/2 S add
45 Pole Barn	2020	250	3 100	4	0 %	100 %	21.Open Frame Por
					%	%	22.Encl Frame Por
					%	%	23.Frame Garage
					%	%	24.Frame Shed
					%	%	25.2S w/ba/no bsm
					%	%	26.1SFr Overhang
					%	%	27.Unfin Basement
					%	%	28.1 S 0 ba/0 bs
					%	%	29.Finished Attic



POULIN, Larry
115 Poulin Drive
READFIELD ME 04355 3540

B704P144 B2651P276 B2958P304 B3040P216

Inspection Witnessed By:

X	Date	Date Insp.
No./Date	Description	Date Insp.

Notes:

Eustis

Property Data			Assessment Record						
Neighborhood 49 Glidden Subd.			Year	Land	Buildings	Exempt	Total		
Tree Growth Year 0			2010	43,200	75,000	0	118,200		
X Coordinate 0			2011	43,200	77,900	0	121,100		
Y Coordinate 0			2012	42,500	83,300	0	125,800		
Zone/Land Use 11 Residential/Rec.			2013	40,700	78,700	0	119,400		
Secondary Zone			2014	39,100	79,600	0	118,700		
Topography 1 Level			2015	39,100	78,800	0	117,900		
1.Level 4.Below St 7.Incline			2016	37,800	77,800	0	115,600		
2.Rolling 5.Low 8.			2017	37,800	77,700	0	115,500		
3.Above St 6.Swampy 9.			2018	37,800	76,700	0	114,500		
Utilities 3 Septic Disposal& 5 Dug Well &			2019	37,800	75,700	0	113,500		
1.W & S 4.Dr Well 7.Cspool			2020	37,800	75,600	0	113,400		
2.T Water 5.Dug Well 8.Water			2021	37,800	74,600	0	112,400		
3.Septic 6.Privy 9.None			2022	49,900	97,000	0	146,900		
Street 5 Subdivision Rd.			2023	49,900	122,700	0	172,600		
1.Paved 4.R/W 7.			Land Data						
2.Semi Imp 5.Sub Rd 8.			Front Foot	Type	Effective		Influence		Influence Codes
3.Gravel 6.Priv Rd 9.None					Frontage	Depth	Factor	Code	
STATUS TG-F&O 0			11.Water Departme					1.Second Zone	
Bldg Incomplete 0			12.Undergrd Servi					2.Devel Costs	
Sale Data			13.Substations					3.Swampy	
			14.Transm Lines					4.Size/Shape	
Sale Date 9/01/1982			15.Dist System					5.Access	
Price			Square Foot	Square Feet	 	 	 	6.R/W thru Lot	
Sale Type								7.Restricted	
1.Land 4.Trailer 7.			16.	 	 	 	 	8.Location	
2.L & B 5.Other 8.								9.Fractional Sha	
3.Bldg 6.Comm 9.			17.TrnsCan Trans	 	 	 	 	Acres	
Financing								30.Softwood (TG)	
1.Convent 4.Seller 7.Bank or Re			18.TrnsCan Rds/Im					31.Mixedwood (TG)	
2.FHA/VA 5.Private 8.Divorce			19.Condominium					32.Hardwood (TG)	
3.Assumed 6.Cash 9.Unknown			20.Tarred Drivewa					33.Waste L /R Pro	
Validity			Fract. Acre	 	 	 	 	34.Roads/Unforest	
1.Valid 4.Bk Repo 7.Abutts								21.Base Lot 1st A	21
2.Related 5.Partial 8.Other			22.Secondary Acre	22	0.52	100	%	0	
3.Distress 6.Exempt 9.Question			23.Remote Water	46	1.00	100	%	0	
Verified			Acres						
1.Buyer 4.Agent 7.Family			24.Next 3-10 Acre					35.Eustis Dam	
2.Seller 5.Pub Rec 8.Other			25.Next 11-15 Acr					36.ReEnergyWater	
3.Lender 6.MLS 9.			26.16+ (Undevel A					37.ReEnergy Site	
			27.Below 1146Elev					38.ReEnergy/Transm	
			28.Gravel Pits					39.Deeded R/W to	
			29.Unforested Vac					40.S Lumber Site	
			Total Acreage 1.52					41.Demolition Cha	
								42.Privy/H Tank/	
								43.Comm Imp Lot	
								44.Water Availabl	
								45.Septic Availab	
								46.Wtr&Septic Ava	

Eustis

Map Lot U18-058

Account 654

Location 115 GLIDDEN ROAD

Card 1

Of 1

7/03/2023

Building Style 2 Gambrel/Garrison	SF Bsmt Living 200	Layout 1 Typical
1.Ranch/Co 5.A-Frame 9.Other	Fin Bsmt Grade 2 100	1.Typical 4.O-Built 7.
2.Gambrel 6.Apt.Bldg 10.Daylt.B	OPEN-5-CUSTOMIZE 0	2.Inadeq 5.Camp 8.
3.R Ranch 7.Camp 11.	Heat Type 100% 2 Combination	3.Poor 6. 9.
4.Cape/Col 8.Log 12.	1.HWBB 5.FWA 9.No Heat	Attic 9 None
Dwelling Units 1	2.Combo 6.Stove 10.Geo	1.1/4 Fin 4.Full Fin 7.
Other Units 0	3.Radiant 7.Electric 11.	2.1/2 Fin 5.FI/Stair 8.CS
Stories 7 One Story W/Loft	4.Monitor 8.FI/Wall 12.	3.3/4 Fin 6. 9.None
1.1 4.1 & 1/2 7.1.S/w/lf	Cool Type 0% 9 None	Insulation 1 Full
2.2 5.1 & 3/4 8.1 & 1/4	1.A/C 4.W&C Air 7.	1.Full 4.Minimal 7.
3.3 6.2 & 1/2 9.	2.Evapor 5. 8.	2.Heavy 5.Partial 8.
Exterior Walls 5 B.& B./T-I-II	3.H Pump 6. 9.None	3.Capped 6. 9.None
1.Clbd/Shg 5.B/B/T111 9.Other	Kitchen Style 2 Typical	Unfinished % 0%
2.Vin/Al 6.Brick 10.None	1.Modern 4.Obsolete 7.	Grade & Factor 3 Average 100%
3.Masonite 7.Log 11.Boards	2.Typical 5.Basic 8.	1.E Grade 4.C+ Grade 7.A+ Grade
4.Asb/Asp 8.Concrete 12.	3.Old Type 6.No Water 9.None	2.D Grade 5.B Grade 8.
Roof Surface 3 Tin/Aluminum	Bath(s) Style 2 Typical Bath(s)	3.C Grade 6.A Grade 9.Same
1.Steel 4.Asphalt 7.Rubber	1.Modern 4.Obsolete 7.Bio/Chem	SQFT (Footprint) 800
2.Vented 5.Wood 8.	2.Typical 5.Basic 8.Privy	Condition 4 Average
3.Tin/Alum 6.Rolled 9.Other	3.Old Type 6. 9.None	1.Poor 4.Avg 7.V G
SF Masonry Trim 0	# Rooms 5	2.Fair 5.Avg+ 8.Exc
ELECTICAL 3	# Bedrooms 3	3.Avg- 6.Good 9.Same
OPEN-4- 0	# Full Baths 2	Phys. % Good 0%
Year Built 1983	# Half Baths 0	Funct. % Good 100%
Year Remodeled 0	# Addn Fixtures 0	Functional Code 9 None
Foundation 1 Concrete	# Fireplaces 0	1.Incomp 4.Bsmt 7.C Wall
1.Concrete 4.Wood 7.Partial		2.O-Built 5.Size 8.LongTerm
2.C Block 5.Slab 8.ledge/ro		3.Damaged 6.Bath 9.None
3.Gran/Roc 6.Piers 9.Pier/Pad		Econ. % Good 100%
Basement 4 Full Basement		Economic Code None
1.1/4 Bmt 4.Full Bmt 7.Dirt FI		0.None 3.No Power 6.Comment
2.1/2 Bmt 5.Crawl Sp 8.S Level		1.Location 4.Size 7.Uti Easm
3.3/4 Bmt 6.Fnd noB/ 9.None		2.Encroach 5.Condition 8.Incmlpt
Bsmt Gar # Cars 0		Entrance Code 5 Estimated
Wet Basement 1 Dry Basement		1.Interior 4.Vacant 7.
1.Dry 4. 7.		2.Refusal 5.Estimate 8.
2.Damp 5.Crawl Sp 8.SPump	3.Informed 6. 9.	
3.Wet 6. 9.None	Information Code 5 Estimate	
	1.Owner 4.Agent 7.Inspect	
	2.Relative 5.Estimate 8.	
	3.Tenant 6.Other 9.	

Date Inspected 10/17/1996

Additions, Outbuildings & Improvements

Type	Year	Units	Grade	Cond	Phys.	Funct.	Sound Value
75 Platform,no rail	1983	270	2 100	3	0 %	100 %	1.1 S Frame add
44 1 1/2 S. Shed	1992	120	2 100	2	0 %	88 %	2.2 S Frame add
					%	%	3.3 S Frame add
					%	%	4.1 & 1/2 S add
					%	%	5.1 & 3/4 S add
					%	%	6.2 & 1/2 S add
					%	%	21.Open Frame Por
					%	%	22.Encl Frame Por
					%	%	23.Frame Garage
					%	%	24.Frame Shed
					%	%	25.2S w/ba/no bsm
					%	%	26.1SFr Overhang
					%	%	27.Unfin Basement
					%	%	28.1 S 0 ba/0 bs
					%	%	29.Finished Attic

Pouravelis, Ellen M., Jousset, Diane E., & Babineau, Thomas A., Jr. Trustees
 ARTHUR BABINEAU 1997 REVOC.TRUST
 Springvale, ME 04083

B1589P116 B1773P51 B3507P27

Inspection Witnessed By:

X	Date	Date Insp.
No./Date	Description	Date Insp.

Notes:

Eustis

Property Data			Assessment Record						
Neighborhood 16 Eustis Ridge			Year	Land	Buildings	Exempt	Total		
Tree Growth Year 0			2010	420,400	0	0	420,400		
X Coordinate 0			2011	420,400	0	0	420,400		
Y Coordinate 0			2012	346,800	0	0	346,800		
Zone/Land Use 11 Residential/Rec.			2013	283,500	0	0	283,500		
Secondary Zone			2014	280,800	0	0	280,800		
Topography 7 Inclining			2015	280,800	0	0	280,800		
1.Level 4.Below St 7.Incline			2016	258,700	0	0	258,700		
2.Rolling 5.Low 8.			2017	258,700	0	0	258,700		
3.Above St 6.Swampy 9.			2018	258,700	0	0	258,700		
Utilities 9 None			2019	258,700	0	0	258,700		
1.W & S 4.Dr Well 7.Cspool			2020	258,700	0	0	258,700		
2.T Water 5.Dug Well 8.Water			2021	258,700	0	0	258,700		
3.Septic 6.Privy 9.None			2022	341,800	0	0	341,800		
Street 1 Paved			2023	341,800	0	0	341,800		
1.Paved 4.R/W 7.			Land Data						
2.Semi Imp 5.Sub Rd 8.			Front Foot	Type	Effective		Influence		Influence Codes
3.Gravel 6.Priv Rd 9.None					Frontage	Depth	Factor	Code	
STATUS TG-F&O 0			11.Water Departme			%		1.Second Zone	
Bldg Incomplete 0			12.Undergrd Servi			%		2.Devel Costs	
Sale Data			13.Substations			%		3.Swampy	
			14.Transm Lines			%		4.Size/Shape	
Sale Date 5/01/1996			15.Dist System			%		5.Access	
Price 75,000			Square Foot					6.R/W thru Lot	
Sale Type 1 Land Only								Square Feet	
1.Land 4.Trailer 7.			16.						
2.L & B 5.Other 8.								17.TrnsCan Trans	
3.Bldg 6.Comm 9.			18.TrnsCan Rds/Im						
Financing								19.Condominium	
1.Convent 4.Seller 7.Bank or Re			20.Tarred Drivewa						
2.FHA/VA 5.Private 8.Divorce								Fract. Acre	
3.Assumed 6.Cash 9.Unknown			21.Base Lot 1st A						
Validity 1 Arms Length Sale								22.Secondary Acre	
1.Valid 4.Bk Repo 7.Abutts			23.Remote Water						
2.Related 5.Partial 8.Other								Acres	
3.Distress 6.Exempt 9.Question			24.Next 3-10 Acre						
Verified 5 Public Record								25.Next 11-15 Acr	
1.Buyer 4.Agent 7.Family			26.16+ (Undevel A						
2.Seller 5.Pub Rec 8.Other								27.Below 1146Elev	
3.Lender 6.MLS 9.			28.Gravel Pits						
								29.Unforested Vac	
			Total Acreage		30.00		43.Comm Imp Lot		
							44.Water Availabl		
							45.Septic Availab		
							46.Wtr&Septic Ava		

Eustis

Map Lot R06-045


Account 207

Location EUSTIS RIDGE

Card 1

Of 1

7/03/2023

Building Style	SF Bsmt Living	Layout					
1.Ranch/Co 5.A-Frame 9.Other	Fin Bsmt Grade	1.Typical 4.O-Built 7.					
2.Gambrel 6.Apt.Bldg 10.Daylt.B	OPEN-5-CUSTOMIZE	2.Inadeq 5.Camp 8.					
3.R Ranch 7.Camp 11.	Heat Type	3.Poor 6. 9.					
4.Cape/Col 8.Log 12.	1.HWBB 5.FWA 9.No Heat	Attic					
Dwelling Units	2.Combo 6.Stove 10.Geo	1.1/4 Fin 4.Full Fin 7.					
Other Units	3.Radiant 7.Electric 11.	2.1/2 Fin 5.F/Stair 8.CS					
Stories	4.Monitor 8.F/Wall 12.	3.3/4 Fin 6. 9.None					
1.1 4.1 & 1/2 7.1.S/w/lf	Cool Type	Insulation					
2.2 5.1 & 3/4 8.1 & 1/4	1.A/C 4.W&C Air 7.	1.Full 4.Minimal 7.					
3.3 6.2 & 1/2 9.	2.Evapor 5. 8.	2.Heavy 5.Partial 8.					
Exterior Walls	3.H Pump 6. 9.None	3.Capped 6. 9.None					
1.Clbd/Shg 5.B/B/T111 9.Other	Kitchen Style	Unfinished %					
2.Vin/Al 6.Brick 10.None	1.Modern 4.Obsolete 7.	Grade & Factor					
3.Masonite 7.Log 11.Boards	2.Typical 5.Basic 8.	1.E Grade 4.C+ Grade 7.A+ Grade					
4.Asb/Asp 8.Concrete 12.	3.Old Type 6.No Water 9.None	2.D Grade 5.B Grade 8.					
Roof Surface	Bath(s) Style	3.C Grade 6.A Grade 9.Same					
1.Steel 4.Asphalt 7.Rubber	1.Modern 4.Obsolete 7.Bio/Chem	SQFT (Footprint)					
2.Vented 5.Wood 8.	2.Typical 5.Basic 8.Privy	Condition					
3.Tin/Alum 6.Rolled 9.Other	3.Old Type 6. 9.None	1.Poor 4.Avg 7.V G					
SF Masonry Trim	# Rooms	2.Fair 5.Avg+ 8.Exc					
ELECTICAL	# Bedrooms	3.Avg- 6.Good 9.Same					
OPEN-4-	# Full Baths	Phys. % Good					
Year Built	# Half Baths	Funct. % Good					
Year Remodeled	# Addn Fixtures	Functional Code					
Foundation	# Fireplaces	1.Incomp 4.Bsmt 7.C Wall					
1.Concrete 4.Wood 7.Partial		2.O-Built 5.Size 8.LongTerm					
2.C Block 5.Slab 8.ledge/ro		3.Damaged 6.Bath 9.None					
3.Gran/Roc 6.Piers 9.Pier/Pad		Econ. % Good					
Basement		Economic Code					
1.1/4 Bmt 4.Full Bmt 7.Dirt Fl		0.None 3.No Power 6.Comment					
2.1/2 Bmt 5.Crawl Sp 8.S Level		1.Location 4.Size 7.Uti Easm					
3.3/4 Bmt 6.Fnd noB/ 9.None		2.Encroach 5.Condition 8.Incmlpt					
Bsmt Gar # Cars		Entrance Code 0					
Wet Basement		1.Interior 4.Vacant 7.					
1.Dry 4. 7.		2.Refusal 5.Estimate 8.					
2.Damp 5.Crawl Sp 8.SPump	3.Informed 6. 9.						
3.Wet 6. 9.None	Information Code 0						
	1.Owner 4.Agent 7.Inspect						
	2.Relative 5.Estimate 8.						
	3.Tenant 6.Other 9.						
Date Inspected							
Additions, Outbuildings & Improvements							
Type	Year	Units	Grade	Cond	Phys.	Funct.	Sound Value
					%	%	1.1 S Frame add-
					%	%	2.2 S Frame add-
					%	%	3.3 S Frame add-
					%	%	4.1 & 1/2 S add-
					%	%	5.1 & 3/4 S add-
					%	%	6.2 & 1/2 S add-
					%	%	21.Open Frame Por
					%	%	22.Encl Frame Por
					%	%	23.Frame Garage
					%	%	24.Frame Shed
					%	%	25.2S w/ba/no bsm
					%	%	26.1SFr Overhang
					%	%	27.Unfin Basement
					%	%	28.1 S 0 ba/0 bs
					%	%	29.Finished Attic

Pouravelis, Ellen Marie, Jousset, Diane E & Babineau, Thomas Arthur, Jr. Trustees
T.ARTHUR BABINEAU REVOCABLE TRUST
Springvale, ME 04083

B1773P52 B3507P27

Property Data			Assessment Record						
Neighborhood	21 Flagstaff Lake		Year	Land	Buildings	Exempt	Total		
Tree Growth Year	0		2010	165,500	130,600	0	296,100		
X Coordinate	0		2011	165,500	138,700	0	304,200		
Y Coordinate	0		2012	160,800	148,200	0	309,000		
Zone/Land Use	41 Limited Residential		2013	180,500	131,100	0	311,600		
Secondary Zone	11 & Res/Rec.		2014	180,500	171,700	0	352,200		
Topography	2 Rolling		2015	180,500	169,800	0	350,300		
1.Level	4.Below St	7.Incline	2016	155,500	169,300	0	324,800		
2.Rolling	5.Low	8.	2017	155,500	167,700	0	323,200		
3.Above St	6.Swampy	9.	2018	155,500	167,200	0	322,700		
Utilities	3 Septic Disposal&	5 Dug Well &	2019	155,500	166,700	0	322,200		
1.W & S	4.Dr Well	7.Cspool	2020	155,500	165,100	0	320,600		
2.T Water	5.Dug Well	8.Water	2021	155,500	164,600	0	320,100		
3.Septic	6.Privy	9.None	2022	201,300	212,000	0	413,300		
Street	6 Private Rd.....		2023	201,300	218,700	0	420,000		
1.Paved	4.R/W	7.	Land Data						
2.Semi Imp	5.Sub Rd	8.	Front Foot	Type	Effective		Influence		Influence Codes
3.Gravel	6.Priv Rd	9.None			Frontage	Depth	Factor	Code	
STATUS TG-F&O	0		11.Water Departme				%		1.Second Zone
Bldg Incomplete	0		12.Undergrd Servi				%		2.Devel Costs
Sale Data			13.Substations				%		3.Swampy
Sale Date	7/01/1973		14.Transm Lines				%		4.Size/Shape
Price			15.Dist System				%		5.Access
Sale Type			Square Foot		Square Feet				6.R/W thru Lot
1.Land	4.Trailer	7.						%	
2.L & B	5.Other	8.	16.				%		8.Location
3.Bldg	6.Comm	9.	17.TrnsCan Trans				%		9.Fractional Sha
Financing			18.TrnsCan Rds/Im				%		Acres
1.Convent	4.Seller	7.Bank or Re	19.Condominium				%		30.Softwood (TG)
2.FHA/VA	5.Private	8.Divorce	20.Tarred Drivewa				%		31.Mixedwood (TG)
3.Assumed	6.Cash	9.Unknown	Fract. Acre	Acreeage/Sites					32.Hardwood (TG)
Validity				21.Base Lot 1st A	21	1.00	100	%	0
1.Valid	4.Bk Repo	7.Abutts	22.Secondary Acre	22	1.00	100	%	0	34.Roads/Unforest
2.Related	5.Partial	8.Other	23.Remote Water	24	5.50	100	%	0	35.Eustis Dam
3.Distress	6.Exempt	9.Question	Acres	46	1.00	100	%	0	36.ReEnergyWater
Verified			24.Next 3-10 Acre				%		37.ReEnergy Site
1.Buyer	4.Agent	7.Family	25.Next 11-15 Acr				%		38.ReEnergyTransm
2.Seller	5.Pub Rec	8.Other	26.16+ (Undevel A				%		39.Deeded R/W to
3.Lender	6.MLS	9.	27.Below 1146Elev				%		40.S Lumber Site
			28.Gravel Pits				%		41.Demolition Cha
			29.Unforested Vac				%		42.Privy/H Tank/
			Total Acreage		7.50				

Inspection Witnessed By:

X	Date	Description	Date Insp.

Notes:

Eustis

Map Lot R02-004

Account 17

Location SERENITY PLACE

Card 1 Of 1 7/03/2023

Building Style 8 Log Home/Cabin	SF Bsmt Living 0	Layout 1 Typical
1.Ranch/Co 5.A-Frame 9.Other	Fin Bsmt Grade 0 0	1.Typical 4.O-Built 7.
2.Gambrel 6.Apt.Bldg 10.Daylt.B	OPEN-5-CUSTOMIZE 0	2.Inadeq 5.Camp 8.
3.R Ranch 7.Camp 11.	Heat Type 100% 2 Combination	3.Poor 6. 9.
4.Cape/Col 8.Log 12.	1.HWBB 5.FWA 9.No Heat	Attic 8 Crawl Space
Dwelling Units 1	2.Combo 6.Stove 10.Geo	1.1/4 Fin 4.Full Fin 7.
Other Units 0	3.Radiant 7.Electric 11.	2.1/2 Fin 5.FI/Stair 8.CS
Stories 4 One & 1/2 Story	4.Monitor 8.FI/Wall 12.	3.3/4 Fin 6. 9.None
1.1 4.1 & 1/2 7.1.S/w/lf	Cool Type 0% 9 None	Insulation 1 Full
2.2 5.1 & 3/4 8.1 & 1/4	1.A/C 4.W&C Air 7.	1.Full 4.Minimal 7.
3.3 6.2 & 1/2 9.	2.Evapor 5. 8.	2.Heavy 5.Partial 8.
Exterior Walls 7 Log/Inc.Fake Log	3.H Pump 6. 9.None	3.Capped 6. 9.None
1.Clbd/Shg 5.B/B/T111 9.Other	Kitchen Style 2 Typical	Unfinished % 0%
2.Vin/Al 6.Brick 10.None	1.Modern 4.Obsolete 7.	Grade & Factor 3 Average 100%
3.Masonite 7.Log 11.Boards	2.Typical 5.Basic 8.	1.E Grade 4.C+ Grade 7.A+ Grade
4.Asb/Asp 8.Concrete 12.	3.Old Type 6.No Water 9.None	2.D Grade 5.B Grade 8.
Roof Surface 4 Asphalt Shingles	Bath(s) Style 2 Typical Bath(s)	3.C Grade 6.A Grade 9.Same
1.Steel 4.Asphalt 7.Rubber	1.Modern 4.Obsolete 7.Bio/Chem	SQFT (Footprint) 1200
2.Vented 5.Wood 8.	2.Typical 5.Basic 8.Privy	Condition 5 Average +
3.Tin/Alum 6.Rolled 9.Other	3.Old Type 6. 9.None	1.Poor 4.Avg 7.V G
SF Masonry Trim 0	# Rooms 6	2.Fair 5.Avg+ 8.Exc
ELECTICAL 1	# Bedrooms 3	3.Avg- 6.Good 9.Same
OPEN-4- 0	# Full Baths 2	Phys. % Good 0%
Year Built 1978	# Half Baths 0	Funct. % Good 100%
Year Remodeled 0	# Addn Fixtures 0	Functional Code 9 None
Foundation 1 Concrete	# Fireplaces 1	1.Incomp 4.Bsmt 7.C Wall
1.Concrete 4.Wood 7.Partial		2.O-Built 5.Size 8.LongTerm
2.C Block 5.Slab 8.ledge/ro		3.Damaged 6.Bath 9.None
3.Gran/Roc 6.Piers 9.Pier/Pad		Econ. % Good 100%
Basement 4 Full Basement		Economic Code None
1.1/4 Bmt 4.Full Bmt 7.Dirt Fl		0.None 3.No Power 6.Comment
2.1/2 Bmt 5.Crawl Sp 8.S Level		1.Location 4.Size 7.Uti Easm
3.3/4 Bmt 6.Fnd noB/ 9.None		2.Encroach 5.Condition 8.Incmlplet
Bsmt Gar # Cars 0		Entrance Code 3 Information Only
Wet Basement 1 Dry Basement		1.Interior 4.Vacant 7.
1.Dry 4. 7.		2.Refusal 5.Estimate 8.
2.Damp 5.Crawl Sp 8.SPump	3.Informed 6. 9.	
3.Wet 6. 9.None	Information Code 1 Owner	
	1.Owner 4.Agent 7.Inspect	
	2.Relative 5.Estimate 8.	
	3.Tenant 6.Other 9.	

Date Inspected 7/25/1996

Additions, Outbuildings & Improvements							
Type	Year	Units	Grade	Cond	Phys.	Funct.	Sound Value
19 Overhang/Poor...	1978	120	2 100	2	0 %	100 %	1.1 S Frame add
24 Frame Shed	1978	144	3 100	3	0 %	100 %	2.2 S Frame add
50 Deck w/Roof	1978	320	3 100	4	0 %	100 %	3.3 S Frame add
79 Opn/Frm Wood	1978	192	2 100	2	0 %	100 %	4.1 & 1/2 S add
43 1 1/2 S.Garage	2013	1152	3 100	4	0 %	100 %	5.1 & 3/4 S add
					%	%	6.2 & 1/2 S add
					%	%	21.Open Frame Por
					%	%	22.Encl Frame Por
					%	%	23.Frame Garage
					%	%	24.Frame Shed
					%	%	25.2S w/ba/no bsm
					%	%	26.1SFr Overhang
					%	%	27.Unfin Basement
					%	%	28.1 S 0 ba/0 bs
					%	%	29.Finished Attic



Pouravelis, Ellen Marie,Jousset, Diane E. & Babineau, Thomas Arthur, Jr., Trustees T.ARTHUR BABINEAU REVOCABLE TRUST Springvale, ME 04083

B463P181 B1773P52 B3507P27

Inspection Witnessed By:

No./Date	Description	Date Insp.
X		

Notes:

Eustis

Property Data			Assessment Record						
Neighborhood 87 Arnold Trail.			Year	Land	Buildings	Exempt	Total		
Tree Growth Year 0			2010	123,200	0	0	123,200		
X Coordinate 0			2011	123,200	0	0	123,200		
Y Coordinate 0			2012	127,200	0	0	127,200		
Zone/Land Use 11 Residential/Rec.			2013	114,200	0	0	114,200		
Secondary Zone 46 & Wetlands			2014	108,200	0	0	108,200		
Topography 2 Rolling			2015	108,200	0	0	108,200		
1.Level 4.Below St 7.Incline			2016	103,200	0	0	103,200		
2.Rolling 5.Low 8.			2017	103,200	0	0	103,200		
3.Above St 6.Swampy 9.			2018	103,200	0	0	103,200		
Utilities 9 None 9 None			2019	103,200	0	0	103,200		
1.W & S 4.Dr Well 7.Cspool			2020	103,200	0	0	103,200		
2.T Water 5.Dug Well 8.Water			2021	103,200	0	0	103,200		
3.Septic 6.Privy 9.None			2022	160,200	0	0	160,200		
Street 1 Paved			2023	160,200	0	0	160,200		
1.Paved 4.R/W 7.			Land Data						
2.Semi Imp 5.Sub Rd 8.			Front Foot	Type	Effective		Influence		Influence Codes
3.Gravel 6.Priv Rd 9.None					Frontage	Depth	Factor	Code	
STATUS TG-F&O 0			11.Water Departme			%		1.Second Zone	
Bldg Incomplete 0			12.Undergrd Servi			%		2.Devel Costs	
Sale Data			13.Substations			%		3.Swampy	
			14.Transm Lines			%		4.Size/Shape	
Sale Date 7/01/1973			15.Dist System			%		5.Access	
Price			Square Foot					6.R/W thru Lot	
Sale Type								Square Feet	
1.Land 4.Trailer 7.									
2.L & B 5.Other 8.									
3.Bldg 6.Comm 9.									
Financing								16.	
1.Convent 4.Seller 7.Bank or Re			17.TrnsCan Trans			%		31.Mixedwood (TG)	
2.FHA/VA 5.Private 8.Divorce			18.TrnsCan Rds/Im			%		32.Hardwood (TG)	
3.Assumed 6.Cash 9.Unknown			19.Condominium			%		33.Waste L /R Pro	
Validity			20.Tarred Drivewa			%		34.Roads/Unforest	
1.Valid 4.Bk Repo 7.Abutts			Fract. Acre	Acreege/Sites				35.Eustis Dam	
2.Related 5.Partial 8.Other			21.Base Lot 1st A	21	2.00	100 %	0	36.ReEnergyWater	
3.Distress 6.Exempt 9.Question			22.Secondary Acre	22	2.00	100 %	0	37.ReEnergy Site	
Verified			23.Remote Water	24	16.00	100 %	0	38.ReEnergy/Transm	
1.Buyer 4.Agent 7.Family			Acres	33	3.50	100 %	0	39.Deeded R/W to	
2.Seller 5.Pub Rec 8.Other			24.Next 3-10 Acre	34	1.50	100 %	0	40.S Lumber Site	
3.Lender 6.MLS 9.			25.Next 11-15 Acr	25	4.50	100 %	0	41.Demolition Cha	
			26.16+ (Undevel A					42.Privy/H Tank/	
			27.Below 1146Elev					43.Comm Imp Lot	
			28.Gravel Pits					44.Water Availabl	
			29.Unforested Vac					45.Septic Availab	
					Total Acreage	29.50		46.Wtr&Septic Ava	

Eustis

Map Lot R02-002


Account 18

Location ARNOLD TRAIL

Card 1

Of 1

7/03/2023

Building Style	SF Bsmt Living	Layout
1.Ranch/Co 5.A-Frame 9.Other	Fin Bsmt Grade	1.Typical 4.O-Built 7.
2.Gambrel 6.Apt.Bldg 10.Daylt.B	OPEN-5-CUSTOMIZE	2.Inadeq 5.Camp 8.
3.R Ranch 7.Camp 11.	Heat Type	3.Poor 6. 9.
4.Cape/Col 8.Log 12.	1.HWBB 5.FWA 9.No Heat	Attic
Dwelling Units	2.Combo 6.Stove 10.Geo	1.1/4 Fin 4.Full Fin 7.
Other Units	3.Radiant 7.Electric 11.	2.1/2 Fin 5.F/Stair 8.CS
Stories	4.Monitor 8.F/Wall 12.	3.3/4 Fin 6. 9.None
1.1 4.1 & 1/2 7.1.S/w/lf	Cool Type	Insulation
2.2 5.1 & 3/4 8.1 & 1/4	1.A/C 4.W&C Air 7.	1.Full 4.Minimal 7.
3.3 6.2 & 1/2 9.	2.Evapor 5. 8.	2.Heavy 5.Partial 8.
Exterior Walls	3.H Pump 6. 9.None	3.Capped 6. 9.None
1.Clbd/Shg 5.B/B/T111 9.Other	Kitchen Style	Unfinished %
2.Vin/Al 6.Brick 10.None	1.Modern 4.Obsolete 7.	Grade & Factor
3.Masonite 7.Log 11.Boards	2.Typical 5.Basic 8.	1.E Grade 4.C+ Grade 7.A+ Grade
4.Asb/Asp 8.Concrete 12.	3.Old Type 6.No Water 9.None	2.D Grade 5.B Grade 8.
Roof Surface	Bath(s) Style	3.C Grade 6.A Grade 9.Same
1.Steel 4.Asphalt 7.Rubber	1.Modern 4.Obsolete 7.Bio/Chem	SQFT (Footprint)
2.Vented 5.Wood 8.	2.Typical 5.Basic 8.Privy	Condition
3.Tin/Alum 6.Rolled 9.Other	3.Old Type 6. 9.None	1.Poor 4.Avg 7.V G
SF Masonry Trim	# Rooms	2.Fair 5.Avg+ 8.Exc
ELECTICAL	# Bedrooms	3.Avg- 6.Good 9.Same
OPEN-4-	# Full Baths	Phys. % Good
Year Built	# Half Baths	Funct. % Good
Year Remodeled	# Addn Fixtures	Functional Code
Foundation	# Fireplaces	1.Incomp 4.Bsmt 7.C Wall
1.Concrete 4.Wood 7.Partial		2.O-Built 5.Size 8.LongTerm
2.C Block 5.Slab 8.ledge/ro		3.Damaged 6.Bath 9.None
3.Gran/Roc 6.Piers 9.Pier/Pad		Econ. % Good
Basement		Economic Code
1.1/4 Bmt 4.Full Bmt 7.Dirt Fl		0.None 3.No Power 6.Comment
2.1/2 Bmt 5.Crawl Sp 8.S Level		1.Location 4.Size 7.Uti Easm
3.3/4 Bmt 6.Fnd noB/ 9.None		2.Encroach 5.Condition 8.Incmlpt
Bsmt Gar # Cars		Entrance Code 0
Wet Basement		1.Interior 4.Vacant 7.
1.Dry 4. 7.		2.Refusal 5.Estimate 8.
2.Damp 5.Crawl Sp 8.SPump	3.Informed 6. 9.	
3.Wet 6. 9.None	Information Code 0	
	1.Owner 4.Agent 7.Inspect	
	2.Relative 5.Estimate 8.	
	3.Tenant 6.Other 9.	

Date Inspected

Additions, Outbuildings & Improvements							
Type	Year	Units	Grade	Cond	Phys.	Funct.	Sound Value
					%	%	1.1 S Frame add-
					%	%	2.2 S Frame add-
					%	%	3.3 S Frame add-
					%	%	4.1 & 1/2 S add-
					%	%	5.1 & 3/4 S add-
					%	%	6.2 & 1/2 S add-
					%	%	21.Open Frame Por
					%	%	22.Encl Frame Por
					%	%	23.Frame Garage
					%	%	24.Frame Shed
					%	%	25.2S w/ba/no bsm
					%	%	26.1SFr Overhang
					%	%	27.Unfin Basement
					%	%	28.1 S 0 ba/0 bs
					%	%	29.Finished Attic

Pouravelis, Ellen Marie, Jousset, Diane E. & Babineau, Thomas Arthur, Jr., Trustees T. ARTHUR BABINEAU REVOCABLE TRUST Springvale, ME 04083

B463P181 B1773P52 B3507P27

Property Data		
Neighborhood	87 Arnold Trail.	
Tree Growth Year	1988	
X Coordinate	0	
Y Coordinate	0	
Zone/Land Use	15 Rural Woodland 2	
Secondary Zone	46 & Wetlands	
Topography	2 Rolling	
1.Level	4.Below St	7.Incline
2.Rolling	5.Low	8.
3.Above St	6.Swampy	9.
Utilities	9 None	
1.W & S	4.Dr Well	7.Cspool
2.T Water	5.Dug Well	8.Water
3.Septic	6.Privy	9.None
Street	1 Paved	
1.Paved	4.R/W	7.
2.Semi Imp	5.Sub Rd	8.
3.Gravel	6.Priv Rd	9.None
STATUS TG-F&O	2	
Bldg Incomplete	0	

Inspection Witnessed By:

Sale Data		
Sale Date	7/01/1973	
Price		
Sale Type		
1.Land	4.Trailer	7.
2.L & B	5.Other	8.
3.Bldg	6.Comm	9.
Financing		
1.Convent	4.Seller	7.Bank or Re
2.FHA/VA	5.Private	8.Divorce
3.Assumed	6.Cash	9.Unknown
Validity		
1.Valid	4.Bk Repo	7.Abutts
2.Related	5.Partial	8.Other
3.Distress	6.Exempt	9.Question
Verified		
1.Buyer	4.Agent	7.Family
2.Seller	5.Pub Rec	8.Other
3.Lender	6.MLS	9.

Notes:

Eustis

Assessment Record						
Year	Land	Buildings	Exempt	Total		
2010	57,800	0	0	57,800		
2011	63,600	0	0	63,600		
2012	59,900	0	0	59,900		
2013	60,600	0	0	60,600		
2014	60,200	0	0	60,200		
2015	60,200	0	0	60,200		
2016	56,500	0	0	56,500		
2017	58,200	0	0	58,200		
2018	56,700	0	0	56,700		
2019	52,000	0	0	52,000		
2020	54,200	0	0	54,200		
2021	49,800	0	0	49,800		
2022	53,300	0	0	53,300		
2023	53,900	0	0	53,900		
Land Data						
Front Foot	Type	Effective		Influence		Influence Codes
		Frontage	Depth	Factor	Code	
11.Water Departme				%		1.Second Zone
12.Undergrd Servi				%		2.Devel Costs
13.Substations				%		3.Swampy
14.Transm Lines				%		4.Size/Shape
15.Dist System				%		5.Access
				%		6.R/W thru Lot
				%		7.Restricted
				%		8.Location
				%		9.Fractional Sha
				%		Acres
				%		30.Softwood (TG)
				%		31.Mixedwood (TG)
				%		32.Hardwood (TG)
				%		33.Waste L /R Pro
				%		34.Roads/Unforest
				%		35.Eustis Dam
				%		36.ReEnergyWater
				%		37.ReEnergy Site
				%		38.ReEnergyTransm
				%		39.Deeded R/W to
				%		40.S Lumber Site
				%		41.Demolition Cha
				%		42.Privy/H Tank/
				%		43.Comm Imp Lot
				%		44.Water Availabl
				%		45.Septic Availab
				%		46.Wtr&Septic Ava
Total Acreage		202.00				

Eustis

Map Lot R02-002


Account 19

Location ARNOLD TRAIL

Card 1

Of 1

7/03/2023

Building Style	SF Bsmt Living						Layout
1.Ranch/Co	5.A-Frame	9.Other	Fin Bsmt Grade			1.Typical	4.O-Built 7.
2.Gambrel	6.Apt.Bldg	10.Daylt.B	OPEN-5-CUSTOMIZE			2.Inadeq	5.Camp 8.
3.R Ranch	7.Camp	11.	Heat Type			3.Poor	6. 9.
4.Cape/Col	8.Log	12.	1.HWBB	5.FWA	9.No Heat	Attic	
Dwelling Units			2.Combo	6.Stove	10.Geo	1.1/4 Fin	4.Full Fin 7.
Other Units			3.Radiant	7.Electric	11.	2.1/2 Fin	5.F/Stair 8.CS
Stories			4.Monitor	8.F/Wall	12.	3.3/4 Fin	6. 9.None
1.1	4.1 & 1/2	7.1.S/w/lf	Cool Type			Insulation	
2.2	5.1 & 3/4	8.1 & 1/4	1.A/C	4.W&C Air	7.	1.Full	4.Minimal 7.
3.3	6.2 & 1/2	9.	2.Evapor	5.	8.	2.Heavy	5.Partial 8.
Exterior Walls			3.H Pump	6.	9.None	3.Capped	6. 9.None
1.Clbd/Shg	5.B/B/T111	9.Other	Kitchen Style			Unfinished %	
2.Vin/Al	6.Brick	10.None	1.Modern	4.Obsolete	7.	Grade & Factor	
3.Masonite	7.Log	11.Boards	2.Typical	5.Basic	8.	1.E Grade	4.C+ Grade 7.A+ Grade
4.Asb/Asp	8.Concrete	12.	3.Old Type	6.No Water	9.None	2.D Grade	5.B Grade 8.
Roof Surface			Bath(s) Style			3.C Grade	6.A Grade 9.Same
1.Steel	4.Asphalt	7.Rubber	1.Modern	4.Obsolete	7.Bio/Chem	SQFT (Footprint)	
2.Vented	5.Wood	8.	2.Typical	5.Basic	8.Privy	Condition	
3.Tin/Alum	6.Rolled	9.Other	3.Old Type	6.	9.None	1.Poor	4.Avg 7.V G
SF Masonry Trim			# Rooms			2.Fair	5.Avg+ 8.Exc
ELECTICAL			# Bedrooms			3.Avg-	6.Good 9.Same
OPEN-4-			# Full Baths			Phys. % Good	
Year Built			# Half Baths			Funct. % Good	
Year Remodeled			# Addn Fixtures			Functional Code	
Foundation			# Fireplaces			1.Incomp	4.Bsmt 7.C Wall
1.Concrete	4.Wood	7.Partial				2.O-Built	5.Size 8.LongTerm
2.C Block	5.Slab	8.ledge/ro				3.Damaged	6.Bath 9.None
3.Gran/Roc	6.Piers	9.Pier/Pad				Econ. % Good	
Basement						Economic Code	
1.1/4 Bmt	4.Full Bmt	7.Dirt Fl				0.None	3.No Power 6.Comment
2.1/2 Bmt	5.Crawl Sp	8.S Level				1.Location	4.Size 7.Uti Easm
3.3/4 Bmt	6.Fnd noB/	9.None				2.Encroach	5.Condition 8.Incmlpt
Bsmt Gar # Cars						Entrance Code 0	
Wet Basement						1.Interior	4.Vacant 7.
1.Dry	4.	7.				2.Refusal	5.Estimate 8.
2.Damp	5.Crawl Sp	8.SPump	3.Informed	6. 9.			
3.Wet	6.	9.None	Information Code 0				
Date Inspected			1.Owner	4.Agent 7.Inspect			
			2.Relative	5.Estimate 8.			
			3.Tenant	6.Other 9.			
Additions, Outbuildings & Improvements							1.1 S Frame add-
Type	Year	Units	Grade	Cond	Phys.	Funct.	Sound Value
					%	%	2.2 S Frame add-
					%	%	3.3 S Frame add-
					%	%	4.1 & 1/2 S add-
					%	%	5.1 & 3/4 S add-
					%	%	6.2 & 1/2 S add-
					%	%	21.Open Frame Por
					%	%	22.Encl Frame Por
					%	%	23.Frame Garage
					%	%	24.Frame Shed
					%	%	25.2S w/ba/no bsm
					%	%	26.1SFr Overhang
					%	%	27.Unfin Basement
					%	%	28.1 S 0 ba/0 bs
					%	%	29.Finished Attic

PRINCE, CYNTHIA M
PRINCE, WILLIAM C
40 DUMBARTON OAKS RD
STRATHAM NH 03885
USA
B3899P163 B4073P293

Previous Owner
KINNEY, DANIEL
KINNEY, SHARON
213 SHADAGEE RD
CORNVILLE ME 04976
Sale Date: 3/22/2019

Inspection Witnessed By:

X	Date	Date Insp.
No./Date	Description	Date Insp.

Notes:

Eustis

Property Data			Assessment Record																																																																																																																																																																																																												
Neighborhood 21 Flagstaff Lake			Year	Land	Buildings	Exempt	Total																																																																																																																																																																																																								
Tree Growth Year 0			2017	111,600	0	0	111,600																																																																																																																																																																																																								
X Coordinate 0			2018	111,600	0	0	111,600																																																																																																																																																																																																								
Y Coordinate 0			2019	111,600	0	0	111,600																																																																																																																																																																																																								
Zone/Land Use 41 Limited Residential			2020	129,600	4,300	0	133,900																																																																																																																																																																																																								
Secondary Zone			2021	129,600	31,800	0	161,400																																																																																																																																																																																																								
Topography 2 Rolling			2022	166,000	40,000	0	206,000																																																																																																																																																																																																								
1.Level 4.Below St 7.Incline			2023	166,000	29,800	0	195,800																																																																																																																																																																																																								
2.Rolling 5.Low 8.																																																																																																																																																																																																															
3.Above St 6.Swampy 9.																																																																																																																																																																																																															
Utilities																																																																																																																																																																																																															
1.W & S 4.Dr Well 7.Cspool																																																																																																																																																																																																															
2.T Water 5.Dug Well 8.Water																																																																																																																																																																																																															
3.Septic 6.Prvy 9.None																																																																																																																																																																																																															
Street 6 Private Rd.....																																																																																																																																																																																																															
1.Paved 4.R/W 7.																																																																																																																																																																																																															
2.Semi Imp 5.Sub Rd 8.																																																																																																																																																																																																															
3.Gravel 6.Priv Rd 9.None																																																																																																																																																																																																															
STATUS TG-F&O 0			<table border="1"> <thead> <tr> <th rowspan="2">Front Foot</th> <th rowspan="2">Type</th> <th colspan="2">Effective</th> <th colspan="2">Influence</th> <th rowspan="2">Influence Codes</th> </tr> <tr> <th>Frontage</th> <th>Depth</th> <th>Factor</th> <th>Code</th> </tr> </thead> <tbody> <tr> <td>11.Water Departme</td> <td></td> <td></td> <td></td> <td>%</td> <td></td> <td>1.Second Zone</td> </tr> <tr> <td>12.Undergrd Servi</td> <td></td> <td></td> <td></td> <td>%</td> <td></td> <td>2.Devel Costs</td> </tr> <tr> <td>13.Substations</td> <td></td> <td></td> <td></td> <td>%</td> <td></td> <td>3.Swampy</td> </tr> <tr> <td>14.Transm Lines</td> <td></td> <td></td> <td></td> <td>%</td> <td></td> <td>4.Size/Shape</td> </tr> <tr> <td>15.Dist System</td> <td></td> <td></td> <td></td> <td>%</td> <td></td> <td>5.Access</td> </tr> <tr> <td></td> <td></td> <td></td> <td></td> <td>%</td> <td></td> <td>6.R/W thru Lot</td> </tr> <tr> <td></td> <td></td> <td></td> <td></td> <td>%</td> <td></td> <td>7.Restricted</td> </tr> <tr> <td></td> <td></td> <td></td> <td></td> <td>%</td> <td></td> <td>8.Location</td> </tr> <tr> <td></td> <td></td> <td></td> <td></td> <td>%</td> <td></td> <td>9.Fractional Sha</td> </tr> <tr> <td></td> <td></td> <td></td> <td></td> <td>%</td> <td></td> <td>Acres</td> </tr> <tr> <td></td> <td></td> <td></td> <td></td> <td>%</td> <td></td> <td>30.Softwood (TG)</td> </tr> <tr> <td></td> <td></td> <td></td> <td></td> <td>%</td> <td></td> <td>31.Mixedwood (TG)</td> </tr> <tr> <td></td> <td></td> <td></td> <td></td> <td>%</td> <td></td> <td>32.Hardwood (TG)</td> </tr> <tr> <td></td> <td></td> <td></td> <td></td> <td>%</td> <td></td> <td>33.Waste L /R Pro</td> </tr> <tr> <td></td> <td></td> <td></td> <td></td> <td>%</td> <td></td> <td>34.Roads/Unforest</td> </tr> <tr> <td></td> <td></td> <td></td> <td></td> <td>%</td> <td></td> <td>35.Eustis Dam</td> </tr> <tr> <td></td> <td></td> <td></td> <td></td> <td>%</td> <td></td> <td>36.ReEnergyWater</td> </tr> <tr> <td></td> <td></td> <td></td> <td></td> <td>%</td> <td></td> <td>37.ReEnergy Site</td> </tr> <tr> <td></td> <td></td> <td></td> <td></td> <td>%</td> <td></td> <td>38.ReEnergyTransm</td> </tr> <tr> <td></td> <td></td> <td></td> <td></td> <td>%</td> <td></td> <td>39.Deeded R/W to</td> </tr> <tr> <td></td> <td></td> <td></td> <td></td> <td>%</td> <td></td> <td>40.S Lumber Site</td> </tr> <tr> <td></td> <td></td> <td></td> <td></td> <td>%</td> <td></td> <td>41.Demolition Cha</td> </tr> <tr> <td></td> <td></td> <td></td> <td></td> <td>%</td> <td></td> <td>42.Privy/H Tank/</td> </tr> <tr> <td></td> <td></td> <td></td> <td></td> <td>%</td> <td></td> <td>43.Comm Imp Lot</td> </tr> <tr> <td></td> <td></td> <td></td> <td></td> <td>%</td> <td></td> <td>44.Water Availabl</td> </tr> <tr> <td></td> <td></td> <td></td> <td></td> <td>%</td> <td></td> <td>45.Septic Availab</td> </tr> <tr> <td></td> <td></td> <td></td> <td></td> <td>%</td> <td></td> <td>46.Wtr&Septic Ava</td> </tr> </tbody> </table>					Front Foot	Type	Effective		Influence		Influence Codes	Frontage	Depth	Factor	Code	11.Water Departme				%		1.Second Zone	12.Undergrd Servi				%		2.Devel Costs	13.Substations				%		3.Swampy	14.Transm Lines				%		4.Size/Shape	15.Dist System				%		5.Access					%		6.R/W thru Lot					%		7.Restricted					%		8.Location					%		9.Fractional Sha					%		Acres					%		30.Softwood (TG)					%		31.Mixedwood (TG)					%		32.Hardwood (TG)					%		33.Waste L /R Pro					%		34.Roads/Unforest					%		35.Eustis Dam					%		36.ReEnergyWater					%		37.ReEnergy Site					%		38.ReEnergyTransm					%		39.Deeded R/W to					%		40.S Lumber Site					%		41.Demolition Cha					%		42.Privy/H Tank/					%		43.Comm Imp Lot					%		44.Water Availabl					%		45.Septic Availab					%		46.Wtr&Septic Ava
Front Foot	Type	Effective								Influence		Influence Codes																																																																																																																																																																																																			
		Frontage	Depth	Factor	Code																																																																																																																																																																																																										
11.Water Departme				%		1.Second Zone																																																																																																																																																																																																									
12.Undergrd Servi				%		2.Devel Costs																																																																																																																																																																																																									
13.Substations				%		3.Swampy																																																																																																																																																																																																									
14.Transm Lines				%		4.Size/Shape																																																																																																																																																																																																									
15.Dist System				%		5.Access																																																																																																																																																																																																									
				%		6.R/W thru Lot																																																																																																																																																																																																									
				%		7.Restricted																																																																																																																																																																																																									
				%		8.Location																																																																																																																																																																																																									
				%		9.Fractional Sha																																																																																																																																																																																																									
				%		Acres																																																																																																																																																																																																									
				%		30.Softwood (TG)																																																																																																																																																																																																									
				%		31.Mixedwood (TG)																																																																																																																																																																																																									
				%		32.Hardwood (TG)																																																																																																																																																																																																									
				%		33.Waste L /R Pro																																																																																																																																																																																																									
				%		34.Roads/Unforest																																																																																																																																																																																																									
				%		35.Eustis Dam																																																																																																																																																																																																									
				%		36.ReEnergyWater																																																																																																																																																																																																									
				%		37.ReEnergy Site																																																																																																																																																																																																									
				%		38.ReEnergyTransm																																																																																																																																																																																																									
				%		39.Deeded R/W to																																																																																																																																																																																																									
				%		40.S Lumber Site																																																																																																																																																																																																									
				%		41.Demolition Cha																																																																																																																																																																																																									
				%		42.Privy/H Tank/																																																																																																																																																																																																									
				%		43.Comm Imp Lot																																																																																																																																																																																																									
				%		44.Water Availabl																																																																																																																																																																																																									
				%		45.Septic Availab																																																																																																																																																																																																									
				%		46.Wtr&Septic Ava																																																																																																																																																																																																									
Sale Date 3/22/2019			Land Data																																																																																																																																																																																																												
Price 75,000																																																																																																																																																																																																															
Sale Type 1 Land Only																																																																																																																																																																																																															
1.Land 4.Trailer 7.																																																																																																																																																																																																															
2.L & B 5.Other 8.																																																																																																																																																																																																															
3.Bldg 6.Comm 9.																																																																																																																																																																																																															
Financing 9 Unknown																																																																																																																																																																																																															
1.Convent 4.Seller 7.Bank or Re																																																																																																																																																																																																															
2.FHA/VA 5.Private 8.Divorce																																																																																																																																																																																																															
3.Assumed 6.Cash 9.Unknown																																																																																																																																																																																																															
Validity 1 Arms Length Sale																																																																																																																																																																																																															
1.Valid 4.Bk Repo 7.Abutts																																																																																																																																																																																																															
2.Related 5.Partial 8.Other																																																																																																																																																																																																															
3.Distress 6.Exempt 9.Question																																																																																																																																																																																																															
Verified 5 Public Record																																																																																																																																																																																																															
1.Buyer 4.Agent 7.Family																																																																																																																																																																																																															
2.Seller 5.Pub Rec 8.Other																																																																																																																																																																																																															
3.Lender 6.MLS 9.																																																																																																																																																																																																															
Fract. Acre																																																																																																																																																																																																															
21.Base Lot 1st A																																																																																																																																																																																																															
22.Secondary Acre																																																																																																																																																																																																															
23.Remote Water																																																																																																																																																																																																															
Acres																																																																																																																																																																																																															
24.Next 3-10 Acre																																																																																																																																																																																																															
25.Next 11-15 Acr																																																																																																																																																																																																															
26.16+ (Undevel A																																																																																																																																																																																																															
27.Below 1146Elev																																																																																																																																																																																																															
28.Gravel Pits																																																																																																																																																																																																															
29.Unforested Vac																																																																																																																																																																																																															
			Total Acreage 1.31																																																																																																																																																																																																												

Eustis

Map Lot R03-022-A


Account 1100

Location SUNSHINE VALLEY

Card 1

Of 1

7/03/2023

Building Style	SF Bsmt Living	Layout
1.Ranch/Co 5.A-Frame 9.Other	Fin Bsmt Grade	1.Typical 4.O-Built 7.
2.Gambrel 6.Apt.Bldg 10.Daylt.B	OPEN-5-CUSTOMIZE	2.Inadeq 5.Camp 8.
3.R Ranch 7.Camp 11.	Heat Type	3.Poor 6. 9.
4.Cape/Col 8.Log 12.	1.HWBB 5.FWA 9.No Heat	Attic
Dwelling Units	2.Combo 6.Stove 10.Geo	1.1/4 Fin 4.Full Fin 7.
Other Units	3.Radiant 7.Electric 11.	2.1/2 Fin 5.FI/Stair 8.CS
Stories	4.Monitor 8.FI/Wall 12.	3.3/4 Fin 6. 9.None
1.1 4.1 & 1/2 7.1.S/w/lf	Cool Type	Insulation
2.2 5.1 & 3/4 8.1 & 1/4	1.A/C 4.W&C Air 7.	1.Full 4.Minimal 7.
3.3 6.2 & 1/2 9.	2.Evapor 5. 8.	2.Heavy 5.Partial 8.
Exterior Walls	3.H Pump 6. 9.None	3.Capped 6. 9.None
1.Clbd/Shg 5.B/B/T111 9.Other	Kitchen Style	Unfinished %
2.Vin/Al 6.Brick 10.None	1.Modern 4.Obsolete 7.	Grade & Factor
3.Masonite 7.Log 11.Boards	2.Typical 5.Basic 8.	1.E Grade 4.C+ Grade 7.A+ Grade
4.Asb/Asp 8.Concrete 12.	3.Old Type 6.No Water 9.None	2.D Grade 5.B Grade 8.
Roof Surface	Bath(s) Style	3.C Grade 6.A Grade 9.Same
1.Steel 4.Asphalt 7.Rubber	1.Modern 4.Obsolete 7.Bio/Chem	SQFT (Footprint)
2.Vented 5.Wood 8.	2.Typical 5.Basic 8.Privy	Condition
3.Tin/Alum 6.Rolled 9.Other	3.Old Type 6. 9.None	1.Poor 4.Avg 7.V G
SF Masonry Trim	# Rooms	2.Fair 5.Avg+ 8.Exc
ELECTICAL	# Bedrooms	3.Avg- 6.Good 9.Same
OPEN-4-	# Full Baths	Phys. % Good
Year Built	# Half Baths	Funct. % Good
Year Remodeled	# Addn Fixtures	Functional Code
Foundation	# Fireplaces	1.Incomp 4.Bsmt 7.C Wall
1.Concrete 4.Wood 7.Partial		2.O-Built 5.Size 8.LongTerm
2.C Block 5.Slab 8.ledge/ro		3.Damaged 6.Bath 9.None
3.Gran/Roc 6.Piers 9.Pier/Pad		Econ. % Good
Basement		Economic Code
1.1/4 Bmt 4.Full Bmt 7.Dirt FI		0.None 3.No Power 6.Comment
2.1/2 Bmt 5.Crawl Sp 8.S Level		1.Location 4.Size 7.Uti Easm
3.3/4 Bmt 6.Fnd noB/ 9.None		2.Encroach 5.Condition 8.Incmlpt
Bsmt Gar # Cars		Entrance Code 0
Wet Basement		1.Interior 4.Vacant 7.
1.Dry 4. 7.		2.Refusal 5.Estimate 8.
2.Damp 5.Crawl Sp 8.SPump	3.Informed 6. 9.	
3.Wet 6. 9.None	Information Code 0	
	1.Owner 4.Agent 7.Inspect	
	2.Relative 5.Estimate 8.	
	3.Tenant 6.Other 9.	

Date Inspected

Additions, Outbuildings & Improvements

Type	Year	Units	Grade	Cond	Phys.	Funct.	Sound Value
78 Slab on Grade	2019	384	4 100	4	0 %	100 %	1.1 S Frame add
997 12 Mobile Home	2020	12x40	5 100	8	0 %	100 %	2.2 S Frame add
68 Wood Deck	2022	192	3 100	4	0 %	100 %	3.3 S Frame add
					%	%	4.1 & 1/2 S add
					%	%	5.1 & 3/4 S add
					%	%	6.2 & 1/2 S add
					%	%	21.Open Frame Por
					%	%	22.Encl Frame Por
					%	%	23.Frame Garage
					%	%	24.Frame Shed
					%	%	25.2S w/ba/no bsm
					%	%	26.1SFr Overhang
					%	%	27.Unfin Basement
					%	%	28.1 S 0 ba/0 bs
					%	%	29.Finished Attic

Profenno, Cheryl G
Profenno, Samuel R
18 Dunstan Landing
Scarborough ME 04074

B575P130 B3278P8

Previous Owner
BOWLBY, LEWIS E.
PO Box 47

East Parsonfield ME 04028
Sale Date: 9/15/2010

Inspection Witnessed By:

X	Date	Date Insp.
No./Date	Description	Date Insp.

Notes:

Eustis

Property Data			Assessment Record						
Neighborhood 21 Flagstaff Lake			Year	Land	Buildings	Exempt	Total		
Tree Growth Year 0			2010	106,200	28,100	0	134,300		
X Coordinate 0			2011	104,600	29,100	0	133,700		
Y Coordinate 0			2012	102,200	30,600	0	132,800		
Zone/Land Use 13 Mixed Use			2013	107,300	28,800	0	136,100		
Secondary Zone 41 & Ltd. Residential			2014	107,300	28,500	0	135,800		
Topography 1 Level			2015	107,300	27,500	0	134,800		
1.Level 4.Below St 7.Incline			2016	95,800	27,500	0	123,300		
2.Rolling 5.Low 8.			2017	95,800	27,500	0	123,300		
3.Above St 6.Swampy 9.			2018	95,800	27,500	0	123,300		
Utilities 9 None			2019	95,800	27,400	0	123,200		
1.W & S 4.Dr Well 7.Cspool			2020	95,800	27,400	0	123,200		
2.T Water 5.Dug Well 8.Water			2021	95,800	27,400	0	123,200		
3.Septic 6.Privy 9.None			2022	124,500	35,600	0	160,100		
Street 1 Paved			2023	124,500	55,900	0	180,400		
1.Paved 4.R/W 7.			Land Data						
2.Semi Imp 5.Sub Rd 8.			Front Foot	Type	Effective		Influence		Influence Codes
3.Gravel 6.Priv Rd 9.None					Frontage	Depth	Factor	Code	
STATUS TG-F&O 0			11.Water Departme			%		1.Second Zone	
Bldg Incomplete 0			12.Undergrd Servi			%		2.Devel Costs	
Sale Data			13.Substations			%		3.Swampy	
Sale Date 9/15/2010			14.Transm Lines			%		4.Size/Shape	
Price			15.Dist System			%		5.Access	
Sale Type 2 Land & Buildings			Square Foot		Square Feet				6.R/W thru Lot
1.Land 4.Trailer 7.							%		7.Restricted
2.L & B 5.Other 8.			16.			%		8.Location	
3.Bldg 6.Comm 9.			17.TrnsCan Trans			%		9.Fractional Sha	
Financing 1 Conventional			18.TrnsCan Rds/Im			%		Acres	
1.Convent 4.Seller 7.Bank or Re			19.Condominium			%		30.Softwood (TG)	
2.FHA/VA 5.Private 8.Divorce			20.Tarred Drivewa			%		31.Mixedwood (TG)	
3.Assumed 6.Cash 9.Unknown			Fract. Acre	Acreege/Sites				32.Hardwood (TG)	
Validity 9 Questionable....				21.Base Lot 1st A	21	1.00	85 %	5	33.Waste L /R Pro
1.Valid 4.Bk Repo 7.Abutts			22.Secondary Acre	22	0.54	85 %	4	34.Roads/Unforest	
2.Related 5.Partial 8.Other			23.Remote Water			%		35.Eustis Dam	
3.Distress 6.Exempt 9.Question			Acres			%		36.ReEnergyWater	
Verified 1 Buyer			24.Next 3-10 Acre			%		37.ReEnergy Site	
1.Buyer 4.Agent 7.Family			25.Next 11-15 Acr			%		38.ReEnergy/Transm	
2.Seller 5.Pub Rec 8.Other			26.16+ (Undevel A			%		39.Deeded R/W to	
3.Lender 6.MLS 9.			27.Below 1146Elev			%		40.S Lumber Site	
			28.Gravel Pits			%		41.Demolition Cha	
			29.Unforested Vac			%		42.Privy/H Tank/	
			Total Acreage		1.54			43.Comm Imp Lot	
								44.Water Availabl	
								45.Septic Availab	
								46.Wtr&Septic Ava	

Eustis

Map Lot U11-013

Account 64

Location 615 ARNOLD TRAIL

Card 1

Of 1

7/03/2023

Building Style 7 Camp/Cottage	SF Bsmt Living 0	Layout 1 Typical
1.Ranch/Co 5.A-Frame 9.Other	Fin Bsmt Grade 0 0	1.Typical 4.O-Built 7.
2.Gambrel 6.Apt.Bldg 10.Daylt.B	OPEN-5-CUSTOMIZE 0	2.Inadeq 5.Camp 8.
3.R Ranch 7.Camp 11.	Heat Type 100% 6 Stove	3.Poor 6. 9.
4.Cape/Col 8.Log 12.	1.HWBB 5.FWA 9.No Heat	Attic 9 None
Dwelling Units 1	2.Combo 6.Stove 10.Geo	1.1/4 Fin 4.Full Fin 7.
Other Units 0	3.Radiant 7.Electric 11.	2.1/2 Fin 5.FI/Stair 8.CS
Stories 7 One Story W/Loft	4.Monitor 8.FI/Wall 12.	3.3/4 Fin 6. 9.None
1.1 4.1 & 1/2 7.1.S/w/lf	Cool Type 0% 9 None	Insulation 4 Minimal
2.2 5.1 & 3/4 8.1 & 1/4	1.A/C 4.W&C Air 7.	1.Full 4.Minimal 7.
3.3 6.2 & 1/2 9.	2.Evapor 5. 8.	2.Heavy 5.Partial 8.
Exterior Walls 3 Masonite	3.H Pump 6. 9.None	3.Capped 6. 9.None
1.Clbd/Shg 5.B/B/T111 9.Other	Kitchen Style 6 No Inside Water	Unfinished % 0%
2.Vin/Al 6.Brick 10.None	1.Modern 4.Obsolete 7.	Grade & Factor 3 Average 100%
3.Masonite 7.Log 11.Boards	2.Typical 5.Basic 8.	1.E Grade 4.C+ Grade 7.A+ Grade
4.Asb/Asp 8.Concrete 12.	3.Old Type 6.No Water 9.None	2.D Grade 5.B Grade 8.
Roof Surface 1 Steel	Bath(s) Style 9 None	3.C Grade 6.A Grade 9.Same
1.Steel 4.Asphalt 7.Rubber	1.Modern 4.Obsolete 7.Bio/Chem	SQFT (Footprint) 608
2.Vented 5.Wood 8.	2.Typical 5.Basic 8.Privy	Condition 3 Below Average
3.Tin/Alum 6.Rolled 9.Other	3.Old Type 6. 9.None	1.Poor 4.Avg 7.V G
SF Masonry Trim 0	# Rooms 3	2.Fair 5.Avg+ 8.Exc
ELECTICAL 3	# Bedrooms 1	3.Avg- 6.Good 9.Same
OPEN-4- 0	# Full Baths 0	Phys. % Good 0%
Year Built 1965	# Half Baths 0	Funct. % Good 100%
Year Remodeled 0	# Addn Fixtures 0	Functional Code 6 No Bath
Foundation 6 Piers/Posts	# Fireplaces 0	1.Incomp 4.Bsmt 7.C Wall
1.Concrete 4.Wood 7.Partial		2.O-Built 5.Size 8.LongTerm
2.C Block 5.Slab 8.Iedge/ro		3.Damaged 6.Bath 9.None
3.Gran/Roc 6.Piers 9.Pier/Pad		Econ. % Good 100%
Basement 9 0 Bsmt/O Fdtn		Economic Code None
1.1/4 Bmt 4.Full Bmt 7.Dirt FI		0.None 3.No Power 6.Comment
2.1/2 Bmt 5.Crawl Sp 8.S Level		1.Location 4.Size 7.Uti Easm
3.3/4 Bmt 6.Fnd noB/ 9.None		2.Encroach 5.Condition 8.Incmlpt
Bsmt Gar # Cars 0		Entrance Code 5 Estimated
Wet Basement 9 No Basement		1.Interior 4.Vacant 7.
1.Dry 4. 7.		2.Refusal 5.Estimate 8.
2.Damp 5.Crawl Sp 8.SPump	3.Informed 6. 9.	
3.Wet 6. 9.None	Information Code 5 Estimate	
	1.Owner 4.Agent 7.Inspect	
	2.Relative 5.Estimate 8.	
	3.Tenant 6.Other 9.	

Date Inspected 7/31/1996

Additions, Outbuildings & Improvements							
Type	Year	Units	Grade	Cond	Phys.	Funct.	Sound Value
68 Wood Deck	1975	152	2 100	2	0 %	100 %	
					%	%	1.1 S Frame add
					%	%	2.2 S Frame add
					%	%	3.3 S Frame add
					%	%	4.1 & 1/2 S add
					%	%	5.1 & 3/4 S add
					%	%	6.2 & 1/2 S add
					%	%	21.Open Frame Por
					%	%	22.Encl Frame Por
					%	%	23.Frame Garage
					%	%	24.Frame Shed
					%	%	25.2S w/ba/no bsm
					%	%	26.1SFr Overhang
					%	%	27.Unfin Basement
					%	%	28.1 S 0 ba/0 bs
					%	%	29.Finished Attic

PROFENNO, GLENYS
18 DUNSTAN LANDING ROAD
SCARBOROUGH, ME 04074

Property Data			Assessment Record						
			Year	Land	Buildings	Exempt	Total		
Neighborhood 4 Arnold Trail			2010	0	800	0	800		
Tree Growth Year 0			2011	0	900	0	900		
X Coordinate 0			2012	0	700	0	700		
Y Coordinate 0			2013	0	700	0	700		
Zone/Land Use 13 Mixed Use			2014	0	300	0	300		
Secondary Zone			2015	0	300	0	300		
Topography 1 Level			2016	0	300	0	300		
1.Level 4.Below St 7.Incline			2017	0	300	0	300		
2.Rolling 5.Low 8.			2018	0	300	0	300		
3.Above St 6.Swampy 9.			2019	0	300	0	300		
Utilities 9 None			2020	0	300	0	300		
1.W & S 4.Dr Well 7.Cspool			2021	0	300	0	300		
2.T Water 5.Dug Well 8.Water			2022	0	400	0	400		
3.Septic 6.Privy 9.None			2023	0	1,300	0	1,300		
Street 4 Right of Way			Land Data						
1.Paved 4.R/W 7.			Front Foot	Type	Effective		Influence		Influence Codes
2.Semi Imp 5.Sub Rd 8.					Frontage	Depth	Factor	Code	
3.Gravel 6.Priv Rd 9.None			11.Water Departme			%		1.Second Zone	
STATUS TG-F&O 0			12.Undergrd Servi			%		2.Devel Costs	
Bldg Incomplete 0			13.Substations			%		3.Swampy	
Sale Data			14.Transm Lines			%		4.Size/Shape	
Sale Date			15.Dist System			%		5.Access	
Price			Square Foot		Square Feet				6.R/W thru Lot
Sale Type								%	
1.Land 4.Trailer 7.			16.			%		8.Location	
2.L & B 5.Other 8.			17.TrnsCan Trans			%		9.Fractional Sha	
3.Bldg 6.Comm 9.			18.TrnsCan Rds/Im			%		Acres	
Financing			19.Condominium			%		30.Softwood (TG)	
1.Convent 4.Seller 7.Bank or Re			20.Tarred Drivewa			%		31.Mixedwood (TG)	
2.FHA/VA 5.Private 8.Divorce			Fract. Acre		Acreeage/Sites				32.Hardwood (TG)
3.Assumed 6.Cash 9.Unknown								%	
Validity			21.Base Lot 1st A			%		34.Roads/Unforest	
1.Valid 4.Bk Repo 7.Abutts			22.Secondary Acre			%		35.Eustis Dam	
2.Related 5.Partial 8.Other			23.Remote Water			%		36.ReEnergyWater	
3.Distress 6.Exempt 9.Question			Acres			%		37.ReEnergy Site	
Verified			24.Next 3-10 Acre			%		38.ReEnergyTransm	
1.Buyer 4.Agent 7.Family			25.Next 11-15 Acr			%		39.Deeded R/W to	
2.Seller 5.Pub Rec 8.Other			26.16+ (Undevel A			%		40.S Lumber Site	
3.Lender 6.MLS 9.			27.Below 1146Elev			%		41.Demolition Cha	
			28.Gravel Pits			%		42.Privy/H Tank/	
			29.Unforested Vac			%		43.Comm Imp Lot	
			Total Acreeage		0.00				

Inspection Witnessed By:

No./Date	Description	Date Insp.
X		

Notes:


Eustis

Map Lot U14-004

Account 663

Location ARNOLD TRAIL

Card 1 Of 1 7/03/2023

Building Style	SF Bsmt Living	Layout
1.Ranch/Co 5.A-Frame 9.Other	Fin Bsmt Grade	1.Typical 4.O-Built 7.
2.Gambrel 6.Apt.Bldg 10.Daylt.B	OPEN-5-CUSTOMIZE	2.Inadeq 5.Camp 8.
3.R Ranch 7.Camp 11.	Heat Type	3.Poor 6. 9.
4.Cape/Col 8.Log 12.	1.HWBB 5.FWA 9.No Heat	Attic
Dwelling Units	2.Combo 6.Stove 10.Geo	1.1/4 Fin 4.Full Fin 7.
Other Units	3.Radiant 7.Electric 11.	2.1/2 Fin 5.FI/Stair 8.CS
Stories	4.Monitor 8.FI/Wall 12.	3.3/4 Fin 6. 9.None
1.1 4.1 & 1/2 7.1.S/w/lf	Cool Type	Insulation
2.2 5.1 & 3/4 8.1 & 1/4	1.A/C 4.W&C Air 7.	1.Full 4.Minimal 7.
3.3 6.2 & 1/2 9.	2.Evapor 5. 8.	2.Heavy 5.Partial 8.
Exterior Walls	3.H Pump 6. 9.None	3.Capped 6. 9.None
1.Clbd/Shg 5.B/B/T111 9.Other	Kitchen Style	Unfinished %
2.Vin/Al 6.Brick 10.None	1.Modern 4.Obsolete 7.	Grade & Factor
3.Masonite 7.Log 11.Boards	2.Typical 5.Basic 8.	1.E Grade 4.C+ Grade 7.A+ Grade
4.Asb/Asp 8.Concrete 12.	3.Old Type 6.No Water 9.None	2.D Grade 5.B Grade 8.
Roof Surface	Bath(s) Style	3.C Grade 6.A Grade 9.Same
1.Steel 4.Asphalt 7.Rubber	1.Modern 4.Obsolete 7.Bio/Chem	SQFT (Footprint)
2.Vented 5.Wood 8.	2.Typical 5.Basic 8.Privy	Condition
3.Tin/Alum 6.Rolled 9.Other	3.Old Type 6. 9.None	1.Poor 4.Avg 7.V G
SF Masonry Trim	# Rooms	2.Fair 5.Avg+ 8.Exc
ELECTICAL	# Bedrooms	3.Avg- 6.Good 9.Same
OPEN-4-	# Full Baths	Phys. % Good
Year Built	# Half Baths	Funct. % Good
Year Remodeled	# Addn Fixtures	Functional Code
Foundation	# Fireplaces	1.Incomp 4.Bsmt 7.C Wall
1.Concrete 4.Wood 7.Partial		2.O-Built 5.Size 8.LongTerm
2.C Block 5.Slab 8.ledge/ro		3.Damaged 6.Bath 9.None
3.Gran/Roc 6.Piers 9.Pier/Pad		Econ. % Good
Basement		Economic Code
1.1/4 Bmt 4.Full Bmt 7.Dirt Fl		0.None 3.No Power 6.Comment
2.1/2 Bmt 5.Crawl Sp 8.S Level		1.Location 4.Size 7.Uti Easm
3.3/4 Bmt 6.Fnd noB/ 9.None		2.Encroach 5.Conditon 8.Incmlplet
Bsmt Gar # Cars		Entrance Code 0
Wet Basement		1.Interior 4.Vacant 7.
1.Dry 4. 7.		2.Refusal 5.Estimate 8.
2.Damp 5.Crawl Sp 8.SPump	3.Informed 6. 9.	
3.Wet 6. 9.None	Information Code 0	
	1.Owner 4.Agent 7.Inspect	
	2.Relative 5.Estimate 8.	
	3.Tenant 6.Other 9.	

Date Inspected

Additions, Outbuildings & Improvements

Type	Year	Units	Grade	Cond	Phys.	Funct.	Sound Value
24 Frame Shed	1950	288	1 100	1	0 %	50 %	
					%	%	1.1 S Frame add
					%	%	2.2 S Frame add
					%	%	3.3 S Frame add
					%	%	4.1 & 1/2 S add
					%	%	5.1 & 3/4 S add
					%	%	6.2 & 1/2 S add
					%	%	21.Open Frame Por
					%	%	22.Encl Frame Por
					%	%	23.Frame Garage
					%	%	24.Frame Shed
					%	%	25.2S w/ba/no bsm
					%	%	26.1SFr Overhang
					%	%	27.Unfin Basement
					%	%	28.1 S 0 ba/0 bs
					%	%	29.Finished Attic



PROSPERITY WILLS, LLC
53 TECHNOLOGY LN
CONWAY NH 03818

B2877P245 B3283P2 B4068P290 B4068P293

Previous Owner
GIROUARD, JOHN A
GIROUARD, CARLOTTA A
118 NORTH DIVISION RD
SILVER LAKE NH 03875
Sale Date: 2/12/2019

Previous Owner
Northview Developmjent, LLC
P.O. Box 485

Scarborough, ME 04070
Sale Date: 3/09/2007

Previous Owner
Bigelow Timber Corporation
P.O. Box 40

Jackman ME 04945
Sale Date: 6/14/2006

Inspection Witnessed By:

X	Date	Date Insp.
No./Date	Description	Date Insp.

Notes:

Eustis

Property Data			Assessment Record						
Neighborhood 66 Rural			Year	Land	Buildings	Exempt	Total		
Tree Growth Year 0			2010	4,500	0	0	4,500		
X Coordinate 0			2011	5,000	0	0	5,000		
Y Coordinate 0			2012	4,900	0	0	4,900		
Zone/Land Use 14 Rural Woodland 1			2013	5,000	0	0	5,000		
Secondary Zone 46 & Wetlands			2014	5,200	0	0	5,200		
Topography 2 Rolling			2015	5,100	0	0	5,100		
1.Level 4.Below St 7.Incline			2016	6,600	0	0	6,600		
2.Rolling 5.Low 8.			2017	7,000	0	0	7,000		
3.Above St 6.Swampy 9.			2018	7,300	0	0	7,300		
Utilities 9 None			2019	6,800	0	0	6,800		
1.W & S 4.Dr Well 7.Cspool			2020	6,800	0	0	6,800		
2.T Water 5.Dug Well 8.Water			2021	6,300	0	0	6,300		
3.Septic 6.Privy 9.None			2022	6,200	0	0	6,200		
Street 6 Private Rd.....			2023	6,200	0	0	6,200		
1.Paved 4.R/W 7.			Land Data						
2.Semi Imp 5.Sub Rd 8.			Front Foot	Type	Effective		Influence		Influence Codes
3.Gravel 6.Priv Rd 9.None					Frontage	Depth	Factor	Code	
STATUS TG-F&O 7			11.Water Departme			%		1.Second Zone	
Bldg Incomplete 0			12.Undergrd Servi			%		2.Devel Costs	
Sale Data			13.Substations			%		3.Swampy	
Sale Date 2/12/2019			14.Transm Lines			%		4.Size/Shape	
Price			15.Dist System			%		5.Access	
Sale Type 1 Land Only						%		6.R/W thru Lot	
1.Land 4.Trailer 7.						%		7.Restricted	
2.L & B 5.Other 8.			Square Foot	Square Feet				8.Location	
3.Bldg 6.Comm 9.			16.			%		9.Fractional Sha	
Financing 9 Unknown			17.TrnsCan Trans			%		Acres	
1.Convent 4.Seller 7.Bank or Re			18.TrnsCan Rds/Im			%		30.Softwood (TG)	
2.FHA/VA 5.Private 8.Divorce			19.Condominium			%		31.Mixedwood (TG)	
3.Assumed 6.Cash 9.Unknown			20.Tarred Drivewa			%		32.Hardwood (TG)	
Validity 8 Other Non Valid						%		33.Waste L /R Pro	
1.Valid 4.Bk Repo 7.Abutts			Fract. Acre	Acreege/Sites				34.Roads/Unforest	
2.Related 5.Partial 8.Other			21.Base Lot 1st A	31	22.50	100	%	35.Eustis Dam	
3.Distress 6.Exempt 9.Question			22.Secondary Acre			%		36.ReEnergyWater	
Verified 5 Public Record			23.Remote Water			%		37.ReEnergy Site	
1.Buyer 4.Agent 7.Family			Acres			%		38.ReEnergyTransm	
2.Seller 5.Pub Rec 8.Other			24.Next 3-10 Acre			%		39.Deeded R/W to	
3.Lender 6.MLS 9.			25.Next 11-15 Acr			%		40.S Lumber Site	
			26.16+ (Undevel A			%		41.Demolition Cha	
			27.Below 1146Elev			%		42.Privy/H Tank/	
			28.Gravel Pits			%		43.Comm Imp Lot	
			29.Unforested Vac			%		44.Water Availabl	
				Total Acreage		22.50		45.Septic Availab	
								46.Wtr&Septic Ava	

Eustis

Map Lot R11-006-016


Account 345

Location NORTHVIEW DRIVE

Card 1

Of 1

7/03/2023

Building Style 0	SF Bsmt Living 0	Layout 0
1.Ranch/Co 5.A-Frame 9.Other	Fin Bsmt Grade 0 0	1.Typical 4.O-Built 7.
2.Gambrel 6.Apt.Bldg 10.Daylt.B	OPEN-5-CUSTOMIZE 0	2.Inadeq 5.Camp 8.
3.R Ranch 7.Camp 11.	Heat Type 100% 0	3.Poor 6. 9.
4.Cape/Col 8.Log 12.	1.HWBB 5.FWA 9.No Heat	Attic 0
Dwelling Units 0	2.Combo 6.Stove 10.Geo	1.1/4 Fin 4.Full Fin 7.
Other Units 0	3.Radiant 7.Electric 11.	2.1/2 Fin 5.FI/Stair 8.CS
Stories 0	4.Monitor 8.FI/Wall 12.	3.3/4 Fin 6. 9.None
1.1 4.1 & 1/2 7.1.S/w/lf	Cool Type 0% 9 None	Insulation 0
2.2 5.1 & 3/4 8.1 & 1/4	1.A/C 4.W&C Air 7.	1.Full 4.Minimal 7.
3.3 6.2 & 1/2 9.	2.Evapor 5. 8.	2.Heavy 5.Partial 8.
Exterior Walls 0	3.H Pump 6. 9.None	3.Capped 6. 9.None
1.Clbd/Shg 5.B/B/T111 9.Other	Kitchen Style 0	Unfinished % 0%
2.Vin/Al 6.Brick 10.None	1.Modern 4.Obsolete 7.	Grade & Factor 0 0%
3.Masonite 7.Log 11.Boards	2.Typical 5.Basic 8.	1.E Grade 4.C+ Grade 7.A+ Grade
4.Asb/Asp 8.Concrete 12.	3.Old Type 6.No Water 9.None	2.D Grade 5.B Grade 8.
Roof Surface 0	Bath(s) Style 0	3.C Grade 6.A Grade 9.Same
1.Steel 4.Asphalt 7.Rubber	1.Modern 4.Obsolete 7.Bio/Chem	SQFT (Footprint) 0
2.Vented 5.Wood 8.	2.Typical 5.Basic 8.Privy	Condition 0
3.Tin/Alum 6.Rolled 9.Other	3.Old Type 6. 9.None	1.Poor 4.Avg 7.V G
SF Masonry Trim 0	# Rooms 0	2.Fair 5.Avg+ 8.Exc
ELECTICAL 0	# Bedrooms 0	3.Avg- 6.Good 9.Same
OPEN-4- 0	# Full Baths 0	Phys. % Good 0%
Year Built 0	# Half Baths 0	Funct. % Good 100%
Year Remodeled 0	# Addn Fixtures 0	Functional Code 9 None
Foundation 0	# Fireplaces 0	1.Incomp 4.Bsmt 7.C Wall
1.Concrete 4.Wood 7.Partial		2.O-Built 5.Size 8.LongTerm
2.C Block 5.Slab 8.ledge/ro		3.Damaged 6.Bath 9.None
3.Gran/Roc 6.Piers 9.Pier/Pad		Econ. % Good 100%
Basement 0		Economic Code None
1.1/4 Bmt 4.Full Bmt 7.Dirt FI		0.None 3.No Power 6.Comment
2.1/2 Bmt 5.Crawl Sp 8.S Level		1.Location 4.Size 7.Uti Easm
3.3/4 Bmt 6.Fnd noB/ 9.None		2.Encroach 5.Condition 8.Incmlpt
Bsmt Gar # Cars 0		Entrance Code 0
Wet Basement 0		1.Interior 4.Vacant 7.
1.Dry 4. 7.		2.Refusal 5.Estimate 8.
2.Damp 5.Crawl Sp 8.SPump	3.Informed 6. 9.	
3.Wet 6. 9.None	Information Code 0	
	1.Owner 4.Agent 7.Inspect	
	2.Relative 5.Estimate 8.	
	3.Tenant 6.Other 9.	

Date Inspected

Additions, Outbuildings & Improvements

Type	Year	Units	Grade	Cond	Phys.	Funct.	Sound Value	
					%	%		1.1 S Frame add
					%	%		2.2 S Frame add
					%	%		3.3 S Frame add
					%	%		4.1 & 1/2 S add
					%	%		5.1 & 3/4 S add
					%	%		6.2 & 1/2 S add
					%	%		21.Open Frame Por
					%	%		22.Encl Frame Por
					%	%		23.Frame Garage
					%	%		24.Frame Shed
					%	%		25.2S w/ba/no bsm
					%	%		26.1SFr Overhang
					%	%		27.Unfin Basement
					%	%		28.1 S 0 ba/0 bs
					%	%		29.Finished Attic

PROSPERITY WILLS, LLC
53 TECHNOLOGY LN
CONWAY NH 03818

B1944P121 B3283P4 B4068P287 B4068P293

Previous Owner
Girouard, John A. & Carlotta A., trustee
John A. Girouard Revocable Trust 2010
PO BOX 434
CONWAY NH 03818
Sale Date: 2/12/2019

Inspection Witnessed By:

X	Date	Date Insp.
No./Date	Description	Date Insp.

Notes:

Eustis

Property Data			Assessment Record						
Neighborhood	6 Rural		Year	Land	Buildings	Exempt	Total		
Tree Growth Year	0		2010	32,000	100	0	32,100		
X Coordinate	0		2011	32,000	100	0	32,100		
Y Coordinate	0		2012	34,000	100	0	34,100		
Zone/Land Use	15 Rural Woodland 2		2013	29,000	100	0	29,100		
Secondary Zone	41 & Ltd. Residential		2014	24,500	200	0	24,700		
Topography	7 Inclining		2015	24,500	0	0	24,500		
1.Level	4.Below St	7.Incline	2016	23,300	0	0	23,300		
2.Rolling	5.Low	8.	2017	23,300	0	0	23,300		
3.Above St	6.Swampy	9.	2018	23,800	0	0	23,800		
Utilities	9 None 9 None		2019	26,300	0	0	26,300		
1.W & S	4.Dr Well	7.Cspool	2020	26,300	0	0	26,300		
2.T Water	5.Dug Well	8.Water	2021	26,300	0	0	26,300		
3.Septic	6.Privy	9.None	2022	40,400	0	0	40,400		
Street	9 None		2023	40,400	0	0	40,400		
1.Paved	4.R/W	7.	Land Data						
2.Semi Imp	5.Sub Rd	8.	Front Foot	Type	Effective		Influence		Influence Codes
3.Gravel	6.Priv Rd	9.None			Frontage	Depth	Factor	Code	
STATUS TG-F&O	0		11.Water Departme					1.Second Zone	
Bldg Incomplete	0		12.Undergrd Servi					2.Devel Costs	
Sale Data			13.Substations					3.Swampy	
Sale Date	2/12/2019		14.Transm Lines					4.Size/Shape	
Price			15.Dist System					5.Access	
Sale Type	1 Land Only		Square Foot	Square Feet				6.R/W thru Lot	
1.Land	4.Trailer	7.						7.Restricted	
2.L & B	5.Other	8.						8.Location	
3.Bldg	6.Comm	9.						9.Fractional Sha	
Financing	9 Unknown		16.					Acres	
1.Convent	4.Seller	7.Bank or Re	17.TrnsCan Trans					30.Softwood (TG)	
2.FHA/VA	5.Private	8.Divorce	18.TrnsCan Rds/Im					31.Mixedwood (TG)	
3.Assumed	6.Cash	9.Unknown	19.Condominium					32.Hardwood (TG)	
Validity	8 Other Non Valid		20.Tarred Drivewa					33.Waste L /R Pro	
1.Valid	4.Bk Repo	7.Abutts	Fract. Acre	Acreeage/Sites				34.Roads/Unforest	
2.Related	5.Partial	8.Other						21.Base Lot 1st A	21
3.Distress	6.Exempt	9.Question	22.Secondary Acre	22	1.50	100	%	0	
Verified	5 Public Record		23.Remote Water	34	0.00	100	%	0	
1.Buyer	4.Agent	7.Family	Acres	24	1.03	100	%	0	
2.Seller	5.Pub Rec	8.Other		24.Next 3-10 Acre					
3.Lender	6.MLS	9.	25.Next 11-15 Acr						
			26.16+ (Undevel A						
			27.Below 1146Elev						
			28.Gravel Pits						
			29.Unforested Vac						
				Total Acreage		3.53		43.Comm Imp Lot	
								44.Water Availabl	
								45.Septic Availab	
								46.Wtr&Septic Ava	

Eustis

Map Lot R12-001


Account 888

Location PORTER NADEAU ROAD

Card 1

Of 1

7/03/2023

Building Style 0	SF Bsmt Living 0	Layout 0
1.Ranch/Co 5.A-Frame 9.Other	Fin Bsmt Grade 0 0	1.Typical 4.O-Built 7.
2.Gambrel 6.Apt.Bldg 10.Daylt.B	OPEN-5-CUSTOMIZE 0	2.Inadeq 5.Camp 8.
3.R Ranch 7.Camp 11.	Heat Type 100% 0	3.Poor 6. 9.
4.Cape/Col 8.Log 12.	1.HWBB 5.FWA 9.No Heat	Attic 0
Dwelling Units 0	2.Combo 6.Stove 10.Geo	1.1/4 Fin 4.Full Fin 7.
Other Units 0	3.Radiant 7.Electric 11.	2.1/2 Fin 5.FI/Stair 8.CS
Stories 0	4.Monitor 8.FI/Wall 12.	3.3/4 Fin 6. 9.None
1.1 4.1 & 1/2 7.1.S/w/lf	Cool Type 0% 9 None	Insulation 0
2.2 5.1 & 3/4 8.1 & 1/4	1.A/C 4.W&C Air 7.	1.Full 4.Minimal 7.
3.3 6.2 & 1/2 9.	2.Evapor 5. 8.	2.Heavy 5.Partial 8.
Exterior Walls 0	3.H Pump 6. 9.None	3.Capped 6. 9.None
1.Clbd/Shg 5.B/B/T111 9.Other	Kitchen Style 0	Unfinished % 0%
2.Vin/Al 6.Brick 10.None	1.Modern 4.Obsolete 7.	Grade & Factor 0 0%
3.Masonite 7.Log 11.Boards	2.Typical 5.Basic 8.	1.E Grade 4.C+ Grade 7.A+ Grade
4.Asb/Asp 8.Concrete 12.	3.Old Type 6.No Water 9.None	2.D Grade 5.B Grade 8.
Roof Surface 0	Bath(s) Style 0	3.C Grade 6.A Grade 9.Same
1.Steel 4.Asphalt 7.Rubber	1.Modern 4.Obsolete 7.Bio/Chem	SQFT (Footprint) 0
2.Vented 5.Wood 8.	2.Typical 5.Basic 8.Privy	Condition 0
3.Tin/Alum 6.Rolled 9.Other	3.Old Type 6. 9.None	1.Poor 4.Avg 7.V G
SF Masonry Trim 0	# Rooms 0	2.Fair 5.Avg+ 8.Exc
ELECTICAL 0	# Bedrooms 0	3.Avg- 6.Good 9.Same
OPEN-4- 0	# Full Baths 0	Phys. % Good 0%
Year Built 0	# Half Baths 0	Funct. % Good 100%
Year Remodeled 0	# Addn Fixtures 0	Functional Code 9 None
Foundation 0	# Fireplaces 0	1.Incomp 4.Bsmt 7.C Wall
1.Concrete 4.Wood 7.Partial		2.O-Built 5.Size 8.LongTerm
2.C Block 5.Slab 8.ledge/ro		3.Damaged 6.Bath 9.None
3.Gran/Roc 6.Piers 9.Pier/Pad		Econ. % Good 100%
Basement 0		Economic Code None
1.1/4 Bmt 4.Full Bmt 7.Dirt Fl		0.None 3.No Power 6.Comment
2.1/2 Bmt 5.Crawl Sp 8.S Level		1.Location 4.Size 7.Uti Easm
3.3/4 Bmt 6.Fnd noB/ 9.None		2.Encroach 5.Condition 8.Incmlpt
Bsmt Gar # Cars 0		Entrance Code 0
Wet Basement 0		1.Interior 4.Vacant 7.
1.Dry 4. 7.		2.Refusal 5.Estimate 8.
2.Damp 5.Crawl Sp 8.SPump	3.Informed 6. 9.	
3.Wet 6. 9.None	Information Code 0	
	1.Owner 4.Agent 7.Inspect	
	2.Relative 5.Estimate 8.	
	3.Tenant 6.Other 9.	

Date Inspected

Additions, Outbuildings & Improvements

Type	Year	Units	Grade	Cond	Phys.	Funct.	Sound Value
					%	%	1.1 S Frame add-
					%	%	2.2 S Frame add-
					%	%	3.3 S Frame add-
					%	%	4.1 & 1/2 S add-
					%	%	5.1 & 3/4 S add-
					%	%	6.2 & 1/2 S add-
					%	%	21.Open Frame Por
					%	%	22.Encl Frame Por
					%	%	23.Frame Garage
					%	%	24.Frame Shed
					%	%	25.2S w/ba/no bsm
					%	%	26.1SFr Overhang
					%	%	27.Unfin Basement
					%	%	28.1 S 0 ba/0 bs
					%	%	29.Finished Attic



PROSPERITY WILLS, LLC
53 TECHNOLOGY LN
CONWAY NH 03818

B1944P121 B3283P4 B4068P287 B4068P293

Inspection Witnessed By:

X	Date	Date Insp.
No./Date	Description	Date Insp.

Notes:

Eustis

Property Data			Assessment Record						
Neighborhood 6 Rural			Year	Land	Buildings	Exempt	Total		
Tree Growth Year 1988			2010	18,000	0	0	18,000		
X Coordinate 0			2011	20,000	0	0	20,000		
Y Coordinate 0			2012	19,700	0	0	19,700		
Zone/Land Use 15 Rural Woodland 2			2013	20,100	0	0	20,100		
Secondary Zone			2014	21,100	0	0	21,100		
Topography 7 Inclining			2015	20,900	0	0	20,900		
1.Level 4.Below St 7.Incline			2016	26,800	0	0	26,800		
2.Rolling 5.Low 8.			2017	28,600	0	0	28,600		
3.Above St 6.Swampy 9.			2018	29,600	0	0	29,600		
Utilities 9 None 9 None			2019	26,100	0	0	26,100		
1.W & S 4.Dr Well 7.Cspool			2020	26,400	0	0	26,400		
2.T Water 5.Dug Well 8.Water			2021	24,300	0	0	24,300		
3.Septic 6.Privy 9.None			2022	24,100	0	0	24,100		
Street 9 None			2023	24,000	0	0	24,000		
1.Paved 4.R/W 7.			Land Data						
2.Semi Imp 5.Sub Rd 8.			Front Foot	Type	Effective		Influence		Influence Codes
3.Gravel 6.Priv Rd 9.None					Frontage	Depth	Factor	Code	
STATUS TG-F&O 5			11.Water Departme			%		1.Second Zone	
Bldg Incomplete 0			12.Undergrd Servi			%		2.Devel Costs	
Sale Data			13.Substations			%		3.Swampy	
			14.Transm Lines			%		4.Size/Shape	
Sale Date 7/01/2000			15.Dist System			%		5.Access	
Price 70,000						%		6.R/W thru Lot	
Sale Type 1 Land Only						%		7.Restricted	
1.Land 4.Trailer 7.			Square Foot	Square Feet				8.Location	
2.L & B 5.Other 8.							%	9.Fractional Sha	
3.Bldg 6.Comm 9.						%		Acres	
Financing 9 Unknown			16.			%		30.Softwood (TG)	
1.Convent 4.Seller 7.Bank or Re			17.TrnsCan Trans			%		31.Mixedwood (TG)	
2.FHA/VA 5.Private 8.Divorce			18.TrnsCan Rds/Im			%		32.Hardwood (TG)	
3.Assumed 6.Cash 9.Unknown			19.Condominium			%		33.Waste L /R Pro	
Validity 9 Questionable....			20.Tarred Drivewa			%		34.Roads/Unforest	
1.Valid 4.Bk Repo 7.Abutts			Fract. Acre	Acreege/Sites				35.Eustis Dam	
2.Related 5.Partial 8.Other				21.Base Lot 1st A	32	0.00	100 %	0	36.ReEnergyWater
3.Distress 6.Exempt 9.Question			22.Secondary Acre	31	86.93	100 %	0	37.ReEnergy Site	
Verified 5 Public Record			23.Remote Water			%		38.ReEnergyTransm	
1.Buyer 4.Agent 7.Family			Acres			%		39.Deeded R/W to	
2.Seller 5.Pub Rec 8.Other			24.Next 3-10 Acre			%		40.S Lumber Site	
3.Lender 6.MLS 9.			25.Next 11-15 Acr			%		41.Demolition Cha	
			26.16+ (Undevel A			%		42.Privy/H Tank/	
			27.Below 1146Elev			%		43.Comm Imp Lot	
			28.Gravel Pits	Total Acreage			86.93	44.Water Availabl	
			29.Unforested Vac					45.Septic Availab	
								46.Wtr&Septic Ava	

Eustis

Map Lot R12-001


Account 889

Location PORTER NADEAU ROAD

Card 1

Of 1

7/03/2023

Building Style 0	SF Bsmt Living 0	Layout 0
1.Ranch/Co 5.A-Frame 9.Other	Fin Bsmt Grade 0 0	1.Typical 4.O-Built 7.
2.Gambrel 6.Apt.Bldg 10.Daylt.B	OPEN-5-CUSTOMIZE 0	2.Inadeq 5.Camp 8.
3.R Ranch 7.Camp 11.	Heat Type 100% 0	3.Poor 6. 9.
4.Cape/Col 8.Log 12.	1.HWBB 5.FWA 9.No Heat	Attic 0
Dwelling Units 0	2.Combo 6.Stove 10.Geo	1.1/4 Fin 4.Full Fin 7.
Other Units 0	3.Radiant 7.Electric 11.	2.1/2 Fin 5.FI/Stair 8.CS
Stories 0	4.Monitor 8.FI/Wall 12.	3.3/4 Fin 6. 9.None
1.1 4.1 & 1/2 7.1.S/w/lf	Cool Type 0% 9 None	Insulation 0
2.2 5.1 & 3/4 8.1 & 1/4	1.A/C 4.W&C Air 7.	1.Full 4.Minimal 7.
3.3 6.2 & 1/2 9.	2.Evapor 5. 8.	2.Heavy 5.Partial 8.
Exterior Walls 0	3.H Pump 6. 9.None	3.Capped 6. 9.None
1.Clbd/Shg 5.B/B/T111 9.Other	Kitchen Style 0	Unfinished % 0%
2.Vin/Al 6.Brick 10.None	1.Modern 4.Obsolete 7.	Grade & Factor 0 0%
3.Masonite 7.Log 11.Boards	2.Typical 5.Basic 8.	1.E Grade 4.C+ Grade 7.A+ Grade
4.Asb/Asp 8.Concrete 12.	3.Old Type 6.No Water 9.None	2.D Grade 5.B Grade 8.
Roof Surface 0	Bath(s) Style 0	3.C Grade 6.A Grade 9.Same
1.Steel 4.Asphalt 7.Rubber	1.Modern 4.Obsolete 7.Bio/Chem	SQFT (Footprint) 0
2.Vented 5.Wood 8.	2.Typical 5.Basic 8.Privy	Condition 0
3.Tin/Alum 6.Rolled 9.Other	3.Old Type 6. 9.None	1.Poor 4.Avg 7.V G
SF Masonry Trim 0	# Rooms 0	2.Fair 5.Avg+ 8.Exc
ELECTICAL 0	# Bedrooms 0	3.Avg- 6.Good 9.Same
OPEN-4- 0	# Full Baths 0	Phys. % Good 0%
Year Built 0	# Half Baths 0	Funct. % Good 100%
Year Remodeled 0	# Addn Fixtures 0	Functional Code 9 None
Foundation 0	# Fireplaces 0	1.Incomp 4.Bsmt 7.C Wall
1.Concrete 4.Wood 7.Partial		2.O-Built 5.Size 8.LongTerm
2.C Block 5.Slab 8.ledge/ro		3.Damaged 6.Bath 9.None
3.Gran/Roc 6.Piers 9.Pier/Pad		Econ. % Good 100%
Basement 0		Economic Code None
1.1/4 Bmt 4.Full Bmt 7.Dirt FI		0.None 3.No Power 6.Comment
2.1/2 Bmt 5.Crawl Sp 8.S Level		1.Location 4.Size 7.Uti Easm
3.3/4 Bmt 6.Fnd noB/ 9.None		2.Encroach 5.Condition 8.Incmlpt
Bsmt Gar # Cars 0		Entrance Code 0
Wet Basement 0		1.Interior 4.Vacant 7.
1.Dry 4. 7.		2.Refusal 5.Estimate 8.
2.Damp 5.Crawl Sp 8.SPump	3.Informed 6. 9.	
3.Wet 6. 9.None	Information Code 0	
	1.Owner 4.Agent 7.Inspect	
	2.Relative 5.Estimate 8.	
	3.Tenant 6.Other 9.	

Date Inspected

Additions, Outbuildings & Improvements

Type	Year	Units	Grade	Cond	Phys.	Funct.	Sound Value
					%	%	1.1 S Frame add
					%	%	2.2 S Frame add
					%	%	3.3 S Frame add
					%	%	4.1 & 1/2 S add
					%	%	5.1 & 3/4 S add
					%	%	6.2 & 1/2 S add
					%	%	21.Open Frame Por
					%	%	22.Encl Frame Por
					%	%	23.Frame Garage
					%	%	24.Frame Shed
					%	%	25.2S w/ba/no bsm
					%	%	26.1SFr Overhang
					%	%	27.Unfin Basement
					%	%	28.1 S 0 ba/0 bs
					%	%	29.Finished Attic