

OAK HILL PROPERTIES LLC
PO BOX 1855
WINDHAM ME 04062

B2974P304 B3992P328 B4293P65

Previous Owner
HIGGINS, HEATH
HIGGINS, KEITH
PO BOX 54
BERNARD ME 04612
Sale Date: 2/25/2021

Previous Owner
Arsenault, Maureen C.

261 Buttermilk Rd
Lamoine ME 04605
Sale Date: 5/03/2018

Previous Owner
FOSTER, GERTRUDE E.

211 LEWISTON RD. #1
GRAY, ME 04039 9547
Sale Date: 10/17/2007

Inspection Witnessed By:

X	Date	Date Insp.
No./Date	Description	Date Insp.

Notes:

Eustis

Property Data			Assessment Record						
Neighborhood 16 Eustis Ridge			Year	Land	Buildings	Exempt	Total		
Tree Growth Year 0			2010	9,200	0	0	9,200		
X Coordinate 0			2011	9,200	0	0	9,200		
Y Coordinate 0			2012	8,700	0	0	8,700		
Zone/Land Use 11 Residential/Rec.			2013	7,400	0	0	7,400		
Secondary Zone			2014	6,900	0	0	6,900		
Topography 2 Rolling			2015	6,900	0	0	6,900		
1.Level 4.Below St 7.Incline			2016	11,000	0	0	11,000		
2.Rolling 5.Low 8.			2017	11,000	0	0	11,000		
3.Above St 6.Swampy 9.			2018	11,000	0	0	11,000		
Utilities 9 None			2019	11,000	0	0	11,000		
1.W & S 4.Dr Well 7.Cspool			2020	11,000	0	0	11,000		
2.T Water 5.Dug Well 8.Water			2021	11,000	0	0	11,000		
3.Septic 6.Privy 9.None			2022	15,000	0	0	15,000		
Street 1 Paved			2023	15,000	0	0	15,000		
1.Paved 4.R/W 7.			Land Data						
2.Semi Imp 5.Sub Rd 8.			Front Foot	Type	Effective		Influence		Influence Codes
3.Gravel 6.Priv Rd 9.None					Frontage	Depth	Factor	Code	
STATUS TG-F&O 0			11.Water Departme			%		1.Second Zone	
Bldg Incomplete 0			12.Undergrd Servi			%		2.Devel Costs	
Sale Data			13.Substations			%		3.Swampy	
			14.Transm Lines			%		4.Size/Shape	
Sale Date 2/25/2021			15.Dist System			%		5.Access	
Price 22,000						%		6.R/W thru Lot	
Sale Type 1 Land Only						%		7.Restricted	
1.Land 4.Trailer 7.			Square Foot	Square Feet				8.Location	
2.L & B 5.Other 8.							%	9.Fractional Sha	
3.Bldg 6.Comm 9.						%	Acres		
Financing 9 Unknown			16.			%	30.Softwood (TG)		
1.Convent 4.Seller 7.Bank or Re			17.TrnsCan Trans			%	31.Mixedwood (TG)		
2.FHA/VA 5.Private 8.Divorce			18.TrnsCan Rds/Im			%	32.Hardwood (TG)		
3.Assumed 6.Cash 9.Unknown			19.Condominium			%	33.Waste L /R Pro		
Validity 1 Arms Length Sale			20.Tarred Drivewa			%	34.Roads/Unforest		
1.Valid 4.Bk Repo 7.Abutts			Fract. Acre	Acreege/Sites				35.Eustis Dam	
2.Related 5.Partial 8.Other				21	0.23	100	%	36.ReEnergyWater	
3.Distress 6.Exempt 9.Question			22.Secondary Acre			%	37.ReEnergy Site		
Verified 5 Public Record			23.Remote Water			%	38.ReEnergyTransm		
1.Buyer 4.Agent 7.Family			Acres			%	39.Deeded R/W to		
2.Seller 5.Pub Rec 8.Other			24.Next 3-10 Acre			%	40.S Lumber Site		
3.Lender 6.MLS 9.			25.Next 11-15 Acr			%	41.Demolition Cha		
			26.16+ (Undevel A			%	42.Privy/H Tank/		
			27.Below 1146Elev			%	43.Comm Imp Lot		
			28.Gravel Pits			%	44.Water Availabl		
			29.Unforested Vac			%	45.Septic Availab		
			Total Acreage 0.23					46.Wtr&Septic Ava	


Eustis

Map Lot R06-014

Account 12

Location EUSTIS RIDGE

Card 1 Of 1 7/03/2023

Building Style	SF Bsmt Living	Layout					
1.Ranch/Co 5.A-Frame 9.Other	Fin Bsmt Grade	1.Typical 4.O-Built 7.					
2.Gambrel 6.Apt.Bldg 10.Daylt.B	OPEN-5-CUSTOMIZE	2.Inadeq 5.Camp 8.					
3.R Ranch 7.Camp 11.	Heat Type	3.Poor 6. 9.					
4.Cape/Col 8.Log 12.	1.HWBB 5.FWA 9.No Heat	Attic					
Dwelling Units	2.Combo 6.Stove 10.Geo	1.1/4 Fin 4.Full Fin 7.					
Other Units	3.Radiant 7.Electric 11.	2.1/2 Fin 5.F/Stair 8.CS					
Stories	4.Monitor 8.F/Wall 12.	3.3/4 Fin 6. 9.None					
1.1 4.1 & 1/2 7.1.S/w/lf	Cool Type	Insulation					
2.2 5.1 & 3/4 8.1 & 1/4	1.A/C 4.W&C Air 7.	1.Full 4.Minimal 7.					
3.3 6.2 & 1/2 9.	2.Evapor 5. 8.	2.Heavy 5.Partial 8.					
Exterior Walls	3.H Pump 6. 9.None	3.Capped 6. 9.None					
1.Clbd/Shg 5.B/B/T111 9.Other	Kitchen Style	Unfinished %					
2.Vin/Al 6.Brick 10.None	1.Modern 4.Obsolete 7.	Grade & Factor					
3.Masonite 7.Log 11.Boards	2.Typical 5.Basic 8.	1.E Grade 4.C+ Grade 7.A+ Grade					
4.Asb/Asp 8.Concrete 12.	3.Old Type 6.No Water 9.None	2.D Grade 5.B Grade 8.					
Roof Surface	Bath(s) Style	3.C Grade 6.A Grade 9.Same					
1.Steel 4.Asphalt 7.Rubber	1.Modern 4.Obsolete 7.Bio/Chem	SQFT (Footprint)					
2.Vented 5.Wood 8.	2.Typical 5.Basic 8.Privy	Condition					
3.Tin/Alum 6.Rolled 9.Other	3.Old Type 6. 9.None	1.Poor 4.Avg 7.V G					
SF Masonry Trim	# Rooms	2.Fair 5.Avg+ 8.Exc					
ELECTICAL	# Bedrooms	3.Avg- 6.Good 9.Same					
OPEN-4-	# Full Baths	Phys. % Good					
Year Built	# Half Baths	Funct. % Good					
Year Remodeled	# Addn Fixtures	Functional Code					
Foundation	# Fireplaces	1.Incomp 4.Bsmt 7.C Wall					
1.Concrete 4.Wood 7.Partial		2.O-Built 5.Size 8.LongTerm					
2.C Block 5.Slab 8.ledge/ro		3.Damaged 6.Bath 9.None					
3.Gran/Roc 6.Piers 9.Pier/Pad		Econ. % Good					
Basement		Economic Code					
1.1/4 Bmt 4.Full Bmt 7.Dirt Fl		0.None 3.No Power 6.Comment					
2.1/2 Bmt 5.Crawl Sp 8.S Level		1.Location 4.Size 7.Uti Easm					
3.3/4 Bmt 6.Fnd noB/ 9.None		2.Encroach 5.Condition 8.Incmlpt					
Bsmt Gar # Cars		Entrance Code 0					
Wet Basement		1.Interior 4.Vacant 7.					
1.Dry 4. 7.		2.Refusal 5.Estimate 8.					
2.Damp 5.Crawl Sp 8.SPump	3.Informed 6. 9.						
3.Wet 6. 9.None	Information Code 0						
	1.Owner 4.Agent 7.Inspect						
	2.Relative 5.Estimate 8.						
	3.Tenant 6.Other 9.						
Date Inspected							
Additions, Outbuildings & Improvements							
Type	Year	Units	Grade	Cond	Phys.	Funct.	Sound Value
					%	%	1.1 S Frame add
					%	%	2.2 S Frame add
					%	%	3.3 S Frame add
					%	%	4.1 & 1/2 S add
					%	%	5.1 & 3/4 S add
					%	%	6.2 & 1/2 S add
					%	%	21.Open Frame Por
					%	%	22.Encl Frame Por
					%	%	23.Frame Garage
					%	%	24.Frame Shed
					%	%	25.2S w/ba/no bsm
					%	%	26.1SFr Overhang
					%	%	27.Unfin Basement
					%	%	28.1 S 0 ba/0 bs
					%	%	29.Finished Attic

O'BRIAN, WILLIAM T.
PO BOX 141
Eustis ME 04936

B2101P229 B3687P175 B4165P207 B4418P138 B4485P291

Previous Owner
Isgro, Ruth Helen
Isgro, Joseph Vito
PO Box 564
Stratton ME 04982
Sale Date: 2/15/2020

Previous Owner
BEAULIEU, BENOIT L. & PRISCILLA M.
FECTEAU, JOAN D. & PORIER,ROGER J
79 TEMPLE STREET
SACO, ME 04072
Sale Date: 10/23/2014

Inspection Witnessed By:

X	Date	Date Insp.
No./Date	Description	Date Insp.

Notes:

Eustis

Property Data			Assessment Record						
Neighborhood	38 Lower E.Ridge		Year	Land	Buildings	Exempt	Total		
Tree Growth Year	0		2010	103,800	97,400	0	201,200		
X Coordinate	0		2011	103,800	102,600	0	206,400		
Y Coordinate	0		2012	95,900	109,200	0	205,100		
Zone/Land Use	11 Residential/Rec.		2013	93,200	98,000	0	191,200		
Secondary Zone			2014	87,600	156,200	0	243,800		
Topography	7 Inclining		2015	87,600	154,900	0	242,500		
1.Level	4.Below St	7.Incline	2016	85,600	154,800	0	240,400		
2.Rolling	5.Low	8.	2017	85,600	177,600	20,000	243,200		
3.Above St	6.Swampy	9.	2018	85,600	177,500	20,000	243,100		
Utilities	3 Septic Disposal&	5 Dug Well &	2019	85,600	177,100	20,000	242,700		
1.W & S	4.Dr Well	7.Cspool	2020	94,300	176,800	0	271,100		
2.T Water	5.Dug Well	8.Water	2021	72,700	176,500	25,000	224,200		
3.Septic	6.Privy	9.None	2022	85,800	228,900	25,000	289,700		
Street	1 Paved		2023	85,800	255,800	25,000	316,600		
1.Paved	4.R/W	7.	Land Data						
2.Semi Imp	5.Sub Rd	8.	Front Foot	Type	Effective		Influence		Influence Codes
3.Gravel	6.Priv Rd	9.None			Frontage	Depth	Factor	Code	
STATUS TG-F&O	0		11.Water Departme						1.Second Zone
Bldg Incomplete	0		12.Undergrd Servi						2.Devel Costs
Sale Data			13.Substations						3.Swampy
Sale Date	2/15/2020		14.Transm Lines						4.Size/Shape
Price	195,000		15.Dist System						5.Access
Sale Type	2 Land & Buildings		Square Foot	Square Feet	Acres/Sites	%	%	%	6.R/W thru Lot
1.Land	4.Trailer	7.							7.Restricted
2.L & B	5.Other	8.	16.						8.Location
3.Bldg	6.Comm	9.	17.TrnsCan Trans						9.Fractional Sha
Financing	9 Unknown		18.TrnsCan Rds/Im						Acres
1.Convent	4.Seller	7.Bank or Re	19.Condominium						30.Softwood (TG)
2.FHA/VA	5.Private	8.Divorce	20.Tarred Drivewa						31.Mixedwood (TG)
3.Assumed	6.Cash	9.Unknown	Fract. Acre	Acres/Sites	%	%	%	%	32.Hardwood (TG)
Validity	8 Other Non Valid								21.Base Lot 1st A
1.Valid	4.Bk Repo	7.Abutts	22.Secondary Acre	22	1.00	100	0		34.Roads/Unforest
2.Related	5.Partial	8.Other	23.Remote Water	24	8.00	50	0		35.Eustis Dam
3.Distress	6.Exempt	9.Question	Acres	25	5.00	50	0		36.ReEnergyWater
Verified	5 Public Record		24.Next 3-10 Acre	33	1.00	100	0		37.ReEnergy Site
1.Buyer	4.Agent	7.Family	25.Next 11-15 Acr	46	1.00	100	0		38.ReEnergyTransm
2.Seller	5.Pub Rec	8.Other	26.16+ (Undevel A	Total Acreage 16.00					39.Deeded R/W to
3.Lender	6.MLS	9.	27.Below 1146Elev						40.S Lumber Site
			28.Gravel Pits	41.Demolition Cha					
			29.Unforested Vac						42.Privy/H Tank/
			43.Comm Imp Lot						
								44.Water Availabl	
			45.Septic Availab						
								46.Wtr&Septic Ava	


Eustis

Map Lot R06-001

Account 157

Location 210 EUSTIS RIDGE

Card 1 Of 1 7/03/2023

Building Style 4 Cape/Colonial	SF Bsmt Living 0	Layout 2 Inadequate
1.Ranch/Co 5.A-Frame 9.Other	Fin Bsmt Grade 0 0	1.Typical 4.O-Built 7.
2.Gambrel 6.Apt.Bldg 10.Daylt.B	OPEN-5-CUSTOMIZE 0	2.Inadeq 5.Camp 8.
3.R Ranch 7.Camp 11.	Heat Type 100% 5 Forced Warm Air	3.Poor 6. 9.
4.Cape/Col 8.Log 12.	1.HWBB 5.FWA 9.No Heat	Attic 8 Crawl Space
Dwelling Units 1	2.Combo 6.Stove 10.Geo	1.1/4 Fin 4.Full Fin 7.
Other Units 0	3.Radiant 7.Electric 11.	2.1/2 Fin 5.FI/Stair 8.CS
Stories 5 One & 3/4 Story	4.Monitor 8.FI/Wall 12.	3.3/4 Fin 6. 9.None
1.1 4.1 & 1/2 7.1.S/w/lf	Cool Type 0% 9 None	Insulation 1 Full
2.2 5.1 & 3/4 8.1 & 1/4	1.A/C 4.W&C Air 7.	1.Full 4.Minimal 7.
3.3 6.2 & 1/2 9.	2.Evapor 5. 8.	2.Heavy 5.Partial 8.
Exterior Walls 5 B.B.&B./T-I-II	3.H Pump 6. 9.None	3.Capped 6. 9.None
1.Clbd/Shg 5.B/B/T111 9.Other	Kitchen Style 2 Typical	Unfinished % 0%
2.Vin/Al 6.Brick 10.None	1.Modern 4.Obsolete 7.	Grade & Factor 3 Average 100%
3.Masonite 7.Log 11.Boards	2.Typical 5.Basic 8.	1.E Grade 4.C+ Grade 7.A+ Grade
4.Asb/Asp 8.Concrete 12.	3.Old Type 6.No Water 9.None	2.D Grade 5.B Grade 8.
Roof Surface 1 Steel	Bath(s) Style 2 Typical Bath(s)	3.C Grade 6.A Grade 9.Same
1.Steel 4.Asphalt 7.Rubber	1.Modern 4.Obsolete 7.Bio/Chem	SQFT (Footprint) 1614
2.Vented 5.Wood 8.	2.Typical 5.Basic 8.Privy	Condition 4 Average
3.Tin/Alum 6.Rolled 9.Other	3.Old Type 6. 9.None	1.Poor 4.Avg 7.V G
SF Masonry Trim 0	# Rooms 8	2.Fair 5.Avg+ 8.Exc
ELECTICAL 1	# Bedrooms 4	3.Avg- 6.Good 9.Same
OPEN-4- 0	# Full Baths 3	Phys. % Good 0%
Year Built 1900	# Half Baths 0	Funct. % Good 100%
Year Remodeled 1980	# Addn Fixtures 0	Functional Code 9 None
Foundation 3 Granite/Rock Wal	# Fireplaces 0	1.Incomp 4.Bsmt 7.C Wall
1.Concrete 4.Wood 7.Partial		2.O-Built 5.Size 8.LongTerm
2.C Block 5.Slab 8.ledge/ro		3.Damaged 6.Bath 9.None
3.Gran/Roc 6.Piers 9.Pier/Pad		Econ. % Good 100%
Basement 1 1/4 Basement		Economic Code None
1.1/4 Bmt 4.Full Bmt 7.Dirt Fl		0.None 3.No Power 6.Comment
2.1/2 Bmt 5.Crawl Sp 8.S Level		1.Location 4.Size 7.Uti Easm
3.3/4 Bmt 6.Fnd noB/ 9.None		2.Encroach 5.Condition 8.Incmlplet
Bsmt Gar # Cars 0		Entrance Code 3 Information Only
Wet Basement 1 Dry Basement		1.Interior 4.Vacant 7.
1.Dry 4. 7.		2.Refusal 5.Estimate 8.
2.Damp 5.Crawl Sp 8.SPump	3.Informed 6. 9.	
3.Wet 6. 9.None	Information Code 1 Owner	
	1.Owner 4.Agent 7.Inspect	
	2.Relative 5.Estimate 8.	
	3.Tenant 6.Other 9.	

Date Inspected 5/30/2017

Additions, Outbuildings & Improvements							
Type	Year	Units	Grade	Cond	Phys.	Funct.	Sound Value
1 1 S.Frame add-on	1960	240	3 100	3	0 %	88 %	
43 1 1/2 S.Garage	1950	624	3 100	3	0 %	88 %	
71 8 Ohead Door	1950	2	3 100	3	0 %	100 %	
24 Frame Shed	1992	834	2 100	3	0 %	100 %	
68 Wood Deck	2004	384	3 100	4	0 %	100 %	
68 Wood Deck	2004	126	3 100	4	0 %	100 %	
23 Frame Garage	2016	864	3 100	4	0 %	100 %	
71 8 Ohead Door	2016	1	3 100	4	0 %	100 %	
					%	%	
					%	%	



- 1.1 S Frame add-
- 2.2 S Frame add-
- 3.3 S Frame add-
- 4.1 & 1/2 S add-
- 5.1 & 3/4 S add-
- 6.2 & 1/2 S add-
- 21.Open Frame Por
- 22.Encl Frame Por
- 23.Frame Garage
- 24.Frame Shed
- 25.2S w/ba/no bsm
- 26.1SFr Overhang
- 27.Unfin Basement
- 28.1 S 0 ba/0 bs
- 29.Finished Attic

O'CONNELL, SUSAN L
Bashaw, Charles
2117 POST RD
WELLS ME 04090

B2192P314

Property Data			Assessment Record						
Neighborhood 24 Wing Comm. Shore			Year	Land	Buildings	Exempt	Total		
Tree Growth Year 0			2010	108,000	47,800	0	155,800		
X Coordinate 0			2011	108,000	48,700	0	156,700		
Y Coordinate 0			2012	108,300	51,900	0	160,200		
Zone/Land Use 41 Limited Residential			2013	123,000	49,400	0	172,400		
Secondary Zone			2014	123,000	50,400	0	173,400		
Topography 1 Level			2015	123,000	49,100	0	172,100		
1.Level 4.Below St 7.Incline			2016	123,000	48,500	0	171,500		
2.Rolling 5.Low 8.			2017	123,000	48,500	0	171,500		
3.Above St 6.Swampy 9.			2018	123,000	47,800	0	170,800		
Utilities 3 Septic Disposal & 5 Dug Well &			2019	123,000	47,700	0	170,700		
1.W & S 4.Dr Well 7.Cspool			2020	123,000	47,200	0	170,200		
2.T Water 5.Dug Well 8.Water			2021	123,000	47,100	0	170,100		
3.Septic 6.Privy 9.None			2022	159,000	60,500	0	219,500		
Street 5 Subdivision Rd.			2023	159,000	75,200	0	234,200		
1.Paved 4.R/W 7.			Land Data						
2.Semi Imp 5.Sub Rd 8.			Front Foot	Type	Effective		Influence		Influence Codes
3.Gravel 6.Priv Rd 9.None					Frontage	Depth	Factor	Code	
STATUS TG-F&O 0			11.Water Departme			%		1.Second Zone	
Bldg Incomplete 0			12.Undergrd Servi			%		2.Devel Costs	
Sale Data			13.Substations			%		3.Swampy	
			14.Transm Lines			%		4.Size/Shape	
Sale Date 10/01/2002			15.Dist System			%		5.Access	
Price 108,000			Square Foot		Square Feet			6.R/W thru Lot	
Sale Type 2 Land & Buildings							%		7.Restricted
1.Land 4.Trailer 7.			16.					8.Location	
2.L & B 5.Other 8.							%		9.Fractional Sha
3.Bldg 6.Comm 9.			17.TrnsCan Trans					Acres	
Financing 9 Unknown							%		30.Softwood (TG)
1.Convent 4.Seller 7.Bank or Re			18.TrnsCan Rds/Im			%		31.Mixedwood (TG)	
2.FHA/VA 5.Private 8.Divorce			19.Condominium			%		32.Hardwood (TG)	
3.Assumed 6.Cash 9.Unknown			20.Tarred Drivewa			%		33.Waste L /R Pro	
Validity 1 Arms Length Sale			Fract. Acre		Acreeage/Sites			34.Roads/Unforest	
1.Valid 4.Bk Repo 7.Abutts							%		35.Eustis Dam
2.Related 5.Partial 8.Other			21.Base Lot 1st A	21	1.00	100	%	0	
3.Distress 6.Exempt 9.Question			22.Secondary Acre	46	1.00	100	%	0	
Verified 5 Public Record			23.Remote Water			%			
1.Buyer 4.Agent 7.Family			Acres			%			
2.Seller 5.Pub Rec 8.Other			24.Next 3-10 Acre			%			
3.Lender 6.MLS 9.			25.Next 11-15 Acr			%			
			26.16+ (Undevel A			%			
			27.Below 1146Elev			%			
			28.Gravel Pits			%			
			29.Unforested Vac			%			
			Total Acreage		1.00				

Inspection Witnessed By:

No./Date	Description	Date Insp.
X		

Notes:


Eustis

Map Lot U13-012

Account 693

Location 52 RED PINE LANE

Card 1 Of 1 7/03/2023

Building Style 7 Camp/Cottage	SF Bsmt Living 0	Layout 1 Typical
1.Ranch/Co 5.A-Frame 9.Other	Fin Bsmt Grade 0 0	1.Typical 4.O-Built 7.
2.Gambrel 6.Apt.Bldg 10.Daylt.B	OPEN-5-CUSTOMIZE 0	2.Inadeq 5.Camp 8.
3.R Ranch 7.Camp 11.	Heat Type 100% 2 Combination	3.Poor 6. 9.
4.Cape/Col 8.Log 12.	1.HWBB 5.FWA 9.No Heat	Attic 9 None
Dwelling Units 1	2.Combo 6.Stove 10.Geo	1.1/4 Fin 4.Full Fin 7.
Other Units 0	3.Radiant 7.Electric 11.	2.1/2 Fin 5.FI/Stair 8.CS
Stories 1 One Story	4.Monitor 8.FI/Wall 12.	3.3/4 Fin 6. 9.None
1.1 4.1 & 1/2 7.1.S/w/lf	Cool Type 0% 9 None	Insulation 1 Full
2.2 5.1 & 3/4 8.1 & 1/4	1.A/C 4.W&C Air 7.	1.Full 4.Minimal 7.
3.3 6.2 & 1/2 9.	2.Evapor 5. 8.	2.Heavy 5.Partial 8.
Exterior Walls 7 Log/Inc.Fake Log	3.H Pump 6. 9.None	3.Capped 6. 9.None
1.Clbd/Shg 5.B/B/T111 9.Other	Kitchen Style 2 Typical	Unfinished % 0%
2.Vin/Al 6.Brick 10.None	1.Modern 4.Obsolete 7.	Grade & Factor 3 Average 100%
3.Masonite 7.Log 11.Boards	2.Typical 5.Basic 8.	1.E Grade 4.C+ Grade 7.A+ Grade
4.Asb/Asp 8.Concrete 12.	3.Old Type 6.No Water 9.None	2.D Grade 5.B Grade 8.
Roof Surface 4 Asphalt Shingles	Bath(s) Style 2 Typical Bath(s)	3.C Grade 6.A Grade 9.Same
1.Steel 4.Asphalt 7.Rubber	1.Modern 4.Obsolete 7.Bio/Chem	SQFT (Footprint) 572
2.Vented 5.Wood 8.	2.Typical 5.Basic 8.Privy	Condition 5 Average +
3.Tin/Alum 6.Rolled 9.Other	3.Old Type 6. 9.None	1.Poor 4.Avg 7.V G
SF Masonry Trim 0	# Rooms 3	2.Fair 5.Avg+ 8.Exc
ELECTICAL 3	# Bedrooms 1	3.Avg- 6.Good 9.Same
OPEN-4- 0	# Full Baths 1	Phys. % Good 0%
Year Built 1965	# Half Baths 0	Funct. % Good 100%
Year Remodeled 2008	# Addn Fixtures 0	Functional Code 9 None
Foundation 1 Concrete	# Fireplaces 0	1.Incomp 4.Bsmt 7.C Wall
1.Concrete 4.Wood 7.Partial		2.O-Built 5.Size 8.LongTerm
2.C Block 5.Slab 8.ledge/ro		3.Damaged 6.Bath 9.None
3.Gran/Roc 6.Piers 9.Pier/Pad		Econ. % Good 100%
Basement 4 Full Basement		Economic Code None
1.1/4 Bmt 4.Full Bmt 7.Dirt Fl		0.None 3.No Power 6.Comment
2.1/2 Bmt 5.Crawl Sp 8.S Level		1.Location 4.Size 7.Uti Easm
3.3/4 Bmt 6.Fnd noB/ 9.None		2.Encroach 5.Condition 8.Incmlplet
Bsmt Gar # Cars 0		Entrance Code 3 Information Only
Wet Basement 9 No Basement		1.Interior 4.Vacant 7.
1.Dry 4. 7.		2.Refusal 5.Estimate 8.
2.Damp 5.Crawl Sp 8.SPump	3.Informed 6. 9.	
3.Wet 6. 9.None	Information Code 1 Owner	
	1.Owner 4.Agent 7.Inspect	
	2.Relative 5.Estimate 8.	
	3.Tenant 6.Other 9.	

Date Inspected

Additions, Outbuildings & Improvements

Type	Year	Units	Grade	Cond	Phys.	Funct.	Sound Value
24 Frame Shed	1970	156	2 100	2	0 %	100 %	
35 Hot Tub/Jacuzzi	2008	1	3 100	4	0 %	100 %	
					%	%	1.1 S Frame add
					%	%	2.2 S Frame add
					%	%	3.3 S Frame add
					%	%	4.1 & 1/2 S add
					%	%	5.1 & 3/4 S add
					%	%	6.2 & 1/2 S add
					%	%	21.Open Frame Por
					%	%	22.Encl Frame Por
					%	%	23.Frame Garage
					%	%	24.Frame Shed
					%	%	25.2S w/ba/no bsm
					%	%	26.1SFr Overhang
					%	%	27.Unfin Basement
					%	%	28.1 S 0 ba/0 bs
					%	%	29.Finished Attic



O'DONNELL, JAMES
O'DONNELL, BETTINA
PO BOX 213
STRATTON ME 04982

B3812P92 B3933P298 B3933P300 B4029P192 B4029P187

Previous Owner
LECOURS, RICHARD
LECOURS, NELSON & LECOURS, MARIO & LECOURS, CHANTA
P. O. BOX 231
East Wilton ME 04234 0231
Sale Date: 9/11/2018

Inspection Witnessed By:

X	Date	Date Insp.
No./Date	Description	Date Insp.

Notes:

Eustis

Property Data			Assessment Record						
Neighborhood 2 Stratton Village			Year	Land	Buildings	Exempt	Total		
Tree Growth Year 0			2010	22,800	48,300	10,000	61,100		
X Coordinate 0			2011	22,800	50,800	10,000	63,600		
Y Coordinate 0			2012	21,600	53,900	10,000	65,500		
Zone/Land Use 12 General Develop.			2013	24,100	48,300	10,000	62,400		
Secondary Zone			2014	22,300	49,900	10,000	62,200		
Topography 1 Level			2015	22,300	49,300	10,000	61,600		
1.Level 4.Below St 7.Incline			2016	22,300	49,300	15,000	56,600		
2.Rolling 5.Low 8.			2017	22,300	49,100	0	71,400		
3.Above St 6.Swampy 9.			2018	22,300	49,000	0	71,300		
Utilities 1 Twn.Watr& Septic			2019	22,300	49,000	20,000	51,300		
1.W & S 4.Dr Well 7.Cspool			2020	22,300	48,800	31,000	40,100		
2.T Water 5.Dug Well 8.Water			2021	22,300	48,800	31,000	40,100		
3.Septic 6.Privy 9.None			2022	28,000	63,400	31,000	60,400		
Street 1 Paved			2023	28,000	91,700	31,000	88,700		
1.Paved 4.R/W 7.			Land Data						
2.Semi Imp 5.Sub Rd 8.			Front Foot	Type	Effective		Influence		Influence Codes
3.Gravel 6.Priv Rd 9.None					Frontage	Depth	Factor	Code	
STATUS TG-F&O 0			11.Water Departme			%		1.Second Zone	
Bldg Incomplete 0			12.Undergrd Servi			%		2.Devel Costs	
Sale Data			13.Substations			%		3.Swampy	
Sale Date 9/11/2018			14.Transm Lines			%		4.Size/Shape	
Price 72,500			15.Dist System			%		5.Access	
Sale Type 2 Land & Buildings			Square Foot	Square Feet				6.R/W thru Lot	
1.Land 4.Trailer 7.									
2.L & B 5.Other 8.			16.			%		8.Location	
3.Bldg 6.Comm 9.			17.TrnsCan Trans			%		9.Fractional Sha	
Financing 9 Unknown			18.TrnsCan Rds/Im			%		Acres	
1.Convent 4.Seller 7.Bank or Re			19.Condominium			%		30.Softwood (TG)	
2.FHA/VA 5.Private 8.Divorce			20.Tarred Drivewa			%		31.Mixedwood (TG)	
3.Assumed 6.Cash 9.Unknown			Fract. Acre	Acreege/Sites				32.Hardwood (TG)	
Validity 1 Arms Length Sale									
1.Valid 4.Bk Repo 7.Abutts			21.Base Lot 1st A	21	0.37	100	%	0	
2.Related 5.Partial 8.Other			22.Secondary Acre	46	1.00	100	%	0	
3.Distress 6.Exempt 9.Question			23.Remote Water				%		
Verified 5 Public Record			Acres				%		
1.Buyer 4.Agent 7.Family			24.Next 3-10 Acre				%		
2.Seller 5.Pub Rec 8.Other			25.Next 11-15 Acr				%		
3.Lender 6.MLS 9.			26.16+ (Undevel A				%		
			27.Below 1146Elev				%		
			28.Gravel Pits				%		
			29.Unforested Vac				%		
			Total Acreage		0.37				

- 1.Second Zone
- 2.Devel Costs
- 3.Swampy
- 4.Size/Shape
- 5.Access
- 6.R/W thru Lot
- 7.Restricted
- 8.Location
- 9.Fractional Sha
- Acres**
- 30.Softwood (TG)
- 31.Mixedwood (TG)
- 32.Hardwood (TG)
- 33.Waste L /R Pro
- 34.Roads/Unforest
- 35.Eustis Dam
- 36.ReEnergyWater
- 37.ReEnergy Site
- 38.ReEnergyTransm
- 39.Deeded R/W to
- 40.S Lumber Site
- 41.Demolition Cha
- 42.Privy/H Tank/
- 43.Comm Imp Lot
- 44.Water Availabl
- 45.Septic Availab
- 46.Wtr&Septic Ava

Eustis

Map Lot U05-009 & 10

Account 393

Location 94 MAIN ST., STRATTON

Card 1

Of 1

7/03/2023

Building Style 4 Cape/Colonial	SF Bsmt Living 0	Layout 1 Typical
1.Ranch/Co 5.A-Frame 9.Other	Fin Bsmt Grade 0 0	1.Typical 4.O-Built 7.
2.Gambrel 6.Apt.Bldg 10.Daylt.B	OPEN-5-CUSTOMIZE 0	2.Inadeq 5.Camp 8.
3.R Ranch 7.Camp 11.	Heat Type 100% 5 Forced Warm Air	3.Poor 6. 9.
4.Cape/Col 8.Log 12.	1.HWBB 5.FWA 9.No Heat	Attic 8 Crawl Space
Dwelling Units 1	2.Combo 6.Stove 10.Geo	1.1/4 Fin 4.Full Fin 7.
Other Units 0	3.Radiant 7.Electric 11.	2.1/2 Fin 5.FI/Stair 8.CS
Stories 4 One & 1/2 Story	4.Monitor 8.FI/Wall 12.	3.3/4 Fin 6. 9.None
1.1 4.1 & 1/2 7.1.S/w/lf	Cool Type 0% 9 None	Insulation 4 Minimal
2.2 5.1 & 3/4 8.1 & 1/4	1.A/C 4.W&C Air 7.	1.Full 4.Minimal 7.
3.3 6.2 & 1/2 9.	2.Evapor 5. 8.	2.Heavy 5.Partial 8.
Exterior Walls 1 Clapboard/Shingl	3.H Pump 6. 9.None	3.Capped 6. 9.None
1.Clbd/Shg 5.B/B/T111 9.Other	Kitchen Style 3 Old Style	Unfinished % 0%
2.Vin/Al 6.Brick 10.None	1.Modern 4.Obsolete 7.	Grade & Factor 3 Average 100%
3.Masonite 7.Log 11.Boards	2.Typical 5.Basic 8.	1.E Grade 4.C+ Grade 7.A+ Grade
4.Asb/Asp 8.Concrete 12.	3.Old Type 6.No Water 9.None	2.D Grade 5.B Grade 8.
Roof Surface 4 Asphalt Shingles	Bath(s) Style 3 Old Style	3.C Grade 6.A Grade 9.Same
1.Steel 4.Asphalt 7.Rubber	1.Modern 4.Obsolete 7.Bio/Chem	SQFT (Footprint) 629
2.Vented 5.Wood 8.	2.Typical 5.Basic 8.Privy	Condition 3 Below Average
3.Tin/Alum 6.Rolled 9.Other	3.Old Type 6. 9.None	1.Poor 4.Avg 7.V G
SF Masonry Trim 0	# Rooms 6	2.Fair 5.Avg+ 8.Exc
ELECTICAL 4	# Bedrooms 3	3.Avg- 6.Good 9.Same
OPEN-4- 0	# Full Baths 1	Phys. % Good 0%
Year Built 1920	# Half Baths 0	Funct. % Good 100%
Year Remodeled 0	# Addn Fixtures 0	Functional Code 9 None
Foundation 3 Granite/Rock Wal	# Fireplaces 0	1.Incomp 4.Bsmt 7.C Wall
1.Concrete 4.Wood 7.Partial		2.O-Built 5.Size 8.LongTerm
2.C Block 5.Slab 8.ledge/ro		3.Damaged 6.Bath 9.None
3.Gran/Roc 6.Piers 9.Pier/Pad		Econ. % Good 100%
Basement 4 Full Basement		Economic Code None
1.1/4 Bmt 4.Full Bmt 7.Dirt FI		0.None 3.No Power 6.Comment
2.1/2 Bmt 5.Crawl Sp 8.S Level		1.Location 4.Size 7.Uti Easm
3.3/4 Bmt 6.Fnd noB/ 9.None		2.Encroach 5.Condition 8.Incmlpt
Bsmt Gar # Cars 0		Entrance Code 3 Information Only
Wet Basement 1 Dry Basement		1.Interior 4.Vacant 7.
1.Dry 4. 7.		2.Refusal 5.Estimate 8.
2.Damp 5.Crawl Sp 8.SPump		3.Informed 6. 9.
3.Wet 6. 9.None		Information Code 1 Owner
		1.Owner 4.Agent 7.Inspect
		2.Relative 5.Estimate 8.
		3.Tenant 6.Other 9.

Date Inspected 9/26/1996

Additions, Outbuildings & Improvements

Type	Year	Units	Grade	Cond	Phys.	Funct.	Sound Value
23 Frame Garage	1960	504	2 100	3	0 %	100 %	1.1 S Frame add- 2.2 S Frame add- 3.3 S Frame add-
71 8 Ohead Door	1980	1	2 100	3	0 %	100 %	4.1 & 1/2 S add- 5.1 & 3/4 S add-
22 Encl Frame Porch	1950	105	3 100	3	0 %	100 %	6.2 & 1/2 S add- 21.Open Frame Por
24 Frame Shed	2006	117	3 100	3	0 %	100 %	22.Encl Frame Por 23.Frame Garage 24.Frame Shed
					%	%	25.2S w/ba/no bsm
					%	%	26.1SFr Overhang
					%	%	27.Unfin Basement
					%	%	28.1 S 0 ba/0 bs
					%	%	29.Finished Attic



OLIVER, RANDALL R
P.O. BOX 174
EAST DIXFIELD, ME 04227

B1795P25 B4440P128

Inspection Witnessed By:

X	Date	Date Insp.
No./Date	Description	Date Insp.

Notes:

Eustis

Property Data			Assessment Record						
Neighborhood 87 Arnold Trail.			Year	Land	Buildings	Exempt	Total		
Tree Growth Year 0			2010	14,900	35,400	0	50,300		
X Coordinate 0			2011	14,900	37,200	0	52,100		
Y Coordinate 0			2012	15,200	39,100	0	54,300		
Zone/Land Use 13 Mixed Use			2013	18,400	37,200	0	55,600		
Secondary Zone			2014	18,400	37,300	0	55,700		
Topography 1 Level			2015	18,400	38,100	0	56,500		
1.Level 4.Below St 7.Incline			2016	18,400	38,100	0	56,500		
2.Rolling 5.Low 8.			2017	18,400	37,600	0	56,000		
3.Above St 6.Swampy 9.			2018	18,400	37,600	0	56,000		
Utilities 9 None			2019	18,400	37,200	0	55,600		
1.W & S 4.Dr Well 7.Cspool			2020	18,400	36,700	0	55,100		
2.T Water 5.Dug Well 8.Water			2021	18,400	36,700	0	55,100		
3.Septic 6.Privy 9.None			2022	23,000	47,200	0	70,200		
Street 1 Paved			2023	23,000	76,400	0	99,400		
1.Paved 4.R/W 7.			Land Data						
2.Semi Imp 5.Sub Rd 8.			Front Foot	Type	Effective		Influence		Influence Codes
3.Gravel 6.Priv Rd 9.None					Frontage	Depth	Factor	Code	
STATUS TG-F&O 0			11.Water Departme					1.Second Zone	
Bldg Incomplete 0			12.Undergrd Servi					2.Devel Costs	
Sale Data			13.Substations					3.Swampy	
Sale Date 10/01/1998			14.Transm Lines					4.Size/Shape	
Price 9,000			15.Dist System					5.Access	
Sale Type 2 Land & Buildings			Square Foot		Square Feet				6.R/W thru Lot
1.Land 4.Trailer 7.									
2.L & B 5.Other 8.			16.					8.Location	
3.Bldg 6.Comm 9.									9.Fractional Sha
Financing			17.TrnsCan Trans					Acres	
1.Convent 4.Seller 7.Bank or Re			18.TrnsCan Rds/Im					30.Softwood (TG)	
2.FHA/VA 5.Private 8.Divorce			19.Condominium					31.Mixedwood (TG)	
3.Assumed 6.Cash 9.Unknown			20.Tarred Drivewa					32.Hardwood (TG)	
Validity			Fract. Acre		Acreege/Sites				33.Waste L /R Pro
1.Valid 4.Bk Repo 7.Abutts					21.Base Lot 1st A	21			0.23
2.Related 5.Partial 8.Other			22.Secondary Acre	46	1.00	100	%	0	
3.Distress 6.Exempt 9.Question			23.Remote Water						
Verified			Acres						
1.Buyer 4.Agent 7.Family			24.Next 3-10 Acre						
2.Seller 5.Pub Rec 8.Other			25.Next 11-15 Acr						
3.Lender 6.MLS 9.			26.16+ (Undevel A						
			27.Below 1146Elev						
			28.Gravel Pits						
			29.Unforested Vac						
			Total Acreage		0.23				34.Roads/Unforest
									35.Eustis Dam
									36.ReEnergyWater
									37.ReEnergy Site
									38.ReEnergyTransm
									39.Deeded R/W to
									40.S Lumber Site
									41.Demolition Cha
									42.Privy/H Tank/
									43.Comm Imp Lot
									44.Water Availabl
									45.Septic Availab
									46.Wtr&Septic Ava


Eustis

Map Lot U10-003

Account 302

Location 526 ARNOLD TRAIL

Card 1 Of 1 7/03/2023

Building Style 7 Camp/Cottage	SF Bsmt Living 0	Layout 1 Typical
1.Ranch/Co 5.A-Frame 9.Other	Fin Bsmt Grade 0 0	1.Typical 4.O-Built 7.
2.Gambrel 6.Apt.Bldg 10.Daylt.B	OPEN-5-CUSTOMIZE 0	2.Inadeq 5.Camp 8.
3.R Ranch 7.Camp 11.	Heat Type 100% 6 Stove	3.Poor 6. 9.
4.Cape/Col 8.Log 12.	1.HWBB 5.FWA 9.No Heat	Attic 9 None
Dwelling Units 1	2.Combo 6.Stove 10.Geo	1.1/4 Fin 4.Full Fin 7.
Other Units 0	3.Radiant 7.Electric 11.	2.1/2 Fin 5.FI/Stair 8.CS
Stories 7 One Story W/Loft	4.Monitor 8.FI/Wall 12.	3.3/4 Fin 6. 9.None
1.1 4.1 & 1/2 7.1.S/w/lf	Cool Type 0% 9 None	Insulation 1 Full
2.2 5.1 & 3/4 8.1 & 1/4	1.A/C 4.W&C Air 7.	1.Full 4.Minimal 7.
3.3 6.2 & 1/2 9.	2.Evapor 5. 8.	2.Heavy 5.Partial 8.
Exterior Walls 5 B.& B./T-I-II	3.H Pump 6. 9.None	3.Capped 6. 9.None
1.Clbd/Shg 5.B/B/T111 9.Other	Kitchen Style 5 Basic	Unfinished % 30%
2.Vin/Al 6.Brick 10.None	1.Modern 4.Obsolete 7.	Grade & Factor 3 Average 100%
3.Masonite 7.Log 11.Boards	2.Typical 5.Basic 8.	1.E Grade 4.C+ Grade 7.A+ Grade
4.Asb/Asp 8.Concrete 12.	3.Old Type 6.No Water 9.None	2.D Grade 5.B Grade 8.
Roof Surface 1 Steel	Bath(s) Style 5 Basic	3.C Grade 6.A Grade 9.Same
1.Steel 4.Asphalt 7.Rubber	1.Modern 4.Obsolete 7.Bio/Chem	SQFT (Footprint) 480
2.Vented 5.Wood 8.	2.Typical 5.Basic 8.Privy	Condition 4 Average
3.Tin/Alum 6.Rolled 9.Other	3.Old Type 6. 9.None	1.Poor 4.Avg 7.V G
SF Masonry Trim 0	# Rooms 3	2.Fair 5.Avg+ 8.Exc
ELECTICAL 3	# Bedrooms 2	3.Avg- 6.Good 9.Same
OPEN-4- 0	# Full Baths 0	Phys. % Good 0%
Year Built 1999	# Half Baths 1	Funct. % Good 100%
Year Remodeled 0	# Addn Fixtures 0	Functional Code 9 None
Foundation 1 Concrete	# Fireplaces 0	1.Incomp 4.Bsmt 7.C Wall
1.Concrete 4.Wood 7.Partial		2.O-Built 5.Size 8.LongTerm
2.C Block 5.Slab 8.ledge/ro		3.Damaged 6.Bath 9.None
3.Gran/Roc 6.Piers 9.Pier/Pad		Econ. % Good 100%
Basement 5 Crawl Space		Economic Code None
1.1/4 Bmt 4.Full Bmt 7.Dirt Fl		0.None 3.No Power 6.Comment
2.1/2 Bmt 5.Crawl Sp 8.S Level		1.Location 4.Size 7.Uti Easm
3.3/4 Bmt 6.Fnd noB/ 9.None		2.Encroach 5.Condition 8.Incmlpt
Bsmt Gar # Cars 0		Entrance Code 3 Information Only
Wet Basement 9 No Basement		1.Interior 4.Vacant 7.
1.Dry 4. 7.		2.Refusal 5.Estimate 8.
2.Damp 5.Crawl Sp 8.SPump	3.Informed 6. 9.	
3.Wet 6. 9.None	Information Code 1 Owner	
	1.Owner 4.Agent 7.Inspect	
	2.Relative 5.Estimate 8.	
	3.Tenant 6.Other 9.	

Date Inspected 9/17/1996

Additions, Outbuildings & Improvements

Type	Year	Units	Grade	Cond	Phys.	Funct.	Sound Value
24 Frame Shed	1960	140	2 100	3	0 %	100 %	
50 Deck w/Roof	2013	144	3 100	3	0 %	100 %	
					%	%	1.1 S Frame add
					%	%	2.2 S Frame add
					%	%	3.3 S Frame add
					%	%	4.1 & 1/2 S add
					%	%	5.1 & 3/4 S add
					%	%	6.2 & 1/2 S add
					%	%	21.Open Frame Por
					%	%	22.Encl Frame Por
					%	%	23.Frame Garage
					%	%	24.Frame Shed
					%	%	25.2S w/ba/no bsm
					%	%	26.1SFr Overhang
					%	%	27.Unfin Basement
					%	%	28.1 S 0 ba/0 bs
					%	%	29.Finished Attic



OLSON, JON, ALICE, TRUSTEES
 OLSON LIVING TRUST
 35 DEMARIANO RD
 MT VERNON ME 04352 0

B1748P148 B1840P287 B3912P21

Property Data		
Neighborhood	97 Wing Community	
Tree Growth Year	0	
X Coordinate	0	
Y Coordinate	0	
Zone/Land Use	11 Residential/Rec.	
Secondary Zone		
Topography	1 Level	
1.Level	4.Below St	7.Incline
2.Rolling	5.Low	8.
3.Above St	6.Swampy	9.
Utilities	5 Dug Well &	
1.W & S	4.Dr Well	7.Cspool
2.T Water	5.Dug Well	8.Water
3.Septic	6.Privy	9.None
Street	5 Subdivision Rd.	
1.Paved	4.R/W	7.
2.Semi Imp	5.Sub Rd	8.
3.Gravel	6.Priv Rd	9.None
STATUS TG-F&O	0	
Bldg Incomplete	0	


Inspection Witnessed By:

X		Date
No./Date	Description	Date Insp.

Notes:

Eustis

Assessment Record						
Year	Land	Buildings	Exempt	Total		
2010	19,000	28,100	0	47,100		
2011	19,000	29,300	0	48,300		
2012	19,000	31,200	0	50,200		
2013	19,000	29,000	0	48,000		
2014	17,800	29,300	0	47,100		
2015	17,800	28,300	0	46,100		
2016	16,900	27,800	0	44,700		
2017	16,900	27,800	0	44,700		
2018	16,900	27,400	0	44,300		
2019	16,900	27,400	0	44,300		
2020	16,900	27,000	0	43,900		
2021	16,900	26,500	0	43,400		
2022	22,000	34,500	0	56,500		
2023	22,000	62,100	0	84,100		
Land Data						
Front Foot	Type	Effective		Influence		Influence Codes
		Frontage	Depth	Factor	Code	
11.Water Departme				%		1.Second Zone
12.Undergrd Servi				%		2.Devel Costs
13.Substations				%		3.Swampy
14.Transm Lines				%		4.Size/Shape
15.Dist System				%		5.Access
				%		6.R/W thru Lot
				%		7.Restricted
				%		8.Location
				%		9.Fractional Sha
				%		Acres
				%		30.Softwood (TG)
				%		31.Mixedwood (TG)
				%		32.Hardwood (TG)
				%		33.Waste L /R Pro
				%		34.Roads/Unforest
				%		35.Eustis Dam
				%		36.ReEnergyWater
				%		37.ReEnergy Site
				%		38.ReEnergyTransm
				%		39.Deeded R/W to
				%		40.S Lumber Site
				%		41.Demolition Cha
				%		42.Privy/H Tank/
				%		43.Comm Imp Lot
				%		44.Water Availabl
				%		45.Septic Availab
				%		46.Wtr&Septic Ava
Square Foot	Square Feet					
16.				%		
17.TrnsCan Trans				%		
18.TrnsCan Rds/Im				%		
19.Condominium				%		
20.Tarred Drivewa				%		
Fract. Acre	Acreege/Sites					
21.Base Lot 1st A	21	0.29	100	%	0	
22.Secondary Acre	21	0.06	222	%	1	
23.Remote Water				%		
Acres				%		
24.Next 3-10 Acre				%		
25.Next 11-15 Acr				%		
26.16+ (Undevel A				%		
27.Below 1146Elev				%		
28.Gravel Pits				%		
29.Unforested Vac				%		
Total Acreage		0.35				

Building Style	5 A-Frame			SF Bsmt Living	0			Layout	2 Inadequate			
1.Ranch/Co	5.A-Frame	9.Other		Fin Bsmt Grade	0 0			1.Typical	4.O-Built	7.		
2.Gambrel	6.Apt.Bldg	10.Daylt.B		OPEN-5-CUSTOMIZE	0			2.Inadeq	5.Camp	8.		
3.R Ranch	7.Camp	11.		Heat Type	100%	6 Stove		3.Poor	6.	9.		
4.Cape/Col	8.Log	12.		1.HWBB	5.FWA	9.No Heat		Attic	9 None			
Dwelling Units	1			2.Combo	6.Stove	10.Geo		1.1/4 Fin	4.Full Fin	7.		
Other Units	0			3.Radiant	7.Electric	11.		2.1/2 Fin	5.FI/Stair	8.CS		
Stories	7 One Story W/Loft			4.Monitor	8.FI/Wall	12.		3.3/4 Fin	6.	9.None		
1.1	4.1 & 1/2	7.1.S/w/lf		Cool Type	0%	9 None		Insulation	4 Minimal			
2.2	5.1 & 3/4	8.1 & 1/4		1.A/C	4.W&C Air	7.		1.Full	4.Minimal	7.		
3.3	6.2 & 1/2	9.		2.Evapor	5.	8.		2.Heavy	5.Partial	8.		
Exterior Walls	4 Asbestos/Asphalt			3.H Pump	6.	9.None		3.Capped	6.	9.None		
1.Clbd/Shg	5.B/B/T111	9.Other		Kitchen Style	6 No Inside Water			Unfinished %	0%			
2.Vin/Al	6.Brick	10.None		1.Modern	4.Obsolete	7.		Grade & Factor	3 Average 100%			
3.Masonite	7.Log	11.Boards		2.Typical	5.Basic	8.		1.E Grade	4.C+ Grade	7.A+ Grade		
4.Asb/Asp	8.Concrete	12.		3.Old Type	6.No Water	9.None		2.D Grade	5.B Grade	8.		
Roof Surface	4 Asphalt Shingles			Bath(s) Style	5 Basic			3.C Grade	6.A Grade	9.Same		
1.Steel	4.Asphalt	7.Rubber		1.Modern	4.Obsolete	7.Bio/Chem		SQFT (Footprint)	480			
2.Vented	5.Wood	8.		2.Typical	5.Basic	8.Privy		Condition	4 Average			
3.Tin/Alum	6.Rolled	9.Other		3.Old Type	6.	9.None		1.Poor	4.Avg	7.V G		
SF Masonry Trim	0			# Rooms	3			2.Fair	5.Avg+	8.Exc		
ELECTICAL	4			# Bedrooms	1			3.Avg-	6.Good	9.Same		
OPEN-4-	0			# Full Baths	0			Phys. % Good	0%			
Year Built	1965			# Half Baths	0			Funct. % Good	100%			
Year Remodeled	0			# Addn Fixtures	0			Functional Code	9 None			
Foundation	2 Concrete Block			# Fireplaces	0			1.Incomp	4.Bsmt	7.C Wall		
1.Concrete	4.Wood	7.Partial			2.O-Built	5.Size	8.LongTerm	3.Damaged	6.Bath	9.None		
2.C Block	5.Slab	8.Iedge/ro			Econ. % Good	100%			Economic Code	None		
3.Gran/Roc	6.Piers	9.Pier/Pad			0.None	3.No Power	6.Comment		1.Location	4.Size	7.Uti Easm	
Basement	9 0 Bsmt/O Fdtn				2.Encroach	5.Condition	8.Incmlpet		Entrance Code	3 Information Only		
1.1/4 Bmt	4.Full Bmt	7.Dirt Fl			1.Interior	4.Vacant	7.		2.Refusal	5.Estimate	8.	
2.1/2 Bmt	5.Crawl Sp	8.S Level			3.Informed	6.	9.		Information Code	1 Owner		
3.3/4 Bmt	6.Fnd noB/	9.None			1.Owner	4.Agent	7.Inspect		2.Relative	5.Estimate	8.	
Bsmt Gar # Cars	0				2.Tenant	6.Other	9.		3.Tenant			
Wet Basement	9 No Basement											
1.Dry	4.	7.										
2.Damp	5.Crawl Sp	8.SPump										
3.Wet	6.	9.None										

Date Inspected 3/29/1999

Additions, Outbuildings & Improvements

Type	Year	Units	Grade	Cond	Phys.	Funct.	Sound Value
24 Frame Shed	1970	136	2 100	3	0 %	88 %	1.1 S Frame add- 2.2 S Frame add- 3.3 S Frame add-
69 Privy	1970	16	2 100	3	0 %	100 %	4.1 & 1/2 S add- 5.1 & 3/4 S add-
22 Encl Frame Porch	1970	96	2 100	3	0 %	100 %	6.2 & 1/2 S add- 21.Open Frame Por
68 Wood Deck	1999	96	3 100	3	0 %	100 %	22.Encl Frame Por 23.Frame Garage
24 Frame Shed	2005	64	3 100	3	0 %	100 %	24.Frame Shed 25.2S w/ba/no bsm
					%	%	26.1SFr Overhang 27.Unfin Basement
					%	%	28.1 S 0 ba/0 bs 29.Finished Attic



OLSON, ROBERT
CHSRBONNEAU, VICKY N
18 BOWIE HILL RD
DURHAM ME 04222

B2403P192 B4089P304

Previous Owner
OCONNELL, SUSAN L
84 DRAKES ISLAND RD.

WELLS, ME 04090
Sale Date: 5/30/2019

Inspection Witnessed By:

X	Date	Date Insp.
No./Date	Description	Date Insp.

Notes:

Eustis

Property Data			Assessment Record						
Neighborhood 36 Whispering Ridge			Year	Land	Buildings	Exempt	Total		
Tree Growth Year 0			2010	35,000	0	0	35,000		
X Coordinate 0			2011	35,000	0	0	35,000		
Y Coordinate 0			2012	35,000	0	0	35,000		
Zone/Land Use 15 Rural Woodland 2			2013	75,200	0	0	75,200		
Secondary Zone			2014	74,700	0	0	74,700		
Topography 7 Inclining			2015	74,700	0	0	74,700		
1.Level 4.Below St 7.Incline			2016	72,000	0	0	72,000		
2.Rolling 5.Low 8.			2017	72,000	0	0	72,000		
3.Above St 6.Swampy 9.			2018	72,000	0	0	72,000		
Utilities 9 None 9 None			2019	72,000	0	0	72,000		
1.W & S 4.Dr Well 7.Cspool			2020	72,000	0	0	72,000		
2.T Water 5.Dug Well 8.Water			2021	72,000	0	0	72,000		
3.Septic 6.Privy 9.None			2022	86,900	0	0	86,900		
Street 6 Private Rd.....			2023	86,900	0	0	86,900		
1.Paved 4.R/W 7.			Land Data						
2.Semi Imp 5.Sub Rd 8.			Front Foot	Type	Effective		Influence		Influence Codes
3.Gravel 6.Priv Rd 9.None					Frontage	Depth	Factor	Code	
STATUS TG-F&O 0			11.Water Departme			%		1.Second Zone	
Bldg Incomplete 0			12.Undergrd Servi			%		2.Devel Costs	
Sale Data			13.Substations			%		3.Swampy	
			14.Transm Lines			%		4.Size/Shape	
Sale Date 5/30/2019			15.Dist System			%		5.Access	
Price 60,000						%		6.R/W thru Lot	
Sale Type 1 Land Only						%		7.Restricted	
1.Land 4.Trailer 7.			Square Foot	Square Feet				8.Location	
2.L & B 5.Other 8.							%	9.Fractional Sha	
3.Bldg 6.Comm 9.						%	Acres		
Financing 9 Unknown			16.			%	30.Softwood (TG)		
1.Convent 4.Seller 7.Bank or Re			17.TrnsCan Trans			%	31.Mixedwood (TG)		
2.FHA/VA 5.Private 8.Divorce			18.TrnsCan Rds/Im			%	32.Hardwood (TG)		
3.Assumed 6.Cash 9.Unknown			19.Condominium			%	33.Waste L /R Pro		
Validity 1 Arms Length Sale			20.Tarred Drivewa			%	34.Roads/Unforest		
1.Valid 4.Bk Repo 7.Abutts			Fract. Acre	Acreege/Sites				35.Eustis Dam	
2.Related 5.Partial 8.Other				21.Base Lot 1st A	21	1.00	90 %	5	36.ReEnergyWater
3.Distress 6.Exempt 9.Question			22.Secondary Acre	22	1.00	90 %	5	37.ReEnergy Site	
Verified 5 Public Record			23.Remote Water	24	5.00	90 %	5	38.ReEnergyTransm	
1.Buyer 4.Agent 7.Family			Acres			%		39.Deeded R/W to	
2.Seller 5.Pub Rec 8.Other				24.Next 3-10 Acre			%	40.S Lumber Site	
3.Lender 6.MLS 9.				25.Next 11-15 Acr			%	41.Demolition Cha	
				26.16+ (Undevel A			%	42.Privy/H Tank/	
				27.Below 1146Elev			%	43.Comm Imp Lot	
				28.Gravel Pits			%	44.Water Availabl	
				29.Unforested Vac			%	45.Septic Availab	
			Total Acreage 7.00					46.Wtr&Septic Ava	

Eustis

Map Lot R06-058-M


Account 1080

Location WHISPERING RIDGE PKWY

Card 1

Of 1

7/03/2023

Building Style	SF Bsmt Living	Layout						
1.Ranch/Co 5.A-Frame 9.Other	Fin Bsmt Grade	1.Typical 4.O-Built 7.						
2.Gambrel 6.Apt.Bldg 10.Daylt.B	OPEN-5-CUSTOMIZE	2.Inadeq 5.Camp 8.						
3.R Ranch 7.Camp 11.	Heat Type	3.Poor 6. 9.						
4.Cape/Col 8.Log 12.	1.HWB 5.FWA 9.No Heat	Attic						
Dwelling Units	2.Combo 6.Stove 10.Geo	1.1/4 Fin 4.Full Fin 7.						
Other Units	3.Radiant 7.Electric 11.	2.1/2 Fin 5.F/Stair 8.CS						
Stories	4.Monitor 8.F/Wall 12.	3.3/4 Fin 6. 9.None						
1.1 4.1 & 1/2 7.1.S/w/lf	Cool Type	Insulation						
2.2 5.1 & 3/4 8.1 & 1/4	1.A/C 4.W&C Air 7.	1.Full 4.Minimal 7.						
3.3 6.2 & 1/2 9.	2.Evapor 5. 8.	2.Heavy 5.Partial 8.						
Exterior Walls	3.H Pump 6. 9.None	3.Capped 6. 9.None						
1.Clbd/Shg 5.B/B/T111 9.Other	Kitchen Style	Unfinished %						
2.Vin/Al 6.Brick 10.None	1.Modern 4.Obsolete 7.	Grade & Factor						
3.Masonite 7.Log 11.Boards	2.Typical 5.Basic 8.	1.E Grade 4.C+ Grade 7.A+ Grade						
4.Asb/Asp 8.Concrete 12.	3.Old Type 6.No Water 9.None	2.D Grade 5.B Grade 8.						
Roof Surface	Bath(s) Style	3.C Grade 6.A Grade 9.Same						
1.Steel 4.Asphalt 7.Rubber	1.Modern 4.Obsolete 7.Bio/Chem	SQFT (Footprint)						
2.Vented 5.Wood 8.	2.Typical 5.Basic 8.Privy	Condition						
3.Tin/Alum 6.Rolled 9.Other	3.Old Type 6. 9.None	1.Poor 4.Avg 7.V G						
SF Masonry Trim	# Rooms	2.Fair 5.Avg+ 8.Exc						
ELECTICAL	# Bedrooms	3.Avg- 6.Good 9.Same						
OPEN-4-	# Full Baths	Phys. % Good						
Year Built	# Half Baths	Funct. % Good						
Year Remodeled	# Adn Fixtures	Functional Code						
Foundation	# Fireplaces	1.Incomp 4.Bsmt 7.C Wall						
1.Concrete 4.Wood 7.Partial		2.O-Built 5.Size 8.LongTerm						
2.C Block 5.Slab 8.ledge/ro		3.Damaged 6.Bath 9.None						
3.Gran/Roc 6.Piers 9.Pier/Pad		Econ. % Good						
Basement		Economic Code						
1.1/4 Bmt 4.Full Bmt 7.Dirt Fl		0.None 3.No Power 6.Comment						
2.1/2 Bmt 5.Crawl Sp 8.S Level		1.Location 4.Size 7.Uti Easm						
3.3/4 Bmt 6.Fnd noB/ 9.None		2.Encroach 5.Condition 8.Incmlpt						
Bsmt Gar # Cars		Entrance Code 0						
Wet Basement		1.Interior 4.Vacant 7.						
1.Dry 4. 7.		2.Refusal 5.Estimate 8.						
2.Damp 5.Crawl Sp 8.SPump	3.Informed 6. 9.							
3.Wet 6. 9.None	Information Code 0							
	1.Owner 4.Agent 7.Inspect							
	2.Relative 5.Estimate 8.							
	3.Tenant 6.Other 9.							
Date Inspected								
Additions, Outbuildings & Improvements		1.1 S Frame add-						
Type	Year	Units	Grade	Cond	Phys.	Funct.	Sound Value	2.2 S Frame add-
					%	%		3.3 S Frame add-
					%	%		4.1 & 1/2 S add-
					%	%		5.1 & 3/4 S add-
					%	%		6.2 & 1/2 S add-
					%	%		21.Open Frame Por
					%	%		22.Encl Frame Por
					%	%		23.Frame Garage
					%	%		24.Frame Shed
					%	%		25.2S w/ba/no bsm
					%	%		26.1SFr Overhang
					%	%		27.Unfin Basement
					%	%		28.1 S 0 ba/0 bs
					%	%		29.Finished Attic



ONEILL, SANDRA, PATRICIA & MICHAEL
 P.O. Box 193
 STRATTON ME 04982 0193

B556P204 B3619P252 B3893P119 B4425P270

Property Data		
Neighborhood	87 Arnold Trail.	
Tree Growth Year	0	
X Coordinate	0	
Y Coordinate	0	
Zone/Land Use	13 Mixed Use	
Secondary Zone		
Topography	2 Rolling	
1.Level	4.Below St	7.Incline
2.Rolling	5.Low	8.
3.Above St	6.Swampy	9.
Utilities	3 Septic Disposal&	5 Dug Well &
1.W & S	4.Dr Well	7.Cspool
2.T Water	5.Dug Well	8.Water
3.Septic	6.Privy	9.None
Street	1 Paved	
1.Paved	4.R/W	7.
2.Semi Imp	5.Sub Rd	8.
3.Gravel	6.Priv Rd	9.None
STATUS TG-F&O	0	
Bldg Incomplete	0	

Assessment Record			Year	Land	Buildings	Exempt	Total
			2010	25,400	45,700	16,000	55,100
			2011	25,400	47,600	16,000	57,000
			2012	25,700	51,400	16,000	61,100
			2013	26,600	49,600	16,000	60,200
			2014	29,200	50,800	16,000	64,000
			2015	29,200	50,500	16,000	63,700
			2016	29,200	50,500	21,000	58,700
			2017	29,200	50,500	0	79,700
			2018	29,200	50,400	20,000	59,600
			2019	29,200	50,400	20,000	59,600
			2020	29,200	50,400	25,000	54,600
			2021	29,200	50,300	25,000	54,500
			2022	37,100	65,400	25,000	77,500
			2023	37,100	104,300	25,000	116,400

Inspection Witnessed By:

X	Date	Date Insp.
No./Date	Description	Date Insp.

Notes:

Sale Data		
Sale Date	7/01/1978	
Price		
Sale Type		
1.Land	4.Trailer	7.
2.L & B	5.Other	8.
3.Bldg	6.Comm	9.
Financing		
1.Convent	4.Seller	7.Bank or Re
2.FHA/VA	5.Private	8.Divorce
3.Assumed	6.Cash	9.Unknown
Validity		
1.Valid	4.Bk Repo	7.Abutts
2.Related	5.Partial	8.Other
3.Distress	6.Exempt	9.Question
Verified		
1.Buyer	4.Agent	7.Family
2.Seller	5.Pub Rec	8.Other
3.Lender	6.MLS	9.

Land Data						
Front Foot	Type	Effective		Influence		Influence Codes
		Frontage	Depth	Factor	Code	
11.Water Departme				%		1.Second Zone
12.Undergrd Servi				%		2.Devel Costs
13.Substations				%		3.Swampy
14.Transm Lines				%		4.Size/Shape
15.Dist System				%		5.Access
				%		6.R/W thru Lot
				%		7.Restricted
				%		8.Location
				%		9.Fractional Sha
				%		Acres
				%		30.Softwood (TG)
				%		31.Mixedwood (TG)
				%		32.Hardwood (TG)
				%		33.Waste L /R Pro
				%		34.Roads/Unforest
				%		35.Eustis Dam
				%		36.ReEnergyWater
				%		37.ReEnergy Site
				%		38.ReEnergyTransm
				%		39.Deeded R/W to
				%		40.S Lumber Site
				%		41.Demolition Cha
				%		42.Privy/H Tank/
				%		43.Comm Imp Lot
				%		44.Water Availabl
				%		45.Septic Availab
				%		46.Wtr&Septic Ava
Total Acreage		0.69				

Eustis

Map Lot U10-002

Account 611

Location 512 ARNOLD TRAIL

Card 1 Of 1 7/03/2023

Building Style 7 Camp/Cottage	SF Bsmt Living 0	Layout 1 Typical
1.Ranch/Co 5.A-Frame 9.Other	Fin Bsmt Grade 0 0	1.Typical 4.O-Built 7.
2.Gambrel 6.Apt.Bldg 10.Daylt.B	OPEN-5-CUSTOMIZE 0	2.Inadeq 5.Camp 8.
3.R Ranch 7.Camp 11.	Heat Type 100% 5 Forced Warm Air	3.Poor 6. 9.
4.Cape/Col 8.Log 12.	1.HWBB 5.FWA 9.No Heat	Attic 1 1/4 Finished
Dwelling Units 1	2.Combo 6.Stove 10.Geo	1.1/4 Fin 4.Full Fin 7.
Other Units 0	3.Radiant 7.Electric 11.	2.1/2 Fin 5.FI/Stair 8.CS
Stories 1 One Story	4.Monitor 8.FI/Wall 12.	3.3/4 Fin 6. 9.None
1.1 4.1 & 1/2 7.1.S/w/lf	Cool Type 0% 9 None	Insulation 1 Full
2.2 5.1 & 3/4 8.1 & 1/4	1.A/C 4.W&C Air 7.	1.Full 4.Minimal 7.
3.3 6.2 & 1/2 9.	2.Evapor 5. 8.	2.Heavy 5.Partial 8.
Exterior Walls 3 Masonite	3.H Pump 6. 9.None	3.Capped 6. 9.None
1.Clbd/Shg 5.B/B/T111 9.Other	Kitchen Style 5 Basic	Unfinished % 0%
2.Vin/Al 6.Brick 10.None	1.Modern 4.Obsolete 7.	Grade & Factor 3 Average 100%
3.Masonite 7.Log 11.Boards	2.Typical 5.Basic 8.	1.E Grade 4.C+ Grade 7.A+ Grade
4.Asb/Asp 8.Concrete 12.	3.Old Type 6.No Water 9.None	2.D Grade 5.B Grade 8.
Roof Surface 4 Asphalt Shingles	Bath(s) Style 5 Basic	3.C Grade 6.A Grade 9.Same
1.Steel 4.Asphalt 7.Rubber	1.Modern 4.Obsolete 7.Bio/Chem	SQFT (Footprint) 1344
2.Vented 5.Wood 8.	2.Typical 5.Basic 8.Privy	Condition 3 Below Average
3.Tin/Alum 6.Rolled 9.Other	3.Old Type 6. 9.None	1.Poor 4.Avg 7.V G
SF Masonry Trim 0	# Rooms 5	2.Fair 5.Avg+ 8.Exc
ELECTICAL 3	# Bedrooms 3	3.Avg- 6.Good 9.Same
OPEN-4- 0	# Full Baths 1	Phys. % Good 0%
Year Built 1940	# Half Baths 0	Funct. % Good 80%
Year Remodeled 0	# Addn Fixtures 0	Functional Code 3 Damage/Delap
Foundation 7 Partial/Posts	# Fireplaces 0	1.Incomp 4.Bsmt 7.C Wall
1.Concrete 4.Wood 7.Partial		2.O-Built 5.Size 8.LongTerm
2.C Block 5.Slab 8.ledge/ro		3.Damaged 6.Bath 9.None
3.Gran/Roc 6.Piers 9.Pier/Pad		Econ. % Good 90%
Basement 9 0 Bsmt/O Fdtn		Economic Code See.Comment.....
1.1/4 Bmt 4.Full Bmt 7.Dirt FI		0.None 3.No Power 6.Comment
2.1/2 Bmt 5.Crawl Sp 8.S Level		1.Location 4.Size 7.Uti Easm
3.3/4 Bmt 6.Fnd noB/ 9.None		2.Encroach 5.Condition 8.Incmlpt
Bsmt Gar # Cars 0		Entrance Code 3 Information Only
Wet Basement 9 No Basement		1.Interior 4.Vacant 7.
1.Dry 4. 7.		2.Refusal 5.Estimate 8.
2.Damp 5.Crawl Sp 8.SPump		3.Informed 6. 9.
3.Wet 6. 9.None		Information Code 1 Owner
		1.Owner 4.Agent 7.Inspect
		2.Relative 5.Estimate 8.
		3.Tenant 6.Other 9.



Date Inspected 10/10/1996

Additions, Outbuildings & Improvements							
Type	Year	Units	Grade	Cond	Phys.	Funct.	Sound Value
24 Frame Shed	1950	352	2 100	3	0 %	100 %	1.1 S Frame add- 2.2 S Frame add- 3.3 S Frame add-
74 Box Trailer.....	1950	112	2 100	3	0 %	100 %	4.1 & 1/2 S add- 5.1 & 3/4 S add-
74 Box Trailer.....	1950	96	2 100	3	0 %	100 %	6.2 & 1/2 S add- 21.Open Frame Por
22 Encl Frame Porch	1950	160	2 100	3	0 %	100 %	22.Encl Frame Por
27 Unfin Basement	1975	180	2 100	3	0 %	100 %	23.Frame Garage
22 Encl Frame Porch	1950	100	2 100	3	0 %	0 %	24.Frame Shed
30 Rollway	1950	1	2 100	3	0 %	0 %	25.2S w/ba/no bsm
24 Frame Shed	2012	72	3 100	3	0 %	100 %	26.1SFr Overhang
					%	%	27.Unfin Basement
					%	%	28.1 S 0 ba/0 bs
					%	%	29.Finished Attic



O'Neill, Traci M
9 Hidden Acres
Gray ME 04039

B3504P75

Previous Owner
WILSON, NORMAND ELWOOD
WILSON, MARGARET
9 HIDDEN ACRES LANE
GRAY ME 04039
Sale Date: 12/13/2012

Inspection Witnessed By:

X	Date	Date Insp.
No./Date	Description	Date Insp.

Notes:

Eustis

Property Data			Assessment Record						
Neighborhood 44 Tea Brook			Year	Land	Buildings	Exempt	Total		
Tree Growth Year 0			2010	29,600	32,200	0	61,800		
X Coordinate 0			2011	29,600	32,600	0	62,200		
Y Coordinate 0			2012	29,900	34,700	0	64,600		
Zone/Land Use 11 Residential/Rec.			2013	29,900	32,500	0	62,400		
Secondary Zone			2014	29,900	32,400	0	62,300		
Topography 1 Level			2015	29,900	31,200	0	61,100		
1.Level 4.Below St 7.Incline			2016	29,900	30,700	0	60,600		
2.Rolling 5.Low 8.			2017	29,900	30,700	0	60,600		
3.Above St 6.Swampy 9.			2018	29,900	30,200	0	60,100		
Utilities 3 Septic Disposal& 5 Dug Well &			2019	29,900	29,700	0	59,600		
1.W & S 4.Dr Well 7.Cspool			2020	29,900	29,200	0	59,100		
2.T Water 5.Dug Well 8.Water			2021	29,900	28,700	0	58,600		
3.Septic 6.Privy 9.None			2022	38,000	37,200	0	75,200		
Street 5 Subdivision Rd.			2023	38,000	54,100	0	92,100		
1.Paved 4.R/W 7.			Land Data						
2.Semi Imp 5.Sub Rd 8.			Front Foot	Type	Effective		Influence		Influence Codes
3.Gravel 6.Priv Rd 9.None					Frontage	Depth	Factor	Code	
STATUS TG-F&O 0			11.Water Departme			%		1.Second Zone	
Bldg Incomplete 0			12.Undergrd Servi			%		2.Devel Costs	
Sale Data			13.Substations			%		3.Swampy	
Sale Date 12/13/2012			14.Transm Lines			%		4.Size/Shape	
Price 64,600			15.Dist System			%		5.Access	
Sale Type 2 Land & Buildings			Square Foot		Square Feet				6.R/W thru Lot
1.Land 4.Trailer 7.									7.Restricted
2.L & B 5.Other 8.			16.			%		8.Location	
3.Bldg 6.Comm 9.			17.TrnsCan Trans			%		9.Fractional Sha	
Financing 9 Unknown			18.TrnsCan Rds/Im			%		Acres	
1.Convent 4.Seller 7.Bank or Re			19.Condominium			%		30.Softwood (TG)	
2.FHA/VA 5.Private 8.Divorce			20.Tarred Drivewa			%		31.Mixedwood (TG)	
3.Assumed 6.Cash 9.Unknown			Fract. Acre	Acreege/Sites				32.Hardwood (TG)	
Validity 1 Arms Length Sale				21.Base Lot 1st A	21	0.72	100	%	0
1.Valid 4.Bk Repo 7.Abutts			22.Secondary Acre	46	1.00	100	%	0	
2.Related 5.Partial 8.Other			23.Remote Water						
3.Distress 6.Exempt 9.Question			Acres						
Verified 5 Public Record			24.Next 3-10 Acre						
1.Buyer 4.Agent 7.Family			25.Next 11-15 Acr						
2.Seller 5.Pub Rec 8.Other			26.16+ (Undevel A						
3.Lender 6.MLS 9.			27.Below 1146Elev						
			28.Gravel Pits						
			29.Unforested Vac						
			Total Acreege		0.72				33.Waste L /R Pro
								34.Roads/Unforest	
								35.Eustis Dam	
								36.ReEnergyWater	
								37.ReEnergy Site	
								38.ReEnergyTransm	
								39.Deeded R/W to	
								40.S Lumber Site	
								41.Demolition Cha	
								42.Privy/H Tank/	
								43.Comm Imp Lot	
								44.Water Availabl	
								45.Septic Availab	
								46.Wtr&Septic Ava	


Eustis

Map Lot U20-016

Account 346

Location 51 EUSTIS PARKWAY

Card 1 Of 1 7/03/2023

Building Style 7 Camp/Cottage	SF Bsmt Living 0	Layout 1 Typical
1.Ranch/Co 5.A-Frame 9.Other	Fin Bsmt Grade 0 0	1.Typical 4.O-Built 7.
2.Gambrel 6.Apt.Bldg 10.Daylt.B	OPEN-5-CUSTOMIZE 0	2.Inadeq 5.Camp 8.
3.R Ranch 7.Camp 11.	Heat Type 100% 5 Forced Warm Air	3.Poor 6. 9.
4.Cape/Col 8.Log 12.	1.HWBB 5.FWA 9.No Heat	Attic 9 None
Dwelling Units 1	2.Combo 6.Stove 10.Geo	1.1/4 Fin 4.Full Fin 7.
Other Units 0	3.Radiant 7.Electric 11.	2.1/2 Fin 5.FI/Stair 8.CS
Stories 1 One Story	4.Monitor 8.FI/Wall 12.	3.3/4 Fin 6. 9.None
1.1 4.1 & 1/2 7.1.S/w/lf	Cool Type 0% 9 None	Insulation 4 Minimal
2.2 5.1 & 3/4 8.1 & 1/4	1.A/C 4.W&C Air 7.	1.Full 4.Minimal 7.
3.3 6.2 & 1/2 9.	2.Evapor 5. 8.	2.Heavy 5.Partial 8.
Exterior Walls 7 Log/Inc.Fake Log	3.H Pump 6. 9.None	3.Capped 6. 9.None
1.Clbd/Shg 5.B/B/T111 9.Other	Kitchen Style 5 Basic	Unfinished % 0%
2.Vin/Al 6.Brick 10.None	1.Modern 4.Obsolete 7.	Grade & Factor 3 Average 100%
3.Masonite 7.Log 11.Boards	2.Typical 5.Basic 8.	1.E Grade 4.C+ Grade 7.A+ Grade
4.Asb/Asp 8.Concrete 12.	3.Old Type 6.No Water 9.None	2.D Grade 5.B Grade 8.
Roof Surface 4 Asphalt Shingles	Bath(s) Style 5 Basic	3.C Grade 6.A Grade 9.Same
1.Steel 4.Asphalt 7.Rubber	1.Modern 4.Obsolete 7.Bio/Chem	SQFT (Footprint) 520
2.Vented 5.Wood 8.	2.Typical 5.Basic 8.Privy	Condition 3 Below Average
3.Tin/Alum 6.Rolled 9.Other	3.Old Type 6. 9.None	1.Poor 4.Avg 7.V G
SF Masonry Trim 0	# Rooms 3	2.Fair 5.Avg+ 8.Exc
ELECTICAL 3	# Bedrooms 1	3.Avg- 6.Good 9.Same
OPEN-4- 0	# Full Baths 1	Phys. % Good 0%
Year Built 1974	# Half Baths 0	Funct. % Good 100%
Year Remodeled 0	# Addn Fixtures 0	Functional Code 9 None
Foundation 6 Piers/Posts	# Fireplaces 0	1.Incomp 4.Bsmt 7.C Wall
1.Concrete 4.Wood 7.Partial		2.O-Built 5.Size 8.LongTerm
2.C Block 5.Slab 8.ledge/ro		3.Damaged 6.Bath 9.None
3.Gran/Roc 6.Piers 9.Pier/Pad		Econ. % Good 100%
Basement 9 0 Bsmt/O Fdtn		Economic Code None
1.1/4 Bmt 4.Full Bmt 7.Dirt Fl		0.None 3.No Power 6.Comment
2.1/2 Bmt 5.Crawl Sp 8.S Level		1.Location 4.Size 7.Uti Easm
3.3/4 Bmt 6.Fnd noB/ 9.None		2.Encroach 5.Condition 8.Incmlpt
Bsmt Gar # Cars 0		Entrance Code 3 Information Only
Wet Basement 9 No Basement		1.Interior 4.Vacant 7.
1.Dry 4. 7.		2.Refusal 5.Estimate 8.
2.Damp 5.Crawl Sp 8.SPump		3.Informed 6. 9.
3.Wet 6. 9.None		Information Code 1 Owner
	1.Owner 4.Agent 7.Inspect	
	2.Relative 5.Estimate 8.	
	3.Tenant 6.Other 9.	

Date Inspected 9/18/1996

Additions, Outbuildings & Improvements							
Type	Year	Units	Grade	Cond	Phys.	Funct.	Sound Value
69 Privy	1975	8	2 100	3	0 %	100 %	
24 Frame Shed	1995	176	2 100	3	0 %	88 %	
1 1 S.Frame add-on	2000	72	3 100	3	0 %	100 %	
					%	%	
					%	%	
					%	%	
					%	%	
					%	%	
					%	%	
					%	%	
					%	%	
					%	%	
					%	%	
					%	%	
					%	%	
					%	%	
					%	%	
					%	%	
					%	%	
					%	%	
					%	%	



Opportunity Knocks, LLC
PO BOX 215
Stratton ME 04982

B1752P17 B3863P123 B4045P156

Previous Owner
BERUBE, LOUISE M
396 COUNTRY CLUB ROAD

SANFORD, ME 04073
Sale Date: 11/09/2018

Inspection Witnessed By:

X	Date	Date Insp.
No./Date	Description	Date Insp.

Notes:

Eustis

Property Data			Assessment Record						
Neighborhood 87 Arnold Trail.			Year	Land	Buildings	Exempt	Total		
Tree Growth Year 0			2010	15,200	28,300	0	43,500		
X Coordinate 0			2011	15,200	30,000	0	45,200		
Y Coordinate 0			2012	15,500	32,000	0	47,500		
Zone/Land Use 11 Residential/Rec.			2013	18,600	27,300	0	45,900		
Secondary Zone			2014	18,600	27,700	0	46,300		
Topography 2 Rolling			2015	18,600	27,100	0	45,700		
1.Level 4.Below St 7.Incline			2016	18,600	27,100	0	45,700		
2.Rolling 5.Low 8.			2017	18,600	27,100	0	45,700		
3.Above St 6.Swampy 9.			2018	18,600	27,100	0	45,700		
Utilities 3 Septic Disposal & 5 Dug Well &			2019	18,600	27,000	0	45,600		
1.W & S 4.Dr Well 7.Cspool			2020	18,600	27,000	0	45,600		
2.T Water 5.Dug Well 8.Water			2021	18,600	27,000	0	45,600		
3.Septic 6.Privy 9.None			2022	23,300	35,100	0	58,400		
Street 1 Paved			2023	23,300	54,600	0	77,900		
1.Paved 4.R/W 7.			Land Data						
2.Semi Imp 5.Sub Rd 8.			Front Foot	Type	Effective		Influence		Influence Codes
3.Gravel 6.Priv Rd 9.None					Frontage	Depth	Factor	Code	
STATUS TG-F&O 0			11.Water Departme			%		1.Second Zone	
Bldg Incomplete 0			12.Undergrd Servi			%		2.Devel Costs	
Sale Data			13.Substations			%		3.Swampy	
Sale Date 11/09/2018			14.Transm Lines			%		4.Size/Shape	
Price 49,500			15.Dist System			%		5.Access	
Sale Type 2 Land & Buildings			Square Foot	Square Feet				6.R/W thru Lot	
1.Land 4.Trailer 7.								7.Restricted	
2.L & B 5.Other 8.			16.			%		8.Location	
3.Bldg 6.Comm 9.			17.TrnsCan Trans			%		9.Fractional Sha	
Financing 9 Unknown			18.TrnsCan Rds/Im			%		Acres	
1.Convent 4.Seller 7.Bank or Re			19.Condominium			%		30.Softwood (TG)	
2.FHA/VA 5.Private 8.Divorce			20.Tarred Drivewa			%		31.Mixedwood (TG)	
3.Assumed 6.Cash 9.Unknown			Fract. Acre	Acreege/Sites				32.Hardwood (TG)	
Validity 1 Arms Length Sale								33.Waste L /R Pro	
1.Valid 4.Bk Repo 7.Abutts			21.Base Lot 1st A	21	0.24	100	%	0	34.Roads/Unforest
2.Related 5.Partial 8.Other			22.Secondary Acre	46	1.00	100	%	0	35.Eustis Dam
3.Distress 6.Exempt 9.Question			23.Remote Water						36.ReEnergyWater
Verified 5 Public Record			Acres						37.ReEnergy Site
1.Buyer 4.Agent 7.Family			24.Next 3-10 Acre						38.ReEnergyTransm
2.Seller 5.Pub Rec 8.Other			25.Next 11-15 Acr						39.Deeded R/W to
3.Lender 6.MLS 9.			26.16+ (Undevel A						40.S Lumber Site
			27.Below 1146Elev						41.Demolition Cha
			28.Gravel Pits						42.Privy/H Tank/
			29.Unforested Vac						43.Comm Imp Lot
			Total Acreage		0.24				44.Water Availabl
									45.Septic Availab
									46.Wtr&Septic Ava


Eustis

Map Lot U11-012

Account 36

Location 619 ARNOLD TRAIL

Card 1 Of 1 7/03/2023

Building Style 7 Camp/Cottage	SF Bsmt Living 0	Layout 2 Inadequate
1.Ranch/Co 5.A-Frame 9.Other	Fin Bsmt Grade 0 0	1.Typical 4.O-Built 7.
2.Gambrel 6.Apt.Bldg 10.Daylt.B	OPEN-5-CUSTOMIZE 0	2.Inadeq 5.Camp 8.
3.R Ranch 7.Camp 11.	Heat Type 100% 6 Stove	3.Poor 6. 9.
4.Cape/Col 8.Log 12.	1.HWBB 5.FWA 9.No Heat	Attic 9 None
Dwelling Units 1	2.Combo 6.Stove 10.Geo	1.1/4 Fin 4.Full Fin 7.
Other Units 0	3.Radiant 7.Electric 11.	2.1/2 Fin 5.FI/Stair 8.CS
Stories 7 One Story W/Loft	4.Monitor 8.FI/Wall 12.	3.3/4 Fin 6. 9.None
1.1 4.1 & 1/2 7.1.S/w/lf	Cool Type 0% 9 None	Insulation 4 Minimal
2.2 5.1 & 3/4 8.1 & 1/4	1.A/C 4.W&C Air 7.	1.Full 4.Minimal 7.
3.3 6.2 & 1/2 9.	2.Evapor 5. 8.	2.Heavy 5.Partial 8.
Exterior Walls 5 B.&B./T-I-II	3.H Pump 6. 9.None	3.Capped 6. 9.None
1.Clbd/Shg 5.B/B/T111 9.Other	Kitchen Style 2 Typical	Unfinished % 0%
2.Vin/Al 6.Brick 10.None	1.Modern 4.Obsolete 7.	Grade & Factor 3 Average 100%
3.Masonite 7.Log 11.Boards	2.Typical 5.Basic 8.	1.E Grade 4.C+ Grade 7.A+ Grade
4.Asb/Asp 8.Concrete 12.	3.Old Type 6.No Water 9.None	2.D Grade 5.B Grade 8.
Roof Surface 4 Asphalt Shingles	Bath(s) Style 2 Typical Bath(s)	3.C Grade 6.A Grade 9.Same
1.Steel 4.Asphalt 7.Rubber	1.Modern 4.Obsolete 7.Bio/Chem	SQFT (Footprint) 480
2.Vented 5.Wood 8.	2.Typical 5.Basic 8.Privy	Condition 4 Average
3.Tin/Alum 6.Rolled 9.Other	3.Old Type 6. 9.None	1.Poor 4.Avg 7.V G
SF Masonry Trim 0	# Rooms 3	2.Fair 5.Avg+ 8.Exc
ELECTICAL 4	# Bedrooms 1	3.Avg- 6.Good 9.Same
OPEN-4- 0	# Full Baths 1	Phys. % Good 0%
Year Built 1950	# Half Baths 0	Funct. % Good 100%
Year Remodeled 0	# Addn Fixtures 0	Functional Code 5 Size/Layout
Foundation 6 Piers/Posts	# Fireplaces 0	1.Incomp 4.Bsmt 7.C Wall
1.Concrete 4.Wood 7.Partial		2.O-Built 5.Size 8.LongTerm
2.C Block 5.Slab 8.ledge/ro		3.Damaged 6.Bath 9.None
3.Gran/Roc 6.Piers 9.Pier/Pad		Econ. % Good 100%
Basement 9 0 Bsmt/O Fdtn		Economic Code None
1.1/4 Bmt 4.Full Bmt 7.Dirt Fl		0.None 3.No Power 6.Comment
2.1/2 Bmt 5.Crawl Sp 8.S Level		1.Location 4.Size 7.Uti Easm
3.3/4 Bmt 6.Fnd noB/ 9.None		2.Encroach 5.Condition 8.Incmlplet
Bsmt Gar # Cars 0		Entrance Code 5 Estimated
Wet Basement 9 No Basement		1.Interior 4.Vacant 7.
1.Dry 4. 7.		2.Refusal 5.Estimate 8.
2.Damp 5.Crawl Sp 8.SPump	3.Informed 6. 9.	
3.Wet 6. 9.None	Information Code 1 Owner	
	1.Owner 4.Agent 7.Inspect	
	2.Relative 5.Estimate 8.	
	3.Tenant 6.Other 9.	

Date Inspected 7/30/1996

Additions, Outbuildings & Improvements

Type	Year	Units	Grade	Cond	Phys.	Funct.	Sound Value
68 Wood Deck	1980	160	2 100	2	0 %	100 %	
24 Frame Shed	1980	45	1 100	2	0 %	100 %	
					%	%	1.1 S Frame add
					%	%	2.2 S Frame add
					%	%	3.3 S Frame add
					%	%	4.1 & 1/2 S add
					%	%	5.1 & 3/4 S add
					%	%	6.2 & 1/2 S add
					%	%	21.Open Frame Por
					%	%	22.Encl Frame Por
					%	%	23.Frame Garage
					%	%	24.Frame Shed
					%	%	25.2S w/ba/no bsm
					%	%	26.1SFr Overhang
					%	%	27.Unfin Basement
					%	%	28.1 S 0 ba/0 bs
					%	%	29.Finished Attic



Opportunity Knocks, LLC
PO BOX 215
Stratton ME 04982

B2852P77 B3940P159

Previous Owner
Hanson, Nancy M.
2200 Southview Blvd Apt. 308

South Saint Paul MN 55075 5804
Sale Date: 8/29/2017

Previous Owner
SAYWARD, DAWN A.
SAYWARD, DENNIS L.
170 LOGGING RD.
CAPE NEDDECK ME 03902
Sale Date: 12/22/2006

Inspection Witnessed By:

X	Date	Date Insp.
No./Date	Description	Date Insp.

Notes:

Eustis

Property Data			Assessment Record						
Neighborhood 2 Stratton Village			Year	Land	Buildings	Exempt	Total		
Tree Growth Year 0			2010	40,400	61,800	10,000	92,200		
X Coordinate 0			2011	40,400	64,400	10,000	94,800		
Y Coordinate 0			2012	37,500	68,900	10,000	96,400		
Zone/Land Use 12 General Develop.			2013	37,300	65,400	10,000	92,700		
Secondary Zone			2014	33,300	66,400	10,000	89,700		
Topography 1 Level			2015	33,300	65,700	10,000	89,000		
1.Level 4.Below St 7.Incline			2016	33,300	65,500	15,000	83,800		
2.Rolling 5.Low 8.			2017	33,300	65,500	20,000	78,800		
3.Above St 6.Swampy 9.			2018	33,300	50,300	0	83,600		
Utilities 1 Twn.Watr& Septic			2019	33,300	50,200	0	83,500		
1.W & S 4.Dr Well 7.Cspool			2020	33,300	50,000	0	83,300		
2.T Water 5.Dug Well 8.Water			2021	33,300	50,000	0	83,300		
3.Septic 6.Privy 9.None			2022	42,300	64,900	0	107,200		
Street 1 Paved			2023	42,300	115,800	0	158,100		
1.Paved 4.R/W 7.			Land Data						
2.Semi Imp 5.Sub Rd 8.			Front Foot	Type	Effective		Influence		Influence Codes
3.Gravel 6.Priv Rd 9.None					Frontage	Depth	Factor	Code	
STATUS TG-F&O 0			11.Water Departme			%		1.Second Zone	
Bldg Incomplete 0			12.Undergrd Servi			%		2.Devel Costs	
Sale Data			13.Substations			%		3.Swampy	
Sale Date 8/29/2017			14.Transm Lines			%		4.Size/Shape	
Price 35,000			15.Dist System			%		5.Access	
Sale Type 2 Land & Buildings						%		6.R/W thru Lot	
1.Land 4.Trailer 7.			Square Foot	Square Feet				7.Restricted	
2.L & B 5.Other 8.							%	8.Location	
3.Bldg 6.Comm 9.			16.			%		9.Fractional Sha	
Financing 9 Unknown			17.TrnsCan Trans			%		Acres	
1.Convent 4.Seller 7.Bank or Re			18.TrnsCan Rds/Im			%		30.Softwood (TG)	
2.FHA/VA 5.Private 8.Divorce			19.Condominium			%		31.Mixedwood (TG)	
3.Assumed 6.Cash 9.Unknown			20.Tarred Drivewa			%		32.Hardwood (TG)	
Validity 3 Distressed Sale						%		33.Waste L /R Pro	
1.Valid 4.Bk Repo 7.Abutts			Fract. Acre	Acreege/Sites				34.Roads/Unforest	
2.Related 5.Partial 8.Other			21.Base Lot 1st A	21	0.81	100	%	0	35.Eustis Dam
3.Distress 6.Exempt 9.Question			22.Secondary Acre	46	1.00	100	%	0	36.ReEnergyWater
Verified 5 Public Record			23.Remote Water				%		37.ReEnergy Site
1.Buyer 4.Agent 7.Family			Acres				%		38.ReEnergyTransm
2.Seller 5.Pub Rec 8.Other			24.Next 3-10 Acre				%		39.Deeded R/W to
3.Lender 6.MLS 9.			25.Next 11-15 Acr				%		40.S Lumber Site
			26.16+ (Undevel A				%		41.Demolition Cha
			27.Below 1146Elev				%		42.Privy/H Tank/
			28.Gravel Pits				%		43.Comm Imp Lot
			29.Unforested Vac				%		44.Water Availabl
			Total Acreage			0.81			45.Septic Availab
									46.Wtr&Septic Ava

Eustis

Map Lot U03-013


Account 667

Location 86 SCHOOL STREET EXT.

Card 1

Of 1

7/03/2023

Building Style 8 Log Home/Cabin	SF Bsmt Living 0	Layout 1 Typical
1.Ranch/Co 5.A-Frame 9.Other	Fin Bsmt Grade 0 0	1.Typical 4.O-Built 7.
2.Gambrel 6.Apt.Bldg 10.Daylt.B	OPEN-5-CUSTOMIZE 0	2.Inadeq 5.Camp 8.
3.R Ranch 7.Camp 11.	Heat Type 100% 5 Forced Warm Air	3.Poor 6. 9.
4.Cape/Col 8.Log 12.	1.HWBB 5.FWA 9.No Heat	Attic 9 None
Dwelling Units 1	2.Combo 6.Stove 10.Geo	1.1/4 Fin 4.Full Fin 7.
Other Units 0	3.Radiant 7.Electric 11.	2.1/2 Fin 5.FI/Stair 8.CS
Stories 7 One Story W/Loft	4.Monitor 8.FI/Wall 12.	3.3/4 Fin 6. 9.None
1.1 4.1 & 1/2 7.1.S/w/lf	Cool Type 0% 9 None	Insulation 4 Minimal
2.2 5.1 & 3/4 8.1 & 1/4	1.A/C 4.W&C Air 7.	1.Full 4.Minimal 7.
3.3 6.2 & 1/2 9.	2.Evapor 5. 8.	2.Heavy 5.Partial 8.
Exterior Walls 7 Log/Inc.Fake Log	3.H Pump 6. 9.None	3.Capped 6. 9.None
1.Clbd/Shg 5.B/B/T111 9.Other	Kitchen Style 5 Basic	Unfinished % 0%
2.Vin/Al 6.Brick 10.None	1.Modern 4.Obsolete 7.	Grade & Factor 3 Average 100%
3.Masonite 7.Log 11.Boards	2.Typical 5.Basic 8.	1.E Grade 4.C+ Grade 7.A+ Grade
4.Asb/Asp 8.Concrete 12.	3.Old Type 6.No Water 9.None	2.D Grade 5.B Grade 8.
Roof Surface 1 Steel	Bath(s) Style 5 Basic	3.C Grade 6.A Grade 9.Same
1.Steel 4.Asphalt 7.Rubber	1.Modern 4.Obsolete 7.Bio/Chem	SQFT (Footprint) 800
2.Vented 5.Wood 8.	2.Typical 5.Basic 8.Privy	Condition 4 Average
3.Tin/Alum 6.Rolled 9.Other	3.Old Type 6. 9.None	1.Poor 4.Avg 7.V G
SF Masonry Trim 0	# Rooms 4	2.Fair 5.Avg+ 8.Exc
ELECTICAL 3	# Bedrooms 3	3.Avg- 6.Good 9.Same
OPEN-4- 0	# Full Baths 1	Phys. % Good 0%
Year Built 1950	# Half Baths 1	Funct. % Good 100%
Year Remodeled 2020	# Addn Fixtures 0	Functional Code 9 None
Foundation 2 Concrete Block	# Fireplaces 0	1.Incomp 4.Bsmt 7.C Wall
1.Concrete 4.Wood 7.Partial		2.O-Built 5.Size 8.LongTerm
2.C Block 5.Slab 8.ledge/ro		3.Damaged 6.Bath 9.None
3.Gran/Roc 6.Piers 9.Pier/Pad		Econ. % Good 100%
Basement 3 3/4 Basement		Economic Code None
1.1/4 Bmt 4.Full Bmt 7.Dirt Fl		0.None 3.No Power 6.Comment
2.1/2 Bmt 5.Crawl Sp 8.S Level		1.Location 4.Size 7.Uti Easm
3.3/4 Bmt 6.Fnd noB/ 9.None		2.Encroach 5.Conditon 8.Incmlplet
Bsmt Gar # Cars 0		Entrance Code 3 Information Only
Wet Basement 9 No Basement		1.Interior 4.Vacant 7.
1.Dry 4. 7.		2.Refusal 5.Estimate 8.
2.Damp 5.Crawl Sp 8.SPump	3.Informed 6. 9.	
3.Wet 6. 9.None	Information Code 3 Tenant	
	1.Owner 4.Agent 7.Inspect	
	2.Relative 5.Estimate 8.	
	3.Tenant 6.Other 9.	

Date Inspected 8/08/2017

Additions, Outbuildings & Improvements							
Type	Year	Units	Grade	Cond	Phys.	Funct.	Sound Value
1 1 S.Frame add-on	1980	168	2 100	3	0 %	100 %	1.1 S Frame add- 2.2 S Frame add- 3.3 S Frame add-
22 Encl Frame Porch	1970	147	2 100	2	0 %	50 %	4.1 & 1/2 S add- 5.1 & 3/4 S add-
24 Frame Shed	2002	96	3 100	3	0 %	100 %	6.2 & 1/2 S add- 21.Open Frame Por 22.Encl Frame Por 23.Frame Garage 24.Frame Shed 25.2S w/ba/no bsm 26.1SFr Overhang 27.Unfin Basement 28.1 S 0 ba/0 bs 29.Finished Attic
					%	%	
					%	%	
					%	%	
					%	%	
					%	%	
					%	%	
					%	%	
					%	%	



ORTIZ, PATRICK
 ORTIZ, LYN
 3333 SHADOW CREEK DR
 FLORENCE SC 29505

			Property Data			Assessment Record				
			Neighborhood	4 Arnold Trail		Year	Land	Buildings	Exempt	Total
			Tree Growth Year	0		2021	12,100	0	0	12,100
			X Coordinate			2022	14,800	0	0	14,800
			Y Coordinate			2023	14,900	0	0	14,900
			Zone/Land Use	13 Mixed Use						
			Secondary Zone							
			Topography	2 Rolling						
			1.Level	4.Below St	7.Incline					
			2.Rolling	5.Low	8.					
			3.Above St	6.Swampy	9.					
			Utilities							
			1.W & S	4.Dr Well	7.Cspool					
			2.T Water	5.Dug Well	8.Water					
			3.Septic	6.Prvy	9.None					
			Street	1 Paved						
			1.Paved	4.R/W	7.					
			2.Semi Imp	5.Sub Rd	8.					
			3.Gravel	6.Priv Rd	9.None					
			STATUS TG-F&O	0						
			Bldg Incomplete	0						
			Sale Data							
			Sale Date							
			Price							
			Sale Type							
			1.Land	4.Trailer	7.					
			2.L & B	5.Other	8.					
			3.Bldg	6.Comm	9.					
			Financing							
			1.Convent	4.Seller	7.Bank or Re					
			2.FHA/VA	5.Private	8.Divorce					
			3.Assumed	6.Cash	9.Unknown					
			Validity							
			1.Valid	4.Bk Repo	7.Abutts					
			2.Related	5.Partial	8.Other					
			3.Distress	6.Exempt	9.Question					
			Verified							
			1.Buyer	4.Agent	7.Family					
			2.Seller	5.Pub Rec	8.Other					
			3.Lender	6.MLS	9.					
			Fract. Acre							
			21.Base Lot 1st A							
			22.Secondary Acre							
			23.Remote Water							
			Acres							
			24.Next 3-10 Acre							
			25.Next 11-15 Acr							
			26.16+ (Undevel A							
			27.Below 1146Elev							
			28.Gravel Pits							
			29.Unforested Vac							
						Total Acreage		44.00		

Inspection Witnessed By:

No./Date	Description	Date Insp.
X		

Notes:

Front Foot	Type	Effective		Influence		Influence Codes
		Frontage	Depth	Factor	Code	
11. Water Departme				%		1.Second Zone
12.Undergrd Servi				%		2.Devel Costs
13.Substations				%		3.Swampy
14.Transm Lines				%		4.Size/Shape
15.Dist System				%		5.Access
				%		6.R/W thru Lot
				%		7.Restricted
				%		8.Location
				%		9.Fractional Sha
				%		Acres
				%		30.Softwood (TG)
				%		31.Mixedwood (TG)
				%		32.Hardwood (TG)
				%		33.Waste L /R Pro
				%		34.Roads/Unforest
				%		35.Eustis Dam
				%		36.ReEnergyWater
30		33.00		100 %	0	37.ReEnergy Site
33		11.00		100 %	0	38.ReEnergyTransm
				%		39.Deeded R/W to
				%		40.S Lumber Site
				%		41.Demolition Cha
				%		42.Prvy/H Tank/
				%		43.Comm Imp Lot
				%		44.Water Availabl
				%		45.Septic Availab
				%		46.Wtr&Septic Ava

Eustis

Map Lot R04-002-A2


Account 1128

Location ARNOLD TRAIL

Card 1

Of 1

7/03/2023

Building Style	SF Bsmt Living	Layout					
1.Ranch/Co 5.A-Frame 9.Other	Fin Bsmt Grade	1.Typical 4.O-Built 7.					
2.Gambrel 6.Apt.Bldg 10.Daylt.B	OPEN-5-CUSTOMIZE	2.Inadeq 5.Camp 8.					
3.R Ranch 7.Camp 11.	Heat Type	3.Poor 6. 9.					
4.Cape/Col 8.Log 12.	1.HWB 5.FWA 9.No Heat	Attic					
Dwelling Units	2.Combo 6.Stove 10.Geo	1.1/4 Fin 4.Full Fin 7.					
Other Units	3.Radiant 7.Electric 11.	2.1/2 Fin 5.F/Stair 8.CS					
Stories	4.Monitor 8.F/Wall 12.	3.3/4 Fin 6. 9.None					
1.1 4.1 & 1/2 7.1.S/w/lf	Cool Type	Insulation					
2.2 5.1 & 3/4 8.1 & 1/4	1.A/C 4.W&C Air 7.	1.Full 4.Minimal 7.					
3.3 6.2 & 1/2 9.	2.Evapor 5. 8.	2.Heavy 5.Partial 8.					
Exterior Walls	3.H Pump 6. 9.None	3.Capped 6. 9.None					
1.Clbd/Shg 5.B/B/T111 9.Other	Kitchen Style	Unfinished %					
2.Vin/Al 6.Brick 10.None	1.Modern 4.Obsolete 7.	Grade & Factor					
3.Masonite 7.Log 11.Boards	2.Typical 5.Basic 8.	1.E Grade 4.C+ Grade 7.A+ Grade					
4.Asb/Asp 8.Concrete 12.	3.Old Type 6.No Water 9.None	2.D Grade 5.B Grade 8.					
Roof Surface	Bath(s) Style	3.C Grade 6.A Grade 9.Same					
1.Steel 4.Asphalt 7.Rubber	1.Modern 4.Obsolete 7.Bio/Chem	SQFT (Footprint)					
2.Vented 5.Wood 8.	2.Typical 5.Basic 8.Privy	Condition					
3.Tin/Alum 6.Rolled 9.Other	3.Old Type 6. 9.None	1.Poor 4.Avg 7.V G					
SF Masonry Trim	# Rooms	2.Fair 5.Avg+ 8.Exc					
ELECTICAL	# Bedrooms	3.Avg- 6.Good 9.Same					
OPEN-4-	# Full Baths	Phys. % Good					
Year Built	# Half Baths	Funct. % Good					
Year Remodeled	# Addn Fixtures	Functional Code					
Foundation	# Fireplaces	1.Incomp 4.Bsmt 7.C Wall					
1.Concrete 4.Wood 7.Partial		2.O-Built 5.Size 8.LongTerm					
2.C Block 5.Slab 8.ledge/ro		3.Damaged 6.Bath 9.None					
3.Gran/Roc 6.Piers 9.Pier/Pad		Econ. % Good					
Basement		Economic Code					
1.1/4 Bmt 4.Full Bmt 7.Dirt Fl		0.None 3.No Power 6.Comment					
2.1/2 Bmt 5.Crawl Sp 8.S Level		1.Location 4.Size 7.Uti Easm					
3.3/4 Bmt 6.Fnd noB/ 9.None		2.Encroach 5.Condition 8.Incmlpt					
Bsmt Gar # Cars		Entrance Code 0					
Wet Basement		1.Interior 4.Vacant 7.					
1.Dry 4. 7.		2.Refusal 5.Estimate 8.					
2.Damp 5.Crawl Sp 8.SPump	3.Informed 6. 9.						
3.Wet 6. 9.None	Information Code 0						
	1.Owner 4.Agent 7.Inspect						
	2.Relative 5.Estimate 8.						
	3.Tenant 6.Other 9.						
Date Inspected							
Additions, Outbuildings & Improvements							
Type	Year	Units	Grade	Cond	Phys.	Funct.	Sound Value
					%	%	1.1 S Frame add
					%	%	2.2 S Frame add
					%	%	3.3 S Frame add
					%	%	4.1 & 1/2 S add
					%	%	5.1 & 3/4 S add
					%	%	6.2 & 1/2 S add
					%	%	21.Open Frame Por
					%	%	22.Encl Frame Por
					%	%	23.Frame Garage
					%	%	24.Frame Shed
					%	%	25.2S w/ba/no bsm
					%	%	26.1SFr Overhang
					%	%	27.Unfin Basement
					%	%	28.1 S 0 ba/0 bs
					%	%	29.Finished Attic

OSGOOD, SPENCER W., TRUSTEE
 SPENCER W. OSGOOD TRUST
 EAST DIXFIELD, ME 04227 0113

B1569P177

Property Data			Assessment Record						
Neighborhood 44 Tea Brook			Year	Land	Buildings	Exempt	Total		
Tree Growth Year 0			2010	45,600	61,400	0	107,000		
X Coordinate 0			2011	45,600	62,800	0	108,400		
Y Coordinate 0			2012	44,400	66,800	0	111,200		
Zone/Land Use 11 Residential/Rec.			2013	42,600	62,800	0	105,400		
Secondary Zone			2014	40,300	64,900	0	105,200		
Topography 2 Rolling			2015	40,300	63,600	0	103,900		
1.Level 4.Below St 7.Incline			2016	38,400	62,600	0	101,000		
2.Rolling 5.Low 8.			2017	38,400	62,400	0	100,800		
3.Above St 6.Swampy 9.			2018	38,400	61,600	0	100,000		
Utilities 3 Septic Disposal& 5 Dug Well &			2019	38,400	61,400	0	99,800		
1.W & S 4.Dr Well 7.Cspool			2020	38,400	60,500	0	98,900		
2.T Water 5.Dug Well 8.Water			2021	38,400	60,500	0	98,900		
3.Septic 6.Privy 9.None			2022	51,500	78,400	0	129,900		
Street 5 Subdivision Rd.			2023	51,500	102,100	0	153,600		
1.Paved 4.R/W 7.			Land Data						
2.Semi Imp 5.Sub Rd 8.			Front Foot	Type	Effective		Influence		Influence Codes
3.Gravel 6.Priv Rd 9.None					Frontage	Depth	Factor	Code	
STATUS TG-F&O 0			11.Water Departme			%		1.Second Zone	
Bldg Incomplete 0			12.Undergrd Servi			%		2.Devel Costs	
Sale Data			13.Substations			%		3.Swampy	
			14.Transm Lines			%		4.Size/Shape	
Sale Date			15.Dist System			%		5.Access	
Price			Square Foot		Square Feet			6.R/W thru Lot	
Sale Type							%		7.Restricted
1.Land 4.Trailer 7.			16.					8.Location	
2.L & B 5.Other 8.							%		9.Fractional Sha
3.Bldg 6.Comm 9.			17.TrnsCan Trans					Acres	
Financing							%		30.Softwood (TG)
1.Convent 4.Seller 7.Bank or Re			18.TrnsCan Rds/Im			%		31.Mixedwood (TG)	
2.FHA/VA 5.Private 8.Divorce			19.Condominium			%		32.Hardwood (TG)	
3.Assumed 6.Cash 9.Unknown			20.Tarred Drivewa			%		33.Waste L /R Pro	
Validity			Fract. Acre		Acreeage/Sites			34.Roads/Unforest	
1.Valid 4.Bk Repo 7.Abutts							%		35.Eustis Dam
2.Related 5.Partial 8.Other			21.Base Lot 1st A	21	1.00	100	%	0	36.ReEnergyWater
3.Distress 6.Exempt 9.Question			22.Secondary Acre	22	0.76	100	%	0	37.ReEnergy Site
Verified			23.Remote Water	46	1.00	100	%	0	38.ReEnergyTransm
1.Buyer 4.Agent 7.Family			Acres				%		39.Deeded R/W to
2.Seller 5.Pub Rec 8.Other			24.Next 3-10 Acre				%		40.S Lumber Site
3.Lender 6.MLS 9.			25.Next 11-15 Acr				%		41.Demolition Cha
			26.16+ (Undevel A				%		42.Privy/H Tank/
			27.Below 1146Elev				%		43.Comm Imp Lot
			28.Gravel Pits				%		44.Water Availabl
			29.Unforested Vac				%		45.Septic Availab
			Total Acreage		1.76				46.Wtr&Septic Ava

Inspection Witnessed By:

No./Date	Description	Date Insp.
X		

Notes:


Eustis

Map Lot U20-020

Account 614

Location 15 EUSTIS PARKWAY

Card 1 Of 1 7/03/2023

Building Style 1 Conven/Ranch	SF Bsmt Living 0	Layout 1 Typical
1.Ranch/Co 5.A-Frame 9.Other	Fin Bsmt Grade 0 0	1.Typical 4.O-Built 7.
2.Gambrel 6.Apt.Bldg 10.Daylt.B	OPEN-5-CUSTOMIZE 0	2.Inadeq 5.Camp 8.
3.R Ranch 7.Camp 11.	Heat Type 100% 5 Forced Warm Air	3.Poor 6. 9.
4.Cape/Col 8.Log 12.	1.HWBB 5.FWA 9.No Heat	Attic 8 Crawl Space
Dwelling Units 1	2.Combo 6.Stove 10.Geo	1.1/4 Fin 4.Full Fin 7.
Other Units 0	3.Radiant 7.Electric 11.	2.1/2 Fin 5.FI/Stair 8.CS
Stories 1 One Story	4.Monitor 8.FI/Wall 12.	3.3/4 Fin 6. 9.None
1.1 4.1 & 1/2 7.1.S/w/lf	Cool Type 0% 9 None	Insulation 4 Minimal
2.2 5.1 & 3/4 8.1 & 1/4	1.A/C 4.W&C Air 7.	1.Full 4.Minimal 7.
3.3 6.2 & 1/2 9.	2.Evapor 5. 8.	2.Heavy 5.Partial 8.
Exterior Walls 5 B.&B./T-I-II	3.H Pump 6. 9.None	3.Capped 6. 9.None
1.Clbd/Shg 5.B/B/T111 9.Other	Kitchen Style 5 Basic	Unfinished % 0%
2.Vin/Al 6.Brick 10.None	1.Modern 4.Obsolete 7.	Grade & Factor 3 Average 100%
3.Masonite 7.Log 11.Boards	2.Typical 5.Basic 8.	1.E Grade 4.C+ Grade 7.A+ Grade
4.Asb/Asp 8.Concrete 12.	3.Old Type 6.No Water 9.None	2.D Grade 5.B Grade 8.
Roof Surface 1 Steel	Bath(s) Style 5 Basic	3.C Grade 6.A Grade 9.Same
1.Steel 4.Asphalt 7.Rubber	1.Modern 4.Obsolete 7.Bio/Chem	SQFT (Footprint) 836
2.Vented 5.Wood 8.	2.Typical 5.Basic 8.Privy	Condition 4 Average
3.Tin/Alum 6.Rolled 9.Other	3.Old Type 6. 9.None	1.Poor 4.Avg 7.V G
SF Masonry Trim 0	# Rooms 5	2.Fair 5.Avg+ 8.Exc
ELECTICAL 3	# Bedrooms 2	3.Avg- 6.Good 9.Same
OPEN-4- 0	# Full Baths 1	Phys. % Good 0%
Year Built 1960	# Half Baths 0	Funct. % Good 100%
Year Remodeled 0	# Addn Fixtures 0	Functional Code 9 None
Foundation 1 Concrete	# Fireplaces 0	1.Incomp 4.Bsmt 7.C Wall
1.Concrete 4.Wood 7.Partial		2.O-Built 5.Size 8.LongTerm
2.C Block 5.Slab 8.ledge/ro		3.Damaged 6.Bath 9.None
3.Gran/Roc 6.Piers 9.Pier/Pad		Econ. % Good 100%
Basement 4 Full Basement		Economic Code None
1.1/4 Bmt 4.Full Bmt 7.Dirt Fl		0.None 3.No Power 6.Comment
2.1/2 Bmt 5.Crawl Sp 8.S Level		1.Location 4.Size 7.Uti Easm
3.3/4 Bmt 6.Fnd noB/ 9.None		2.Encroach 5.Condition 8.Incnpmet
Bsmt Gar # Cars 0		Entrance Code 3 Information Only
Wet Basement 1 Dry Basement		1.Interior 4.Vacant 7.
1.Dry 4. 7.		2.Refusal 5.Estimate 8.
2.Damp 5.Crawl Sp 8.SPump	3.Informed 6. 9.	
3.Wet 6. 9.None	Information Code 1 Owner	
	1.Owner 4.Agent 7.Inspect	
	2.Relative 5.Estimate 8.	
	3.Tenant 6.Other 9.	

Date Inspected 10/15/1996

Additions, Outbuildings & Improvements							
Type	Year	Units	Grade	Cond	Phys.	Funct.	Sound Value
68 Wood Deck	1992	308	3 100	3	0 %	100 %	
23 Frame Garage	1992	432	3 100	3	0 %	100 %	
71 8 Ohead Door	1992	1	3 100	3	0 %	100 %	
24 Frame Shed	1992	64	2 100	3	0 %	100 %	
					%	%	1.1 S Frame add
					%	%	2.2 S Frame add
					%	%	3.3 S Frame add
					%	%	4.1 & 1/2 S add
					%	%	5.1 & 3/4 S add
					%	%	6.2 & 1/2 S add
					%	%	21.Open Frame Por
					%	%	22.Encl Frame Por
					%	%	23.Frame Garage
					%	%	24.Frame Shed
					%	%	25.2S w/ba/no bsm
					%	%	26.1SFr Overhang
					%	%	27.Unfin Basement
					%	%	28.1 S 0 ba/0 bs
					%	%	29.Finished Attic



OUELLETTE, PETER J
3 TRADEMARK DR
SCARBOROUGH ME 04074

B4457P33

Property Data			Assessment Record				
Neighborhood	41 Overlook Subdivision/Syl.		Year	Land	Buildings	Exempt	Total
Tree Growth Year	0		2022	84,000	0	0	84,000
X Coordinate			2023	84,000	0	0	84,000
Y Coordinate							
Zone/Land Use	15 Rural Woodland 2						
Secondary Zone							
Topography	2 Rolling						
1.Level	4.Below St	7.Incline					
2.Rolling	5.Low	8.					
3.Above St	6.Swampy	9.					
Utilities							
1.W & S	4.Dr Well	7.Cspool					
2.T Water	5.Dug Well	8.Water					
3.Septic	6.Prvy	9.None					
Street	5 Subdivision Rd.						
1.Paved	4.R/W	7.					
2.Semi Imp	5.Sub Rd	8.					
3.Gravel	6.Prv Rd	9.None					
STATUS TG-F&O	0						
Bldg Incomplete	0						
Sale Data							
Sale Date							
Price							
Sale Type							
1.Land	4.Trailer	7.					
2.L & B	5.Other	8.					
3.Bldg	6.Comm	9.					
Financing							
1.Convent	4.Seller	7.Bank or Re					
2.FHA/VA	5.Private	8.Divorce					
3.Assumed	6.Cash	9.Unknown					
Validity							
1.Valid	4.Bk Repo	7.Abutts					
2.Related	5.Partial	8.Other					
3.Distress	6.Exempt	9.Question					
Verified							
1.Buyer	4.Agent	7.Family					
2.Seller	5.Pub Rec	8.Other					
3.Lender	6.MLS	9.					

Inspection Witnessed By:

X

Date

No./Date	Description	Date Insp.

Notes:

Eustis

Land Data						
Front Foot	Type	Effective		Influence		Influence Codes
		Frontage	Depth	Factor	Code	
11. Water Departme				%		1.Second Zone
12.Undergrd Servi				%		2.Devel Costs
13.Substations				%		3.Swampy
14.Transm Lines				%		4.Size/Shape
15.Dist System				%		5.Access
				%		6.R/W thru Lot
				%		7.Restricted
				%		8.Location
				%		9.Fractional Sha
Square Foot	Square Feet				Acres	
16.				%		30.Softwood (TG)
17.TrnsCan Trans				%		31.Mixedwood (TG)
18.TrnsCan Rds/Im				%		32.Hardwood (TG)
19.Condominium				%		33.Waste L /R Pro
20.Tarred Drivewa				%		34.Roads/Unforest
				%		35.Eustis Dam
Fract. Acre	Acreage/Sites				Acres	
21.Base Lot 1st A	21	1.00	100	%	0	36.ReEnergyWater
22.Secondary Acre	22	1.00	100	%	0	37.ReEnergy Site
23.Remote Water	24	2.49	100	%	0	38.ReEnergyTransm
				%		39.Deeded R/W to
				%		40.S Lumber Site
				%		41.Demolition Cha
				%		42.Prvy/H Tank/
				%		43.Comm Imp Lot
				%		44.Water Availabl
				%		45.Septic Availab
				%		46.Wtr&Septic Ava
Total Acreage					4.49	

Eustis

Map Lot R10-001-C


Account 1145

Location OVERLOOK DR

Card 1

Of 1

7/03/2023

Building Style	SF Bsmt Living						Layout	
1.Ranch/Co	5.A-Frame	9.Other	Fin Bsmt Grade				1.Typical 4.O-Built 7.	
2.Gambrel	6.Apt.Bldg	10.Daylt.B	OPEN-5-CUSTOMIZE				2.Inadeq 5.Camp 8.	
3.R Ranch	7.Camp	11.	Heat Type				3.Poor 6. 9.	
4.Cape/Col	8.Log	12.	1.HWBB	5.FWA	9.No Heat	Attic		
Dwelling Units			2.Combo	6.Stove	10.Geo	1.1/4 Fin 4.Full Fin 7.		
Other Units			3.Radiant	7.Electric	11.	2.1/2 Fin 5.F/Stair 8.CS		
Stories			4.Monitor	8.F/Wall	12.	3.3/4 Fin 6. 9.None		
1.1	4.1 & 1/2	7.1.S/w/lf	Cool Type			Insulation		
2.2	5.1 & 3/4	8.1 & 1/4	1.A/C	4.W&C Air	7.	1.Full 4.Minimal 7.		
3.3	6.2 & 1/2	9.	2.Evapor	5.	8.	2.Heavy 5.Partial 8.		
Exterior Walls			3.H Pump	6.	9.None	3.Capped 6. 9.None		
1.Clbd/Shg	5.B/B/T111	9.Other	Kitchen Style			Unfinished %		
2.Vin/Al	6.Brick	10.None	1.Modern	4.Obsolete	7.	Grade & Factor		
3.Masonite	7.Log	11.Boards	2.Typical	5.Basic	8.	1.E Grade 4.C+ Grade 7.A+ Grade		
4.Asb/Asp	8.Concrete	12.	3.Old Type	6.No Water	9.None	2.D Grade 5.B Grade 8.		
Roof Surface			Bath(s) Style			3.C Grade 6.A Grade 9.Same		
1.Steel	4.Asphalt	7.Rubber	1.Modern	4.Obsolete	7.Bio/Chem	SQFT (Footprint)		
2.Vented	5.Wood	8.	2.Typical	5.Basic	8.Privy	Condition		
3.Tin/Alum	6.Rolled	9.Other	3.Old Type	6.	9.None	1.Poor 4.Avg 7.V G		
SF Masonry Trim			# Rooms			2.Fair 5.Avg+ 8.Exc		
ELECTICAL			# Bedrooms			3.Avg- 6.Good 9.Same		
OPEN-4-			# Full Baths			Phys. % Good		
Year Built			# Half Baths			Funct. % Good		
Year Remodeled			# Addn Fixtures			Functional Code		
Foundation			# Fireplaces			1.Incomp 4.Bsmt 7.C Wall		
1.Concrete	4.Wood	7.Partial				2.O-Built 5.Size 8.LongTerm		
2.C Block	5.Slab	8.ledge/ro				3.Damaged 6.Bath 9.None		
3.Gran/Roc	6.Piers	9.Pier/Pad				Econ. % Good		
Basement						Economic Code		
1.1/4 Bmt	4.Full Bmt	7.Dirt Fl				0.None 3.No Power 6.Comment		
2.1/2 Bmt	5.Crawl Sp	8.S Level				1.Location 4.Size 7.Uti Easm		
3.3/4 Bmt	6.Fnd noB/	9.None				2.Encroach 5.Condition 8.Incmlpt		
Bsmt Gar # Cars						Entrance Code 0		
Wet Basement						1.Interior 4.Vacant 7.		
1.Dry	4.	7.				2.Refusal 5.Estimate 8.		
2.Damp	5.Crawl Sp	8.SPump	3.Informed 6. 9.					
3.Wet	6.	9.None	Information Code 0					
Date Inspected								
1.Owner 4.Agent 7.Inspect								
2.Relative 5.Estimate 8.								
3.Tenant 6.Other 9.								
Additions, Outbuildings & Improvements								
Type	Year	Units	Grade	Cond	Phys.	Funct.	Sound Value	
					%	%	1.1 S Frame add-	
					%	%	2.2 S Frame add-	
					%	%	3.3 S Frame add-	
					%	%	4.1 & 1/2 S add-	
					%	%	5.1 & 3/4 S add-	
					%	%	6.2 & 1/2 S add-	
					%	%	21.Open Frame Por	
					%	%	22.Encl Frame Por	
					%	%	23.Frame Garage	
					%	%	24.Frame Shed	
					%	%	25.2S w/ba/no bsm	
					%	%	26.1SFr Overhang	
					%	%	27.Unfin Basement	
					%	%	28.1 S 0 ba/0 bs	
					%	%	29.Finished Attic	

Map Lot U05-001

Account 411

Location 76 MAIN ST., STRATTON

Card 1 Of 1

7/03/2023

OUR LADY OF THE LAKES PARISH
P. O. BOX 333
OQUOSSOC ME 04964

Property Data			Assessment Record				
Neighborhood	2 Stratton Village		Year	Land	Buildings	Exempt	Total
Tree Growth Year	0		2010	62,400	123,500	185,900	0
X Coordinate	0		2012	55,800	132,700	188,500	0
Y Coordinate	0		2013	54,500	135,900	190,400	0
Zone/Land Use	12 General Develop.		2014	45,200	139,700	184,900	0
Secondary Zone			2015	45,200	137,800	183,000	0
2016			2017	41,600	135,800	177,400	0
Topography	1 Level		2018	41,600	133,900	175,500	0
1.Level	4.Below St	7.Incline	2019	41,600	133,900	175,500	0
2.Rolling	5.Low	8.	2020	41,600	132,000	173,600	0
3.Above St	6.Swampy	9.	2021	41,600	130,100	171,700	0
Utilities	1 Twn.Watr& Septic		2022	57,900	169,100	227,000	0
1.W & S	4.Dr Well	7.Cspool	2023	57,900	135,800	193,700	0
2.T Water	5.Dug Well	8.Water					
3.Septic	6.Privy	9.None					
Street	1 Paved						
1.Paved	4.R/W	7.					
2.Semi Imp	5.Sub Rd	8.					
3.Gravel	6.Priv Rd	9.None					
STATUS TG-F&O	0						
Bldg Incomplete	0						
Sale Data							
Sale Date							
Price							
Sale Type							
1.Land	4.Trailer	7.					
2.L & B	5.Other	8.					
3.Bldg	6.Comm	9.					
Financing							
1.Convent	4.Seller	7.Bank or Re					
2.FHA/VA	5.Private	8.Divorce					
3.Assumed	6.Cash	9.Unknown					
Validity							
1.Valid	4.Bk Repo	7.Abutts					
2.Related	5.Partial	8.Other					
3.Distress	6.Exempt	9.Question					
Verified							
1.Buyer	4.Agent	7.Family					
2.Seller	5.Pub Rec	8.Other					
3.Lender	6.MLS	9.					

Inspection Witnessed By:

X

Date

No./Date	Description	Date Insp.

Notes:

Eustis

Land Data						
Front Foot	Type	Effective		Influence		Influence Codes
		Frontage	Depth	Factor	Code	
11. Water Departme				%		1.Second Zone
12.Undergrd Servi				%		2.Devel Costs
13.Substations				%		3.Swampy
14.Transm Lines				%		4.Size/Shape
15.Dist System				%		5.Access
				%		6.R/W thru Lot
				%		7.Restricted
				%		8.Location
				%		9.Fractional Sha
Square Foot	Square Feet				Acres	
16.				%		30.Softwood (TG)
17.TrnsCan Trans				%		31.Mixedwood (TG)
18.TrnsCan Rds/Im				%		32.Hardwood (TG)
19.Condominium				%		33.Waste L /R Pro
20.Tarred Drivewa				%		34.Roads/Unforest
				%		35.Eustis Dam
				%		36.ReEnergyWater
				%		37.ReEnergy Site
				%		38.ReEnergy/Transm
				%		39.Deeded R/W to
				%		40.S Lumber Site
				%		41.Demolition Cha
				%		42.Privy/H Tank/
				%		43.Comm Imp Lot
				%		44.Water Availabl
				%		45.Septic Availab
				%		46.Wtr&Septic Ava
Total Acreage			2.44			


Eustis

Map Lot U05-001

Account 411

Location 76 MAIN ST., STRATTON

Card 1 Of 1 7/03/2023

Building Style	SF Bsmt Living	Layout
1.Ranch/Co 5.A-Frame 9.Other	Fin Bsmt Grade	1.Typical 4.O-Built 7.
2.Gambrel 6.Apt.Bldg 10.Daylt.B	OPEN-5-CUSTOMIZE	2.Inadeq 5.Camp 8.
3.R Ranch 7.Camp 11.	Heat Type	3.Poor 6. 9.
4.Cape/Col 8.Log 12.	1.HWBB 5.FWA 9.No Heat	Attic
Dwelling Units	2.Combo 6.Stove 10.Geo	1.1/4 Fin 4.Full Fin 7.
Other Units	3.Radiant 7.Electric 11.	2.1/2 Fin 5.FI/Stair 8.CS
Stories	4.Monitor 8.FI/Wall 12.	3.3/4 Fin 6. 9.None
1.1 4.1 & 1/2 7.1.S/w/lf	Cool Type	Insulation
2.2 5.1 & 3/4 8.1 & 1/4	1.A/C 4.W&C Air 7.	1.Full 4.Minimal 7.
3.3 6.2 & 1/2 9.	2.Evapor 5. 8.	2.Heavy 5.Partial 8.
Exterior Walls	3.H Pump 6. 9.None	3.Capped 6. 9.None
1.Clbd/Shg 5.B/B/T111 9.Other	Kitchen Style	Unfinished %
2.Vin/Al 6.Brick 10.None	1.Modern 4.Obsolete 7.	Grade & Factor
3.Masonite 7.Log 11.Boards	2.Typical 5.Basic 8.	1.E Grade 4.C+ Grade 7.A+ Grade
4.Asb/Asp 8.Concrete 12.	3.Old Type 6.No Water 9.None	2.D Grade 5.B Grade 8.
Roof Surface	Bath(s) Style	3.C Grade 6.A Grade 9.Same
1.Steel 4.Asphalt 7.Rubber	1.Modern 4.Obsolete 7.Bio/Chem	SQFT (Footprint)
2.Vented 5.Wood 8.	2.Typical 5.Basic 8.Privy	Condition
3.Tin/Alum 6.Rolled 9.Other	3.Old Type 6. 9.None	1.Poor 4.Avg 7.V G
SF Masonry Trim	# Rooms	2.Fair 5.Avg+ 8.Exc
ELECTICAL	# Bedrooms	3.Avg- 6.Good 9.Same
OPEN-4-	# Full Baths	Phys. % Good
Year Built	# Half Baths	Funct. % Good
Year Remodeled	# Addn Fixtures	Functional Code
Foundation	# Fireplaces	1.Incomp 4.Bsmt 7.C Wall
1.Concrete 4.Wood 7.Partial		2.O-Built 5.Size 8.LongTerm
2.C Block 5.Slab 8.ledge/ro		3.Damaged 6.Bath 9.None
3.Gran/Roc 6.Piers 9.Pier/Pad		Econ. % Good
Basement		Economic Code
1.1/4 Bmt 4.Full Bmt 7.Dirt FI		0.None 3.No Power 6.Comment
2.1/2 Bmt 5.Crawl Sp 8.S Level		1.Location 4.Size 7.Uti Easm
3.3/4 Bmt 6.Fnd noB/ 9.None		2.Encroach 5.Condition 8.Incmlplet
Bsmt Gar # Cars		Entrance Code 0
Wet Basement		1.Interior 4.Vacant 7.
1.Dry 4. 7.		2.Refusal 5.Estimate 8.
2.Damp 5.Crawl Sp 8.SPump	3.Informed 6. 9.	
3.Wet 6. 9.None	Information Code 0	
	1.Owner 4.Agent 7.Inspect	
	2.Relative 5.Estimate 8.	
	3.Tenant 6.Other 9.	

Date Inspected

Additions, Outbuildings & Improvements

Type	Year	Units	Grade	Cond	Phys.	Funct.	Sound Value
146 Church.....	1975	2111	3 100	4	0 %	100 %	
					%	%	1.1 S Frame add-
					%	%	2.2 S Frame add-
					%	%	3.3 S Frame add-
					%	%	4.1 & 1/2 S add-
					%	%	5.1 & 3/4 S add-
					%	%	6.2 & 1/2 S add-
					%	%	21.Open Frame Por
					%	%	22.Encl Frame Por
					%	%	23.Frame Garage
					%	%	24.Frame Shed
					%	%	25.2S w/ba/no bsm
					%	%	26.1SFr Overhang
					%	%	27.Unfin Basement
					%	%	28.1 S 0 ba/0 bs
					%	%	29.Finished Attic



OUR LADY OF THE LAKES PARISH
 P. O. BOX 333
 OQUOSSOC ME 04964

Property Data			Assessment Record						
Neighborhood 2 Stratton Village			Year	Land	Buildings	Exempt	Total		
Tree Growth Year 0			2010	0	49,800	20,000	29,800		
X Coordinate 0			2011	0	50,500	20,000	30,500		
Y Coordinate 0			2012	0	54,000	20,000	34,000		
Zone/Land Use 12 General Develop.			2013	0	50,400	20,000	30,400		
Secondary Zone			2014	0	49,200	20,000	29,200		
Topography 1 Level			2015	0	48,700	20,000	28,700		
1.Level 4.Below St 7.Incline			2016	0	48,100	20,000	28,100		
2.Rolling 5.Low 8.			2017	0	48,100	20,000	28,100		
3.Above St 6.Swampy 9.			2018	0	47,500	20,000	27,500		
Utilities 1 Twn.Watr& Septic			2019	0	46,900	20,000	26,900		
1.W & S 4.Dr Well 7.Cspool			2020	0	46,900	20,000	26,900		
2.T Water 5.Dug Well 8.Water			2021	0	46,300	20,000	26,300		
3.Septic 6.Privy 9.None			2022	0	60,200	20,000	40,200		
Street 1 Paved			2023	0	63,300	20,000	43,300		
1.Paved 4.R/W 7.			Land Data						
2.Semi Imp 5.Sub Rd 8.			Front Foot	Type	Effective		Influence		Influence Codes
3.Gravel 6.Priv Rd 9.None					Frontage	Depth	Factor	Code	
STATUS TG-F&O 0			11.Water Departme				%	1.Second Zone	
Bldg Incomplete 0			12.Undergrd Servi				%	2.Devel Costs	
Sale Data			13.Substations				%	3.Swampy	
			14.Transm Lines				%	4.Size/Shape	
Sale Date			15.Dist System				%	5.Access	
Price			Square Foot		Square Feet			%	6.R/W thru Lot
Sale Type								%	7.Restricted
1.Land 4.Trailer 7.			16.				%	8.Location	
2.L & B 5.Other 8.			17.TrnsCan Trans				%	9.Fractional Sha	
3.Bldg 6.Comm 9.			18.TrnsCan Rds/Im				%	Acres	
Financing			19.Condominium				%	30.Softwood (TG)	
1.Convent 4.Seller 7.Bank or Re			20.Tarred Drivewa				%	31.Mixedwood (TG)	
2.FHA/VA 5.Private 8.Divorce			Fract. Acre	Acres/Sites			%	32.Hardwood (TG)	
3.Assumed 6.Cash 9.Unknown							%	33.Waste L /R Pro	
Validity			21.Base Lot 1st A				%	34.Roads/Unforest	
1.Valid 4.Bk Repo 7.Abutts			22.Secondary Acre				%	35.Eustis Dam	
2.Related 5.Partial 8.Other			23.Remote Water				%	36.ReEnergyWater	
3.Distress 6.Exempt 9.Question			Acres				%	37.ReEnergy Site	
Verified			24.Next 3-10 Acre				%	38.ReEnergyTransm	
1.Buyer 4.Agent 7.Family			25.Next 11-15 Acr				%	39.Deeded R/W to	
2.Seller 5.Pub Rec 8.Other			26.16+ (Undevel A				%	40.S Lumber Site	
3.Lender 6.MLS 9.			27.Below 1146Elev				%	41.Demolition Cha	
			28.Gravel Pits				%	42.Privy/H Tank/	
			29.Unforested Vac				%	43.Comm Imp Lot	
			Total Acreage		0.00			44.Water Availabl	
								45.Septic Availab	
								46.Wtr&Septic Ava	

Inspection Witnessed By:

No./Date	Description	Date Insp.
X		

Notes:

Eustis

Map Lot U05-001


Account 457

Location 76 MAIN ST., STRATTON

Card 1

Of 1

7/03/2023

Building Style	SF Bsmt Living	Layout
1.Ranch/Co 5.A-Frame 9.Other	Fin Bsmt Grade	1.Typical 4.O-Built 7.
2.Gambrel 6.Apt.Bldg 10.Daylt.B	OPEN-5-CUSTOMIZE	2.Inadeq 5.Camp 8.
3.R Ranch 7.Camp 11.	Heat Type	3.Poor 6. 9.
4.Cape/Col 8.Log 12.	1.HWBB 5.FWA 9.No Heat	Attic
Dwelling Units	2.Combo 6.Stove 10.Geo	1.1/4 Fin 4.Full Fin 7.
Other Units	3.Radiant 7.Electric 11.	2.1/2 Fin 5.F/Stair 8.CS
Stories	4.Monitor 8.F/Wall 12.	3.3/4 Fin 6. 9.None
1.1 4.1 & 1/2 7.1.S/w/lf	Cool Type	Insulation
2.2 5.1 & 3/4 8.1 & 1/4	1.A/C 4.W&C Air 7.	1.Full 4.Minimal 7.
3.3 6.2 & 1/2 9.	2.Evapor 5. 8.	2.Heavy 5.Partial 8.
Exterior Walls	3.H Pump 6. 9.None	3.Capped 6. 9.None
1.Clbd/Shg 5.B/B/T111 9.Other	Kitchen Style	Unfinished %
2.Vin/Al 6.Brick 10.None	1.Modern 4.Obsolete 7.	Grade & Factor
3.Masonite 7.Log 11.Boards	2.Typical 5.Basic 8.	1.E Grade 4.C+ Grade 7.A+ Grade
4.Asb/Asp 8.Concrete 12.	3.Old Type 6.No Water 9.None	2.D Grade 5.B Grade 8.
Roof Surface	Bath(s) Style	3.C Grade 6.A Grade 9.Same
1.Steel 4.Asphalt 7.Rubber	1.Modern 4.Obsolete 7.Bio/Chem	SQFT (Footprint)
2.Vented 5.Wood 8.	2.Typical 5.Basic 8.Privy	Condition
3.Tin/Alum 6.Rolled 9.Other	3.Old Type 6. 9.None	1.Poor 4.Avg 7.V G
SF Masonry Trim	# Rooms	2.Fair 5.Avg+ 8.Exc
ELECTICAL	# Bedrooms	3.Avg- 6.Good 9.Same
OPEN-4-	# Full Baths	Phys. % Good
Year Built	# Half Baths	Funct. % Good
Year Remodeled	# Addn Fixtures	Functional Code
Foundation	# Fireplaces	1.Incomp 4.Bsmt 7.C Wall
1.Concrete 4.Wood 7.Partial		2.O-Built 5.Size 8.LongTerm
2.C Block 5.Slab 8.ledge/ro		3.Damaged 6.Bath 9.None
3.Gran/Roc 6.Piers 9.Pier/Pad		Econ. % Good
Basement		Economic Code
1.1/4 Bmt 4.Full Bmt 7.Dirt Fl		0.None 3.No Power 6.Comment
2.1/2 Bmt 5.Crawl Sp 8.S Level		1.Location 4.Size 7.Uti Easm
3.3/4 Bmt 6.Fnd noB/ 9.None		2.Encroach 5.Condition 8.Incmlpt
Bsmt Gar # Cars		Entrance Code 0
Wet Basement		1.Interior 4.Vacant 7.
1.Dry 4. 7.		2.Refusal 5.Estimate 8.
2.Damp 5.Crawl Sp 8.SPump	3.Informed 6. 9.	
3.Wet 6. 9.None	Information Code 0	
	1.Owner 4.Agent 7.Inspect	
	2.Relative 5.Estimate 8.	
	3.Tenant 6.Other 9.	

Date Inspected

Additions, Outbuildings & Improvements

Type	Year	Units	Grade	Cond	Phys.	Funct.	Sound Value
1 1 S.Frame add-on	1988	960	3 100	4	0 %	88 %	
					%	%	1.1 S Frame add-
					%	%	2.2 S Frame add-
					%	%	3.3 S Frame add-
					%	%	4.1 & 1/2 S add-
					%	%	5.1 & 3/4 S add-
					%	%	6.2 & 1/2 S add-
					%	%	21.Open Frame Por
					%	%	22.Encl Frame Por
					%	%	23.Frame Garage
					%	%	24.Frame Shed
					%	%	25.2S w/ba/no bsm
					%	%	26.1SFr Overhang
					%	%	27.Unfin Basement
					%	%	28.1 S 0 ba/0 bs
					%	%	29.Finished Attic

OWENS, KEVIN H
PO Box 12
Sinclair ME 04779 0012

B2540P146

Inspection Witnessed By:

X	Date	Date Insp.
No./Date	Description	Date Insp.

Notes:

Eustis

Property Data			Assessment Record						
Neighborhood 2 Stratton Village			Year	Land	Buildings	Exempt	Total		
Tree Growth Year 0			2010	20,200	400	0	20,600		
X Coordinate 0			2011	20,200	400	0	20,600		
Y Coordinate 0			2012	19,000	400	0	19,400		
Zone/Land Use 12 General Develop.			2013	17,200	400	0	17,600		
Secondary Zone			2014	14,200	500	0	14,700		
Topography 2 Rolling			2015	14,200	500	0	14,700		
1.Level 4.Below St 7.Incline			2016	11,700	500	0	12,200		
2.Rolling 5.Low 8.			2017	11,700	400	0	12,100		
3.Above St 6.Swampy 9.			2018	11,700	400	0	12,100		
Utilities 1 Twn.Watr& Septic			2019	11,700	400	0	12,100		
1.W & S 4.Dr Well 7.Cspool			2020	11,700	400	0	12,100		
2.T Water 5.Dug Well 8.Water			2021	11,700	400	0	12,100		
3.Septic 6.Privy 9.None			2022	19,400	500	0	19,900		
Street 1 Paved			2023	19,400	3,700	0	23,100		
1.Paved 4.R/W 7.			Land Data						
2.Semi Imp 5.Sub Rd 8.			Front Foot	Type	Effective		Influence		Influence Codes
3.Gravel 6.Priv Rd 9.None					Frontage	Depth	Factor	Code	
STATUS TG-F&O 0			11.Water Departme			%		1.Second Zone	
Bldg Incomplete 0			12.Undergrd Servi			%		2.Devel Costs	
Sale Data			13.Substations			%		3.Swampy	
			14.Transm Lines			%		4.Size/Shape	
Sale Date 12/01/2004			15.Dist System			%		5.Access	
Price			Square Foot					6.R/W thru Lot	
Sale Type								Square Feet	
1.Land 4.Trailer 7.			16.						
2.L & B 5.Other 8.								17.TrnsCan Trans	
3.Bldg 6.Comm 9.			18.TrnsCan Rds/Im						
Financing								19.Condominium	
1.Convent 4.Seller 7.Bank or Re			20.Tarred Drivewa						
2.FHA/VA 5.Private 8.Divorce								Fract. Acre	
3.Assumed 6.Cash 9.Unknown			21.Base Lot 1st A						
Validity								22.Secondary Acre	
1.Valid 4.Bk Repo 7.Abutts			23.Remote Water						
2.Related 5.Partial 8.Other								Acres	
3.Distress 6.Exempt 9.Question			24.Next 3-10 Acre						
Verified								25.Next 11-15 Acr	
1.Buyer 4.Agent 7.Family			26.16+ (Undevel A						
2.Seller 5.Pub Rec 8.Other								27.Below 1146Elev	
3.Lender 6.MLS 9.			28.Gravel Pits						
								29.Unforested Vac	
			Total Acreage		2.61		43.Comm Imp Lot		
							44.Water Availabl		
							45.Septic Availab		
							46.Wtr&Septic Ava		


Eustis

Map Lot U05-019

Account 586

Location 5 MCCUTCHEON LANE

Card 1 Of 1 7/03/2023

Building Style	SF Bsmt Living	Layout
1.Ranch/Co 5.A-Frame 9.Other	Fin Bsmt Grade	1.Typical 4.O-Built 7.
2.Gambrel 6.Apt.Bldg 10.Daylt.B	OPEN-5-CUSTOMIZE	2.Inadeq 5.Camp 8.
3.R Ranch 7.Camp 11.	Heat Type	3.Poor 6. 9.
4.Cape/Col 8.Log 12.	1.HWBB 5.FWA 9.No Heat	Attic
Dwelling Units	2.Combo 6.Stove 10.Geo	1.1/4 Fin 4.Full Fin 7.
Other Units	3.Radiant 7.Electric 11.	2.1/2 Fin 5.FI/Stair 8.CS
Stories	4.Monitor 8.FI/Wall 12.	3.3/4 Fin 6. 9.None
1.1 4.1 & 1/2 7.1.S/w/lf	Cool Type	Insulation
2.2 5.1 & 3/4 8.1 & 1/4	1.A/C 4.W&C Air 7.	1.Full 4.Minimal 7.
3.3 6.2 & 1/2 9.	2.Evapor 5. 8.	2.Heavy 5.Partial 8.
Exterior Walls	3.H Pump 6. 9.None	3.Capped 6. 9.None
1.Clbd/Shg 5.B/B/T111 9.Other	Kitchen Style	Unfinished %
2.Vin/Al 6.Brick 10.None	1.Modern 4.Obsolete 7.	Grade & Factor
3.Masonite 7.Log 11.Boards	2.Typical 5.Basic 8.	1.E Grade 4.C+ Grade 7.A+ Grade
4.Asb/Asp 8.Concrete 12.	3.Old Type 6.No Water 9.None	2.D Grade 5.B Grade 8.
Roof Surface	Bath(s) Style	3.C Grade 6.A Grade 9.Same
1.Steel 4.Asphalt 7.Rubber	1.Modern 4.Obsolete 7.Bio/Chem	SQFT (Footprint)
2.Vented 5.Wood 8.	2.Typical 5.Basic 8.Privy	Condition
3.Tin/Alum 6.Rolled 9.Other	3.Old Type 6. 9.None	1.Poor 4.Avg 7.V G
SF Masonry Trim	# Rooms	2.Fair 5.Avg+ 8.Exc
ELECTICAL	# Bedrooms	3.Avg- 6.Good 9.Same
OPEN-4-	# Full Baths	Phys. % Good
Year Built	# Half Baths	Funct. % Good
Year Remodeled	# Addn Fixtures	Functional Code
Foundation	# Fireplaces	1.Incomp 4.Bsmt 7.C Wall
1.Concrete 4.Wood 7.Partial		2.O-Built 5.Size 8.LongTerm
2.C Block 5.Slab 8.ledge/ro		3.Damaged 6.Bath 9.None
3.Gran/Roc 6.Piers 9.Pier/Pad		Econ. % Good
Basement		Economic Code
1.1/4 Bmt 4.Full Bmt 7.Dirt Fl		0.None 3.No Power 6.Comment
2.1/2 Bmt 5.Crawl Sp 8.S Level		1.Location 4.Size 7.Uti Easm
3.3/4 Bmt 6.Fnd noB/ 9.None		2.Encroach 5.Condition 8.Incmlpt
Bsmt Gar # Cars		Entrance Code 0
Wet Basement		1.Interior 4.Vacant 7.
1.Dry 4. 7.		2.Refusal 5.Estimate 8.
2.Damp 5.Crawl Sp 8.SPump	3.Informed 6. 9.	
3.Wet 6. 9.None	Information Code 0	
	1.Owner 4.Agent 7.Inspect	
	2.Relative 5.Estimate 8.	
	3.Tenant 6.Other 9.	

Date Inspected

Additions, Outbuildings & Improvements

Type	Year	Units	Grade	Cond	Phys.	Funct.	Sound Value
24 Frame Shed	1990	48	3 100	3	0 %	100 %	
					%	%	1.1 S Frame add-
					%	%	2.2 S Frame add-
					%	%	3.3 S Frame add-
					%	%	4.1 & 1/2 S add-
					%	%	5.1 & 3/4 S add-
					%	%	6.2 & 1/2 S add-
					%	%	21.Open Frame Por
					%	%	22.Encl Frame Por
					%	%	23.Frame Garage
					%	%	24.Frame Shed
					%	%	25.2S w/ba/no bsm
					%	%	26.1SFr Overhang
					%	%	27.Unfin Basement
					%	%	28.1 S 0 ba/0 bs
					%	%	29.Finished Attic



OWENS, KEVIN N
618 GURNET RD.
BRUNSWICK, ME 04011 3701

B2540P146

Inspection Witnessed By:

X	Date	Date Insp.
No./Date	Description	Date Insp.

Notes:

Eustis

Property Data			Assessment Record						
Neighborhood 1 Main Street			Year	Land	Buildings	Exempt	Total		
Tree Growth Year 0			2010	16,500	67,100	0	83,600		
X Coordinate 0			2011	16,500	71,300	0	87,800		
Y Coordinate 0			2012	16,800	76,400	0	93,200		
Zone/Land Use 21 Commercial Use			2013	19,800	68,600	0	88,400		
Secondary Zone			2014	19,000	70,300	0	89,300		
Topography 2 Rolling			2015	19,000	70,200	0	89,200		
1.Level 4.Below St 7.Incline			2016	19,000	70,200	0	89,200		
2.Rolling 5.Low 8.			2017	19,000	70,200	0	89,200		
3.Above St 6.Swampy 9.			2018	19,000	70,200	0	89,200		
Utilities 1 Twn.Watr& Septic			2019	19,000	70,200	0	89,200		
1.W & S 4.Dr Well 7.Cspool			2020	19,000	70,200	0	89,200		
2.T Water 5.Dug Well 8.Water			2021	19,000	70,200	0	89,200		
3.Septic 6.Privy 9.None			2022	23,700	130,300	0	154,000		
Street 1 Paved			2023	23,700	159,800	0	183,500		
1.Paved 4.R/W 7.			Land Data						
2.Semi Imp 5.Sub Rd 8.									
3.Gravel 6.Priv Rd 9.None			Front Foot	Type	Effective		Influence		Influence Codes
STATUS TG-F&O 0			11.Water Departme		Frontage	Depth	Factor	Code	
Bldg Incomplete 0			12.Undergrd Servi				%		1.Second Zone
Sale Data			13.Substations				%		2.Devel Costs
Sale Date 12/01/2004			14.Transm Lines				%		3.Swampy
Price 69,500			15.Dist System				%		4.Size/Shape
Sale Type 2 Land & Buildings							%		5.Access
1.Land 4.Trailer 7.			Square Foot	Square Feet			%		6.R/W thru Lot
2.L & B 5.Other 8.			16.				%		7.Restricted
3.Bldg 6.Comm 9.			17.TrnsCan Trans				%		8.Location
Financing 9 Unknown			18.TrnsCan Rds/Im				%		9.Fractional Sha
1.Convent 4.Seller 7.Bank or Re			19.Condominium				%		Acres
2.FHA/VA 5.Private 8.Divorce			20.Tarred Drivewa				%		30.Softwood (TG)
3.Assumed 6.Cash 9.Unknown							%		31.Mixedwood (TG)
Validity 4 Bank Repo			Fract. Acre	Acreege/Sites			%		32.Hardwood (TG)
1.Valid 4.Bk Repo 7.Abutts			21.Base Lot 1st A	21	0.17	100	%	0	33.Waste L /R Pro
2.Related 5.Partial 8.Other			22.Secondary Acre	46	1.00	100	%	0	34.Roads/Unforest
3.Distress 6.Exempt 9.Question			23.Remote Water				%		35.Eustis Dam
Verified 5 Public Record			Acres				%		36.ReEnergyWater
1.Buyer 4.Agent 7.Family			24.Next 3-10 Acre				%		37.ReEnergy Site
2.Seller 5.Pub Rec 8.Other			25.Next 11-15 Acr				%		38.ReEnergyTransm
3.Lender 6.MLS 9.			26.16+ (Undevel A				%		39.Deeded R/W to
			27.Below 1146Elev				%		40.S Lumber Site
			28.Gravel Pits				%		41.Demolition Cha
			29.Unforested Vac				%		42.Privy/H Tank/
			Total Acreage		0.17				43.Comm Imp Lot
									44.Water Availabl
									45.Septic Availab
									46.Wtr&Septic Ava

Eustis

Map Lot U05-020


Account 262

Location 122 MAIN ST., STRATTON

Card 1

Of 1

7/03/2023

Building Style 4 Cape/Colonial	SF Bsmt Living 0	Layout 1 Typical
1.Ranch/Co 5.A-Frame 9.Other	Fin Bsmt Grade 0 0	1.Typical 4.O-Built 7.
2.Gambrel 6.Apt.Bldg 10.Daylt.B	OPEN-5-CUSTOMIZE 0	2.Inadeq 5.Camp 8.
3.R Ranch 7.Camp 11.	Heat Type 100% 2 Combination	3.Poor 6. 9.
4.Cape/Col 8.Log 12.	1.HWBB 5.FWA 9.No Heat	Attic 9 None
Dwelling Units 2	2.Combo 6.Stove 10.Geo	1.1/4 Fin 4.Full Fin 7.
Other Units 0	3.Radiant 7.Electric 11.	2.1/2 Fin 5.FI/Stair 8.CS
Stories 4 One & 1/2 Story	4.Monitor 8.FI/Wall 12.	3.3/4 Fin 6. 9.None
1.1 4.1 & 1/2 7.1.S/w/lf	Cool Type 0% 9 None	Insulation 1 Full
2.2 5.1 & 3/4 8.1 & 1/4	1.A/C 4.W&C Air 7.	1.Full 4.Minimal 7.
3.3 6.2 & 1/2 9.	2.Evapor 5. 8.	2.Heavy 5.Partial 8.
Exterior Walls 2 Vinyl/Aluminum	3.H Pump 6. 9.None	3.Capped 6. 9.None
1.Clbd/Shg 5.B/B/T111 9.Other	Kitchen Style 2 Typical	Unfinished % 0%
2.Vin/Al 6.Brick 10.None	1.Modern 4.Obsolete 7.	Grade & Factor 3 Average 100%
3.Masonite 7.Log 11.Boards	2.Typical 5.Basic 8.	1.E Grade 4.C+ Grade 7.A+ Grade
4.Asb/Asp 8.Concrete 12.	3.Old Type 6.No Water 9.None	2.D Grade 5.B Grade 8.
Roof Surface 1 Steel	Bath(s) Style 2 Typical Bath(s)	3.C Grade 6.A Grade 9.Same
1.Steel 4.Asphalt 7.Rubber	1.Modern 4.Obsolete 7.Bio/Chem	SQFT (Footprint) 896
2.Vented 5.Wood 8.	2.Typical 5.Basic 8.Privy	Condition 4 Average
3.Tin/Alum 6.Rolled 9.Other	3.Old Type 6. 9.None	1.Poor 4.Avg 7.V G
SF Masonry Trim 0	# Rooms 4	2.Fair 5.Avg+ 8.Exc
ELECTICAL 3	# Bedrooms 2	3.Avg- 6.Good 9.Same
OPEN-4- 0	# Full Baths 2	Phys. % Good 0%
Year Built 1890	# Half Baths 0	Funct. % Good 100%
Year Remodeled 1995	# Addn Fixtures 0	Functional Code 9 None
Foundation 1 Concrete	# Fireplaces 0	1.Incomp 4.Bsmt 7.C Wall
1.Concrete 4.Wood 7.Partial		2.O-Built 5.Size 8.LongTerm
2.C Block 5.Slab 8.ledge/ro		3.Damaged 6.Bath 9.None
3.Gran/Roc 6.Piers 9.Pier/Pad		Econ. % Good 90%
Basement 4 Full Basement		Economic Code See.Comment.....
1.1/4 Bmt 4.Full Bmt 7.Dirt Fl		0.None 3.No Power 6.Comment
2.1/2 Bmt 5.Crawl Sp 8.S Level		1.Location 4.Size 7.Uti Easm
3.3/4 Bmt 6.Fnd noB/ 9.None		2.Encroach 5.Condition 8.Incmlpt
Bsmt Gar # Cars 0		Entrance Code 1 Interior Inspect
Wet Basement 8 Sump Pump Inst		1.Interior 4.Vacant 7.
1.Dry 4. 7.		2.Refusal 5.Estimate 8.
2.Damp 5.Crawl Sp 8.SPump	3.Informed 6. 9.	
3.Wet 6. 9.None	Information Code 1 Owner	
	1.Owner 4.Agent 7.Inspect	
	2.Relative 5.Estimate 8.	
	3.Tenant 6.Other 9.	

Date Inspected 7/31/1996

Additions, Outbuildings & Improvements

Type	Year	Units	Grade	Cond	Phys.	Funct.	Sound Value
22 Encl Frame Porch	1930	264	3 100	4	0 %	100 %	
48 2S Shed.....	1930	368	3 100	4	0 %	88 %	
					%	%	1.1 S Frame add
					%	%	2.2 S Frame add
					%	%	3.3 S Frame add
					%	%	4.1 & 1/2 S add
					%	%	5.1 & 3/4 S add
					%	%	6.2 & 1/2 S add
					%	%	21.Open Frame Por
					%	%	22.Encl Frame Por
					%	%	23.Frame Garage
					%	%	24.Frame Shed
					%	%	25.2S w/ba/no bsm
					%	%	26.1SFr Overhang
					%	%	27.Unfin Basement
					%	%	28.1 S 0 ba/0 bs
					%	%	29.Finished Attic

