











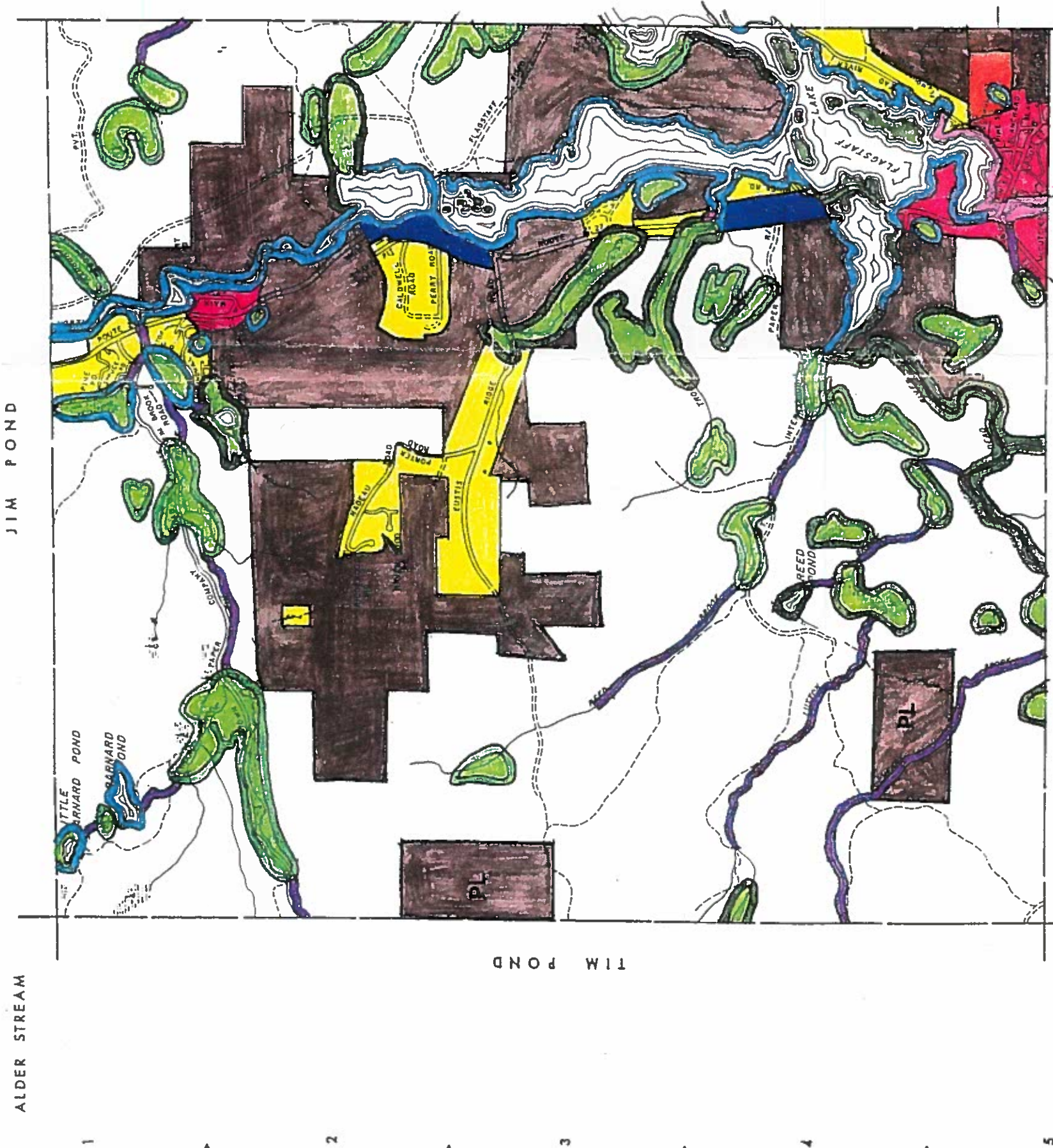


OFFICIAL LAND USE MAP OF EUSTIS, MAINE

- | | |
|---|-----------------------------|
| Non-Shoreland Districts | |
|  | General Purpose |
|  | Residential/Recreational |
|  | Rural Woodland I |
|  | Rural Woodland II |
|  | Industrial |
|  | Mixed Use |
| Shoreland Districts | |
|  | Limited Resource Protection |
|  | Resource Protection |
|  | Limited Residential |
|  | General Development |
|  | Stream Protection |
|  | Wetlands |
| PL - Public Lots | |

IMPORTANT NOTICE

The depiction of the boundaries of the shoreland zone on this reduced copy of the official "Shoreland Zoning Map for the Town of Eustis" is merely illustrative of their general location. The exact boundaries of the zone shall be determined by on-site inspection and measurement from the normal high water line, or upland edge of a wetland.



EUSTIS MAINE